

Index of Records						
Project Name		2024 Comprehensive Plan Update				
Part 3 - COUNCIL		Council Staff: Ryan Countryman		Hearing Date: Monday, August 19, 2024 @ 6:00 p.m.		
Exhibit #	Record Type	Date	Received From	Exhibit Description	Element	# of Pages
Ordinance 24-028 SW12 - Mietzner						
5.1 ECAF and Materials						
5.1.001	ECAF	03/28/24	Executive/PDS	Transmitting Executive initiated Ordinance		2
5.1.002	Ordinance	03/28/24	Executive/PDS	Introduced Ordinance		10
5.1.003	Letter	03/26/24	Executive/PDS	County Executive Recommendation		17
5.1.004	Staff Report	09/11/23	Frank Slusser, PDS Staff	Planning and Development Services Mike Mietzner Staff Recommendation		9
5.1.005	Letter	01/16/24	Executive/PDS	Planning Commission Recommendation on Final Docket XXI		30
5.1.006	Introduction	03/28/24	Councilmember Nate Nehring	Intrduction Slip		1
5.2 Council Planning Committee Materials (see Ordinance 24-033 for related Comprehensive Plan materials)						
5.3 Correspondence, Comments, Testimony						
5.3.001	Correspondence	07/02/24	Frank Slusser, PDS Staff	Briefing on Potential Subsitute version of SW12 Docket Request sent to Mietzner Group		6
5.4 Staff Reports and Submissions						
5.5 Public Participation						
5.6 Council Deliberations						
5.6.001	Ordinance	07/12/24	Executive/PDS	Proposed Subsitute Ordinance 24-028		11

Project Name		2024 Comprehensive Plan Update		Index of Records			
Part 1 - DEPARTMENT OF PLANNING AND DEVELOPMENT SERVICES							
Exhibit #	Record Type	Date	Received From	Exhibit Description	Element	# of Pages	
1.0001	Public Outreach	9/1/2021	PDS Staff	Parties of Record			
1.0002	Project Administration	8/28/2018	PDS Staff	2023 Comprehensive Plan Update Schedule PACSub			1
1.0003	Project Administration	5/22/2020	PDS Staff	2024 Update Project and Detailed Task Schedules			4
1.0004	Project Administration	4/13/2020	PDS Staff	2024 Update Schedule Draft			1
1.0005	Project Administration	4/14/2020	PDS Staff	2024 Update SEPA Schedule			1
1.0006	Project Administration	5/19/2020	PDS Staff	2024 Update SEPA Schedule Clean			1
1.0007	Project Administration	9/11/2020	PDS Staff	2024 Update Timeline Slide Public 2			1
1.0008	Project Administration	12/11/2020	PDS Staff	2024 Update Timeline Slide Public 3			1
1.0009	Project Administration	4/13/2020	PDS Staff	2024 Update Timeline Slide Public			1
1.0010	Project Administration	6/26/2021	PDS Staff	2024 Update Timeline Slide Public June 2021			2
1.0011	Project Administration	5/13/2020	PDS Staff	Background Papers			1
1.0012	Project Administration	9/18/2019	PDS Staff	CPP Schedule			1
1.0013	Project Administration	8/24/2020	PDS Staff	Docket Schedule Presentd to Council			1
1.0014	Project Administration	12/11/2020	PDS Staff	Docket XXI Timeline Slide Public			1
1.0015	Project Administration	9/23/2019	PDS Staff	PowerPoint timeline Slide			1
1.0016	Project Administration	8/1/2019	PDS Staff	Project Charter Updated December 2020			6
1.0017	Project Administration	11/5/2019	PDS Staff	Public Timeline Graphic			1
1.0018	Project Administration	1/17/2020	PDS Staff	Public Timeline Graphic Minus Yellow Line			1
1.0019	Project Administration	8/27/2019	PDS Staff	SEPA Schedule			1
1.0020	SCT Documents	2/13/2020	PDS Staff	2023 Update 2020 Work Program SCT PAC Presentation 20200213			7
1.0021	SCT Documents	3/11/2021	PDS Staff	2024 PAC GMA Update informational Briefing 20210311			2
1.0022	SCT Documents	5/12/2020	PDS Staff	2024 Update Mid-Year Status Presentation Exec			25
1.0023	Public Outreach	9/15/2020	PDS Staff	2024 Update September 15 Planning Committee Presentation			14
1.0024	Public Outreach	6/1/2021	PDS Staff	2024 GMA Update Communication Plan 20210601			23
1.0025	Public Outreach	6/15/2021	PDS Staff	2024 Update Project Scope Policy Review Planning Committee 20210615	General		22
1.0026	Public Outreach	2/23/2021	PDS Staff	02232021 Planning Commission Presentation			13
1.0027	SCT Documents	3/25/2020	PDS Staff	03252020 Steering Committee Presentation			18
1.0028	Public Outreach	2/25/2020	PDS Staff	Communications Plan Overview			12
1.0029	Public Outreach	6/27/2019	PDS Staff	County Council Informational Series Schedule			1
1.0030	Public Outreach	12/9/2019	PDS Staff	Emerging Issues Boards			1
1.0031	Public Comment	5/18/2021	Gisle, Elaine	Gisle public comments May 2021			8
1.0032	Public Outreach	2/2/2021	PDS Staff	February 2 Planning Committee Presentation			10
1.0033	Public Outreach	2/19/2019	PDS Staff	February 19 Planning Committee Slides From Work Program			8
1.0034	SCT Documents	5/16/2019	PDS Staff	Kick-off Briefing SCT CAB May 16 2019			8
1.0035	Public Outreach	3/26/2019	PDS Staff	Kick-off Briefing March 26			9
1.0036	Public Outreach	5/9/2019	PDS Staff	Kick-off Briefing May 9			7
1.0037	Public Outreach	7/1/2021	PDS Staff	Memo July 2021 Project Status			2
1.0038	Public Outreach	4/23/2019	PDS Staff	Notes CPPs and GT briefing 20190423			2
1.0039	SCT Documents		PDS Staff	October 8 PAC Slides			2
1.0040	Public Outreach	4/23/2019	PDS Staff	Planning Commission CPP and Growth Targets Briefing			21
1.0041	Public Outreach	4/19/2019	PDS Staff	R R Presentation			25
1.0042	SCT Documents	3/3/2020	PDS Staff	SCT Exec Committee Handout 20200303			2
1.0043	Public Outreach	1/7/2020	PDS Staff	Summary December 17 Planning Commission Work Session 20200107			1
1.0044	Public Outreach	12/18/2019	PDS Staff	Summary of Emerging Issues Exercise with Votes 20191218			4
1.0045	Public Outreach	12/18/2019	PDS Staff	Summary of Emerging Issues Exercise with Votes 20191218			15
1.0046	Public Outreach	6/22/2021	PDS Staff	Survey Invitation Leadership Team 20210622			3
1.0047	Public Outreach	6/22/2021	PDS Staff	Survey Invitation OSI 20210622			3
1.0048	Public Outreach	6/22/2021	PDS Staff	Survey Invitation Steering Committee 20210622			3
1.0049	Public Outreach	12/1/2018	PDS Staff	Exec Briefing Materials			7
1.0050	SEPA Documents	11/1/2021	The Herald	Affidavit of publication for Determination of Significance and request for comments on scope of EIS	EIS, General		3
1.0051	Staff Research	10/6/2023	PW Staff	156th Street NE Feasibility Email	Transportation		2
1.0052	Project Administration	6/14/2023	PW Staff	Access to transit Email	Transportation		1
1.0053	Project Administration	1/27/2023	PW Staff	16th Street HOV & Bike facility guidance	Transportation		1
1.0054	Project Administration	4/28/2023	PW Staff	Equity in Transportation guidance	Transportation		1
1.0055	Staff Research	1/11/2023	PW Staff	Park & Ride Utilization numbers	Transportation		2
1.0056	Project Administration	7/28/2023	PW Staff	RE Road Condition Audits (RCA) and Inadequate Road Conditions (IRC) - Review	Transportation		2
1.0057	Project Administration	3/20/2023	PW Staff	RE Sub Area BikePed project question	Transportation		1
1.0058	Staff Research	5/3/2023	PW Staff	ExRE ExRE ExRE Community Transit LOS for 2024 Transportation Element	Transportation		4
1.0059	Project Administration	3/23/2023	PW Staff	Updated Active Transportation Maps and Projects	Transportation		1
1.0060	Project Administration	11/1/2019	PW Staff	ADA Self-Evaluation & Transition Plan	Transportation		495
1.0061	Project Administration	11/1/2019	PW Staff	ADA Compliance Self-Evaluation	Transportation		4
1.0062	Project Administration	9/25/2019	PW Staff	TE Management Meeting Presentation_092519	Transportation		15
1.0063	Project Administration	9/26/2019	PW Staff	TE Management Meeting Agenda 20190925	Transportation		1
1.0064	Project Administration	2/12/2020	PW Staff	TE Management Meeting Presentation 20200212	Transportation		6
1.0065	Project Administration	6/30/2020	PW Staff	2024 Update Check In_Agenda_06302020	Transportation		1
1.0066	Project Administration	9/8/2020	PW Staff	2024 Update Check In_Agenda_09082020 (002)	Transportation		1
1.0067	Project Administration	9/7/2020	PW Staff	Policy Update_Ch 4_Housing_for 9.3.20 Subcommittee	Transportation		4

Project Name		2024 Comprehensive Plan Update		Index of Records		
Part 1 - DEPARTMENT OF PLANNING AND DEVELOPMENT SERVICES						
Exhibit #	Record Type	Date	Received From	Exhibit Description	Element	# of Pages
1.0068	Project Administration	9/4/2020	PW Staff	PSRC Passenger Only Ferry Study	Transportation	13
1.0069	Project Administration	9/22/2020	PW Staff	TE Management Meeting Presentation 2020_09_22	Transportation	16
1.0070	Project Administration	10/13/2020	PW Staff	TE Management Meeting Presentation 2020_10_13	Transportation	19
1.0071	Project Administration	12/8/2020	PW Staff	2024 Update Check In_Agenda_12_08_2020	Transportation	1
1.0072	Project Administration	8/25/2020	PW Staff	2024 Update Check In_Agenda_08252020(2)	Transportation	1
1.0073	Project Administration	8/25/2020	PW Staff	Policy Update_Ch 7_The Natural Environment_8.19.20	Transportation	3
1.0074	Project Administration	8/25/2020	PW Staff	TE Management Meeting 20200825 Presentation	Transportation	16
1.0075	Project Administration	8/25/2020	PW Staff	TE Management Meeting 20200825 Project Schedule_5.5.20	Transportation	1
1.0076	Project Administration	10/27/2020	PW Staff	2024 Update Check In_Agenda_10_27_2020	Transportation	2
1.0077	Project Administration	10/27/2020	PW Staff	CPP Update_Ch 6_Transportation_10_27_2020	Transportation	7
1.0078	Project Administration	10/13/2020	PW Staff	TE Management Meeting 20201027 Presentation	Transportation	19
1.0079	Project Administration	12/8/2020	PW Staff	2024 Update Check In_Agenda_12_08_2020	Transportation	1
1.0080	Project Administration	2/9/2021	PW Staff	TE Management Meeting 20210209 Presentation	Transportation	8
1.0081	Project Administration	2/23/2021	PW Staff	TE Management Meeting 20210223 Presentation	Transportation	11
1.0082	Project Administration	7/13/2021	PW Staff	TE Management Meeting 20210713	Transportation	9
1.0083	Project Administration	7/13/2021	PW Staff	Notes for Docket XX Winde Report	Transportation	2
1.0084	Project Administration	7/13/2021	PW Staff	PC_rec_itr_Final_DocketXX_includes_Winde	Transportation	2
1.0085	Project Administration	7/13/2021	PW Staff	Scope of Services 7.1.21	Transportation	2
1.0086	Project Administration	7/13/2021	PW Staff	Transportation Evaluation in SEPA Consultant Scope	Transportation	3
1.0087	Project Administration	8/3/2021	PW Staff	2021.07.30_SEPA Alternatives_Approaches_PWMangMtgDraft_v1	Transportation	1
1.0088	Project Administration	8/3/2021	PW Staff	2021.08.03_2024 TE Update_Management Check-in_presentation_v1	Transportation	9
1.0089	Project Administration	8/3/2021	PW Staff	Land Use Alternatives - Approaches-072021-DRAFT	Transportation	1
1.0090	Project Administration	9/14/2021	PW Staff	2021.09.14_2024 TE Update_Management Check-in_Agenda	Transportation	1
1.0091	Project Administration	10/5/2021	PW Staff	TE Management Meeting 20211005 Agenda	Transportation	1
1.0092	Project Administration	10/12/2021	PW Staff	TE Management Meeting 20211012 Agenda	Transportation	1
1.0093	Project Administration	11/30/2021	PW Staff	LRC Fall 2021 Visual Survey - Summary	Transportation	8
1.0094	Project Administration	2/22/2022	PW Staff	2021.10.06_Urban Core_Roads_Scenario Analysis_Mang Mtg_v1	Transportation	20
1.0095	Project Administration	3/22/2022	PW Staff	2022.03.22 TE Management Meeting Agenda	Transportation	1
1.0096	Project Administration	3/22/2022	PW Staff	Final Docket XXI Summary Table	Transportation	4
1.0097	Project Administration	4/19/2022	PW Staff	2021.10.06_Urban Core_Roads_Scenario Analysis_Mang Mtg_v1	Transportation	20
1.0098	Project Administration	4/19/2022	PW Staff	2022.04.15_TE_April Management_v1	Transportation	19
1.0099	Project Administration	4/19/2022	PW Staff	2022.04.19_TE_County Projects in Model_v1	Transportation	13
1.0100	Project Administration	11/15/2022	PW Staff	2022.11.15_TE_Goals_Objectives	Transportation	24
1.0101	Project Administration	11/15/2022	PW Staff	2022.11.22_TE_Goals	Transportation	14
1.0102	Project Administration	12/6/2022	PW Staff	2022.12.06_TE_Goals_Objectives	Transportation	16
1.0103	Project Administration	12/15/2022	PW Staff	TE Management Meeting 20221215 LOSPresentation	Transportation	7
1.0104	Project Administration	12/20/2022	PW Staff	Financial Plan	Transportation	6
1.0105	Project Administration	2/14/2023	PW Staff	2023.02.14_TE_Policies	Transportation	4
1.0106	Project Administration	2/28/2023	PW Staff	Transportation_Policies_edits - Management Meeting - 2023.02.28	Transportation	8
1.0107	Project Administration	3/28/2023	PW Staff	2023.03.28_TE_Schedule	Transportation	2
1.0108	Project Administration	4/11/2023	PW Staff	2023.04.04_Mang Meet_Target Corridors_Discussion_1	Transportation	8
1.0109	Project Administration	4/11/2023	PW Staff	Master Builders Association of King and Snohomish Counties (MBAKS) Email	Transportation	5
1.0110	Project Administration	4/11/2023	PW Staff	Notes from 4.4.2023	Transportation	2
1.0111	Project Administration	5/1/2023	PW Staff	Ag Board Recommendations for LU Element	Transportation	1
1.0112	Project Administration	5/1/2023	PW Staff	TE Management Meeting 20230501	Transportation	24
1.0113	Project Administration	5/1/2023	PW Staff	Project Slide	Transportation	1
1.0114	Project Administration	5/9/2023	PW Staff	2023.05.09_Mang Meet_Project List_Discussion_1	Transportation	19
1.0115	Project Administration	5/19/2023	PW Staff	2023.05.23_Mang Meet_Project List_Discussion_2	Transportation	19
1.0116	Project Administration	6/13/2023	PW Staff	TE Management Meeting 202306132023.06.13_Mang Meet	Transportation	15
1.0117	Project Administration	7/11/2023	PW Staff	TE Management Meeting 20230711	Transportation	18
1.0118	Project Administration	7/25/2023	PW Staff	TE Management Meeting 20230725	Transportation	14
1.0119	Project Administration	9/26/2023	PW Staff	TE Management Meeting 20230926	Transportation	9
1.0120	Project Administration	7/27/2021	PW Staff	2024 TE - Planning Commission - Emerging Issues Brief	Transportation	24
1.0121	Project Administration	5/5/2022	PW Staff	2022.05.05_SEPA_Preliminary Project List_v3	Transportation	6
1.0122	Project Administration	4/11/2023	PW Staff	2023.04.11_F&P_Target Projects	Transportation	1
1.0123	Project Administration	4/11/2023	PW Staff	2023.04.11_F&P_Target Projects_big spread	Transportation	4
1.0124	Project Administration	11/6/2019	PW Staff	20191106_Council Presentation_TE_Background Emerging Issues_v9.5	Transportation	42
1.0125	Project Administration	5/13/2022	PW Staff	2022-2025 RTP Draft - Appendix D - Regional Capacity Project List and Administrative Procedures	Transportation	208
1.0126	Project Administration	6/8/2022	PW Staff	Calculating SnoCo Principal Arterials including State Routes 20220608	Transportation	3
1.0127	Project Administration	5/30/2023	PW Staff	Meadow Rd cost and Calculations	Transportation	6
1.0128	Project Administration	10/19/2021	PW Staff	City of Marysville Lane Arterials MIC (JLH) (1)	Transportation	1
1.0129	Project Administration	10/19/2021	PW Staff	City of Marysville Lane Arterials MIC (JLH) (2)	Transportation	1
1.0130	Project Administration	10/19/2021	PW Staff	City of Marysville Lane Arterials MIC (JLH)	Transportation	1
1.0131	Project Administration	10/19/2021	PW Staff	City of Marysville Lane Arterials Lakewood (JLH) (1)	Transportation	1
1.0132	Project Administration	10/25/2021	PW Staff	City of Marysville Lane Arterials Lakewood (JLH) (3)	Transportation	1
1.0133	Project Administration	10/19/2021	PW Staff	City of Marysville Lane Arterials Lakewood (JLH)	Transportation	1
1.0134	Staff Research	6/2/2022	PW Staff	2022-2050 RTP Full Draft	Transportation	211
1.0135	Project Administration	1/25/2022	PW Staff	2022-2050 RTP Capacity Projects	Transportation	16
1.0136	Project Administration	1/25/2022	PW Staff	2022-2050 RTP Snohomish County Capacity Project List	Transportation	7
1.0137	Staff Research	4/7/2022	PW Staff	2022-2050 RTP Addendum	Transportation	19

Project Name		2024 Comprehensive Plan Update		Index of Records			
Part 1 - DEPARTMENT OF PLANNING AND DEVELOPMENT SERVICES							
Exhibit #	Record Type	Date	Received From	Exhibit Description		Element	# of Pages
1.0138	Project Administration	1/13/2022	PW Staff	Rural Arterials with Urban Traffic_20220113		Transportation	7
1.0139	Project Administration	11/10/2022	PW Staff	Scenarios		Transportation	2
1.0140	Project Administration	2/10/2022	PW Staff	Snohomish County_AU_Count_PkHr_AndMSV_for_F&P_20220210		Transportation	16
1.0141	Project Administration	3/23/2023	PW Staff	Subarea Active Transportation Final Costs 20230323 - Draft		Transportation	12
1.0142	Project Administration	5/26/2023	PW Staff	2024 TE Short, Medium, Long Range Project Cost Summary		Transportation	12
1.0143	Project Administration	2/14/2023	PW Staff	2024 TE Projects Timeline		Transportation	22
1.0144	Project Administration	2/14/2023	PW Staff	2024 TE Projects by TSA		Transportation	3
1.0145	Project Administration	5/18/2023	PW Staff	2024 TE Project Cost Summary Table		Transportation	6
1.0146	Project Administration	11/17/2021	PW Staff	2022-2027 TIP Project List		Transportation	3
1.0147	Project Administration	4/20/2022	PW Staff	164th St SW V/MSV Scenarios		Transportation	6
1.0148	Staff Research	7/20/2021	PW Staff	WSDOT 10 Year capital projects list		Transportation	117
1.0149	Staff Research	11/17/2021	PW Staff	WSDOT_Projects_Matrix_20211117		Transportation	13
1.0150	Staff Research	12/1/2019	PW Staff	WSDOT State Rail System Plan Draft		Transportation	320
1.0151	Project Administration	4/3/2023	PW Staff	19th Ave NE / 23rd Ave NE / 156th St NE cost estimates		Transportation	2
1.0152	Project Administration	5/31/2023	PW Staff	County Forecast numbers		Transportation	6
1.0153	Project Administration	7/13/2023	PW Staff	Core Capital Projects Finance Numbers		Transportation	1
1.0154	Project Administration	7/13/2023	PW Staff	ACP/TIP & TE Strategy for Financing County Transportation Improvements		Transportation	32
1.0155	Project Administration	6/14/2023	PW Staff	Assumptions for Revenue Forecasts		Transportation	20
1.0156	Project Administration	6/14/2023	PW Staff	Potential Transportation Funding Sources for SnoCo Guide		Transportation	2
1.0157	Staff Research		PW Staff	History of Taxes in WA State		Transportation	17
1.0158	Project Administration	5/25/2023	PW Staff	Levy Lid Lift Plan Financial Estimates		Transportation	5
1.0159	Project Administration	6/14/2023	PW Staff	Franchise Right-of-Way Use Compensation		Transportation	6
1.0160	Staff Research	12/1/2022	PW Staff	2022 Revenue Guide for Washington Counties		Transportation	204
1.0161	Staff Research	5/1/2018	PW Staff	2018 RTP Appendix M		Transportation	16
1.0162	Staff Research	5/1/2018	PW Staff	2018 RTP Appendix P		Transportation	30
1.0163	Staff Research		PW Staff	Infrastructure Typology flow chart		Transportation	1
1.0164	Staff Research	2/24/2016	PW Staff	2016 Transportation Futures Funding Report		Transportation	26
1.0165	Staff Research	6/1/2022	PW Staff	WA State per-mile usage fee study		Transportation	47
1.0166	Staff Research	9/1/2020	PW Staff	County Transportation Revenue Study		Transportation	119
1.0167	Staff Research	1/1/2020	PW Staff	WA State Road Usage Charge Assessment		Transportation	119
1.0168	Project Administration	3/31/2021	PW Staff	164th Street HCT Presentation		Transportation	28
1.0169	Project Administration	1/1/2021	PW Staff	2021 Concurrency Report		Transportation	25
1.0170	Staff Research	11/1/2023	PW Staff	Community Transit Gold Line Options		Transportation	1
1.0171	Project Administration	8/1/2017	PW Staff	East West HCT Study vol. 2		Transportation	282
1.0172	Project Administration	8/1/2017	PW Staff	East West HCT Study vol.1		Transportation	88
1.0173	Project Administration	3/1/2021	PW Staff	164th Street HCT Study		Transportation	4
1.0174	Project Administration	11/1/2022	PW Staff	LRT Station Access Study		Transportation	96
1.0175	Staff Research	9/29/2023	PW Staff	Community Transit Long Range Plan		Transportation	79
1.0176	Project Administration	1/1/2020	PW Staff/Perteet	Light Rail Communities - Station Area Planning		Transportation, Future Land Use, Urban Core	255
1.0177	Public Comment	5/3/2023	SanClemente, Jeanine	Public Comment Submission		Transportation	2
1.0178	Public Comment	5/3/2023	Nyenhuis, Shirley	Public Comment Submission		Tribal Coordination	4
1.0179	Public Comment	5/11/2023	Lunceford, Kate	Public Comment Submission		Transportation	4
1.0180	Public Comment	5/11/2023	Adman, Eric	Public Comment Submission		Transportation	5
1.0181	Public Comment	5/11/2023	Lider, William	Public Comment Submission		Transportation	4
1.0182	Public Comment	5/21/2023	Sheldon, Ray	Public Comment Submission		Tribal Coordination	4
1.0183	Public Comment	5/21/2023	Foot, Kirsten	Public Comment Submission		Transportation	4
1.0184	Public Comment	5/21/2023	Callan, Nancy	Public Comment Submission		Transportation	4
1.0185	Public Comment	5/21/2023	Thompsen, Linda	Public Comment Submission		Transportation	4
1.0186	Public Comment	5/22/2023	Boydston, Natalie	Public Comment Submission		Transportation	4
1.0187	Public Comment	5/25/2023	Hierlihy, Marv	Public Comment Submission		Transportation	5
1.0188	Public Comment	5/26/2023	Avila, Mary-Alice	Public Comment Submission		Transportation	3
1.0189	Public Comment	5/27/2023	Connell, Diana	Public Comment Submission		Transportation	6
1.0190	Public Comment	5/30/2023	Payne, Kelsey	Public Comment Submission		Tribal Coordination	4
1.0191	Public Comment	5/30/2023	Nelson, Maxwell	Public Comment Submission		Transportation	4
1.0192	Public Comment	5/31/2023	Gray, Linda	Public Comment Submission		Transportation	3
1.0193	Public Comment	5/31/2023	Jones, David	Public Comment Submission		Transportation	4
1.0194	Public Comment	5/31/2023	Winchell, Julia	Public Comment Submission		Transportation, Tribal	8
1.0195	Public Comment	5/31/2023	Capron, Alex	Public Comment Submission		Transportation	4
1.0196	Public Comment	5/31/2023	Trohimovich, Tim	Public Comment Submission		Transportation, Tribal	7
1.0197	Public Comment	5/31/2023	Toyer, David	Public Comment Submission		Transportation	2
1.0198	Public Comment	5/31/2023	Maxwell, Nick	Public Comment Submission		Transportation	5
1.0199	Public Comment	5/31/2023	Krueger, Morgan	Public Comment Submission		Transportation	5
1.0200	Public Comment	5/31/2023	Earl, Brian	Public Comment Submission		Transportation, Tribal	5
1.0201	Public Comment	5/31/2023	Armitage, Jill	Public Comment Submission		Transportation, Tribal	5
1.0202	Public Comment	5/31/2023	Hagglund, Michael	Public Comment Submission		Transportation	5
1.0203	Public Comment	5/31/2023	Howell, Brock	Public Comment Submission		Transportation	7
1.0204	Public Comment	5/31/2023	Tucker Boer, Susan	Public Comment Submission		Transportation	5
1.0205	Public Comment	5/31/2023	Stewart, Tina	Public Comment Submission		Transportation	3
1.0206	Public Comment	3/31/2023	Burkhardt, Janine	Public Comment Submission		Climate Change, Capital Facilities and Utilities	4

Index of Records						
Project Name		2024 Comprehensive Plan Update				
Part 1 - DEPARTMENT OF PLANNING AND DEVELOPMENT SERVICES						
Exhibit #	Record Type	Date	Received From	Exhibit Description	Element	# of Pages
1.0207	Public Comment	3/31/2023	Susan	Public Comment Submission	Climate Change	374
1.0208	Public Comment	4/5/2023	Hovis, Thad	Public Comment Submission	Climate Change, Capital Facilities and Utilities	4
1.0209	Public Comment	4/10/2023	SanClemente, Jeanine	Public Comment Submission	Climate Change	4
1.0210	Public Comment	4/7/2023	Jones, David	Public Comment Submission	Climate Change	5
1.0211	Public Comment	4/10/2023	Benedict, Derek	Public Comment Submission	Climate Change, Capital Facilities and Utilities	4
1.0212	Public Comment	4/11/2023	Lee, Arthur	Public Comment Submission	Climate Change, Capital Facilities and Utilities	4
1.0213	Public Comment	4/17/2023	Palmer, Daniel	Public Comment Submission	Climate Change, Capital Facilities and Utilities	4
1.0214	Public Comment	4/17/2023	Ozog Somes, Shannon	Public Comment Submission	Climate Change	4
1.0215	Public Comment	4/17/2023	Strasburger, Mark	Public Comment Submission	Climate Change	6
1.0216	Public Comment	4/17/2023	Gent, Stan	Public Comment Submission	Climate Change, Capital Facilities and Utilities	10
1.0217	Public Comment	3/28/2023	Kopp, Aaron	Public Comment Submission	Climate Change	3
1.0218	Public Comment	4/19/2023	Fisher, Andrea	Public Comment Submission	Climate Change	4
1.0219	Public Comment	4/22/2023	Marmaduke, Robert	Public Comment Submission	Climate Change	30
1.0220	Public Comment	4/25/2023	Anonymous	Public Comment Submission	Climate Change	4
1.0221	Public Comment	4/25/2023	Lider, Sally	Public Comment Submission	Climate Change	4
1.0222	Public Comment	4/25/2023	Maxwell, Racheal	Public Comment Submission	Climate Change	4
1.0223	Public Comment	4/26/2023	Hsu, Clara	Public Comment Submission	Climate Change	4
1.0224	Public Comment	4/26/2023	Lindahl, Rebecca	Public Comment Submission	Land Use, Urban Tree Canopy, Climate Change, Transportation	2
1.0225	Public Comment	4/26/2023	Johnson, Nancy	Public Comment Submission	Climate Change	5
1.0226	Public Comment	4/27/2023	Ford, Barbara	Public Comment Submission	Climate Change	4
1.0227	Public Comment	4/27/2023	Danson, Bob	Public Comment Submission	Capital Facilities and Utilities	5
1.0228	Public Comment	4/28/2023	Payne, Kelsey	Public Comment Submission	Climate Change	2
1.0229	Public Comment	4/30/2023	Gray, Linda	Public Comment Submission	Climate Change	5
1.0230	Public Comment	4/28/2023	Walls, Laura	Public Comment Submission	Climate Change	4
1.0231	Public Comment	4/29/2023	Lunceford, Kate	Public Comment Submission	Climate Change	5
1.0232	Public Comment	4/30/2023	Connell, Rena	Public Comment Submission	Climate Change	3
1.0233	Public Comment	4/30/2023	Wetzel, Debbie	Public Comment Submission	Climate Change	2
1.0234	Public Comment	4/30/2023	Dillinger, Don	Public Comment Submission	Climate Change	4
1.0235	Public Comment	4/30/2023	Martinson, Julie	Public Comment Submission	Climate Change	5
1.0236	Public Comment	4/30/2023	Short, Nathaniel	Public Comment Submission	Climate Change	6
1.0237	Public Comment	5/1/2023	Stangvik, Stephan	Public Comment Submission	Climate Change	5
1.0238	Public Comment	5/1/2012	Pattison, Mike	Public Comment Submission	Climate Change, Capital Facilities and Utilities	11
1.0239	Public Comment	5/1/2023	Holtzclaw, Brian	Public Comment Submission	Climate Change, Capital Facilities and Utilities	5
1.0240	Public Comment	5/1/2023	Earl, Brian	Public Comment Submission	Climate Change, Capital Facilities and Utilities	4
1.0241	Public Comment	5/1/2023	Trohimovich, Tim	Public Comment Submission	Climate Change	9
1.0242	Public Comment	5/1/2023	Trohimovich, Tim	Public Comment Submission	Climate Change	307
1.0243	Public Comment	5/1/2023	Trohimovich, Tim	Public Comment Submission	Climate Change	436
1.0244	Public Comment	5/1/2023	Trohimovich, Tim	Public Comment Submission	Climate Change	5
1.0245	Public Comment	5/1/2023	Trohimovich, Tim	Public Comment Submission	Climate Change	7
1.0246	Public Comment	5/1/2023	Trohimovich, Tim	Public Comment Submission	Climate Change	12
1.0247	Public Comment	5/1/2023	Trohimovich, Tim	Public Comment Submission	Climate Change	2
1.0248	Public Comment	5/1/2023	Trohimovich, Tim	Public Comment Submission	Climate Change	36
1.0249	Public Comment	5/1/2023	Trohimovich, Tim	Public Comment Submission	Climate Change	12
1.0250	Public Comment	5/1/2023	Trohimovich, Tim	Public Comment Submission	Climate Change	5
1.0251	Public Comment	5/1/2023	Trohimovich, Tim	Public Comment Submission	Climate Change	6
1.0252	Public Comment	5/1/2023	Trohimovich, Tim	Public Comment Submission	Climate Change	390
1.0253	Public Comment	5/1/2023	Trohimovich, Tim	Public Comment Submission	Climate Change	2
1.0254	Public Comment	5/1/2023	Roberts, David	Public Comment Submission	Climate Change	
1.0255	Staff Research	1/25/2022	PSRC	Vision 2050		189
1.0256	Staff Research	12/30/2021	Staff	Countywide Planning Policies for Snohomish County (Ordinance 21-059: Underline/Strikethrough Shown)		101
1.0257	Staff Research	3/15/2023	Community Transit	Community Transit Long Range Transit Plan: Thinking Transit First	Land Use	56
1.0258	Staff Research	1/18/2022	PSRC	Regional Open Space Conservation Plan	Land Use	118
1.0259	Staff Research	4/22/2022	PDS Staff	Anti-Displacement Best Practices	Land Use	51
1.0260	Staff Research	8/11/2022	PDS Staff	Anti-Displacement Strategies for the Cully Neighborhood	Land Use	54
1.0261	Staff Research	3/9/2023	PDS Staff	Agricultural Land Preservation Fact Sheet	Land Use	6
1.0262	Staff Research	2/6/2023	PDS Staff	2017 Census of Agriculture County Profile	Land Use	2
1.0263	Staff Research	10/9/2022	PDS Staff	Ordinance 21-060: Mineral Resource Lands	Land Use	115
1.0264	Staff Research	7/22/2022	PDS Staff	Senate Bill 5275: Intensive Rural Development	Land Use	11
1.0265	Staff Research	10/30/2022	PDS Staff	Hearing Examiner Decision: Warm Beach	Land Use	42
1.0266	Staff Research	12/14/2022	PDS Staff	Land Use Policy Solutions to Stem Agricultural Land Loss	Land Use	10
1.0267	Staff Research	4/7/2022	PDS Staff	Ordinance 22-003: Growth Targets	Land Use	17

Project Name		2024 Comprehensive Plan Update		Index of Records			
Part 1 - DEPARTMENT OF PLANNING AND DEVELOPMENT SERVICES							
Exhibit #	Record Type	Date	Received From	Exhibit Description	Element	# of Pages	
1.0268	Staff Research	3/15/2023	PDS Staff	Tribal Lands: An Overview	Land Use	3	
1.0269	Public Outreach	12/28/2022	PDS Staff	Preliminary Draft Policy Amendmnts for the Land Use Element: 30 day public comment period	Land Use	38	
1.0270	Public Outreach	12/30/2022	PDS Staff	Press Release	Land Use	2	
1.0271	Public Outreach	12/30/2022	PDS Staff	Policy Amendment Website	Land Use	4	
1.0272	Public Outreach	12/30/2022	PDS Staff	2024 Update Website	Land Use	4	
1.0273	Public Outreach	12/30/2022	PDS Staff	Phase 2 Comment Form	Land Use	4	
1.0274	Public Outreach	12/30/2022	PDS Staff	Distribution List Email Requesting Input	Land Use	5	
1.0275	Public Outreach	12/30/2022	PDS Staff	Key Parties List Email Requesting Input	Land Use	4	
1.0276	Public Outreach	12/30/2022	PDS Staff	Key Parties as of December 2022	Land Use	38	
1.0277	Public Outreach	12/30/2022	PDS Staff	Email Request for input to Linda Neunzig	Land Use	4	
1.0278	Public Outreach	1/2023	PDS Staff	Winter 2022 Newsletter - English	Land Use	8	
1.0279	Public Outreach	1/2023	PDS Staff	Winter 2022 Newsletter - Spanish	Land Use	7	
1.0280	Public Outreach	1/2023	PDS Staff	Winter 2022 Newsletter - Korean	Land Use	7	
1.0281	Public Outreach	1/10/2023	PDS Staff	Presentation to the Ag Board	Land Use	14	
1.0282	Public Outreach	1/19/2023	PDS Staff	Presentation to the SLS	Land Use	14	
1.0283	Public Outreach	1/19/2023	PDS Staff	Reminder email requesting input from distribution list	Land Use	4	
1.0284	Public Outreach	1/27/2023	PDS Staff	Reminder email requesting input from distribution list	Land Use	4	
1.0285	Public Outreach	2/3/2023	PDS Staff	Email correspondence with Andrew Rardin, Airport Environmental and Wildlife Manager	Land Use	7	
1.0286	Public Outreach	3/14/2023	PDS Staff	Presentation to the Ag Board	Land Use	8	
1.0287	Project Administration	6/2021	PDS Staff	2024 Update Communication Plan	Multiple	24	
1.0288	Staff Research	10/6/2021	PDS Staff	kickoff	Land Use	91	
1.0289	Staff Research	2/2023	PDS Staff	ESHB 1181	Land Use/Climate Change and Resiliency/Capital Facilities and	48	
1.0290	Staff Research	12/2022	PDS Staff	Racial Justice Proclamation	Land Use	2	
1.0291	Staff Research	1/2023	PDS Staff	Contribution of Working Forests to Washington State Economy	Land Use	16	
1.0292	Staff Research	3/31/2022	PDS Staff	Minimum Net Density Research	Land Use	13	
1.0293	Staff Research	6/12/2022	PDS Staff	Ordinance No. 22-020	Land Use	11	
1.0294	Staff Research	6/2022	PDS Staff	Amedned Ordinance No. 14-129	Land Use	391	
1.0295	Staff Research	6/2022	PDS Staff	Ordinance No. 18-062	Land Use	42	
1.0296	Public Outreach	9/26/2023	PDS Staff	Draft full element - Land Use Element	Land Use	115	
1.0297	Public Outreach	9/26/2023	PDS Staff	Land Use Element Flyer	Land Use	1	
1.0298	Public Outreach	9/26/2023	PDS Staff	LU Map 2 Countywide Centers draft	Land Use	1	
1.0299	Public Outreach	9/26/2023	PDS Staff	LU Map 3 Mineral Resource Lands draft	Land Use	1	
1.0300	Public Outreach	9/26/2023	PDS Staff	LU Map 5 Open Space Corridors and Wildlife Areas draft	Land Use	1	
1.0301	Public Outreach	9/26/2023	PDS Staff	LU Map 6 Lands Useful for Public Purpose draft	Land Use	1	
1.0302	Project Administration	6/21/2023	PDS Staff	Health Department correspondence	Land Use	6	
1.0303	Staff Research	6/2/2021	PDS Staff	Parks Division Visioning Survey Data	Introduction	102	
1.0304	Staff Research	10/22/2021	PDS Staff	Parks Division Visioning Summarized Survey	Introduction	10	
1.0305	Staff Research	10/22/2021	APA	What is Community Visioning?	Introduction	2	
1.0306	Staff Research	10/22/2021	Anna Haines	Using Visioning in a Comprehensive Planning Process	Introduction	6	
1.0307	Staff Research	10/27/2021	Jefferson County	Jefferson County Vision Statement	Introduction	2	
1.0308	Staff Research	10/11/2021	Charlotte County	Charlotte County Comprehensive Plan Visioning Survey	Introduction	4	
1.0309	Staff Research	10/27/2021	Falls Church	Falls Church Introduction and Vision Chapter of the City's Comprehensive Plan	Introduction	20	
1.0310	Staff Research	10/27/2021	City of Bellevue	Introduction and Vision	Introduction	22	
1.0311	Staff Research	10/28/2021	City of Bothell	City of Bothell Vision Road Map	Introduction	1	
1.0312	Staff Research	10/28/2021	City of Shoreline	City of Shoreline Vision 2029	Introduction	4	
1.0313	Staff Research	10/28/2021	Maine State Planning Office	Community Visioning Handbook	Introduction	64	
1.0314	Public Outreach	12/21 - 02/22	PDS Staff	Visioning Comment Form	Introduction	5	
1.0315	Public Outreach	12/1/2021	PDS Staff	2024 Update Website	Introduction	4	
1.0316	Public Outreach	11/18/2021	PDS Staff	Visioning Presentation to SCT - CAB	Introduction	34	
1.0317	Public Outreach	12/14/2021	PDS Staff	Emailed Request for Comments - Clearview Community	Introduction	3	
1.0318	Public Outreach	12/14/2021	PDS Staff	Emailed Request for Comments - MBA	Introduction	3	
1.0319	Public Outreach	12/14/2021	PDS Staff	Emailed Request for Comments - Cascade Bicycle Club	Introduction	3	
1.0320	Public Outreach	12/14/2021	PDS Staff	Emailed Request for Comments - Forterra	Introduction	3	
1.0321	Public Outreach	12/14/2021	PDS Staff	Emailed Request for Comments - Futurewise	Introduction	3	
1.0322	Public Outreach	12/14/2021	PDS Staff	Emailed Request for Comments - Sustainable Land Strategy	Introduction	3	
1.0323	Public Outreach	12/14/2021	PDS Staff	Emailed Request for Comments - Edmonds Veterans of Foreign Wars	Introduction	3	
1.0324	Public Outreach	12/14/2021	PDS Staff	Emailed Request for Comments - Everett Veterans of Foreign Wars	Introduction	3	
1.0325	Public Outreach	12/14/2021	PDS Staff	Emailed Request for Comments - Agricultural Board	Introduction	3	
1.0326	Public Outreach	12/14/2021	PDS Staff	Emailed Request for Comments - League of Women Voters	Introduction	3	
1.0327	Public Outreach	12/14/2021	PDS Staff	Emailed Request for Comments - Economic Alliance of Snohomish County	Introduction	3	
1.0328	Public Outreach	12/14/2021	PDS Staff	Emailed Request for Comments - Center for Independence	Introduction	3	
1.0329	Public Outreach	12/14/2021	PDS Staff	Emailed Request for Comments - The ARC	Introduction	3	
1.0330	Public Outreach	12/14/2021	PDS Staff	Emailed Request for Comments - Distribution List	Introduction	2	
1.0331	Public Outreach	12/15/2021	PDS Staff	Emailed Request for Comments - Edmonds School District	Introduction	3	
1.0332	Public Outreach	12/15/2021	PDS Staff	Emailed Request for Comments - NAACP	Introduction	3	
1.0333	Public Outreach	12/15/2021	PDS Staff	Emailed Request for Comments - Familias Unidas	Introduction	3	

Index of Records						
Project Name		2024 Comprehensive Plan Update				
Part 1 - DEPARTMENT OF PLANNING AND DEVELOPMENT SERVICES						
Exhibit #	Record Type	Date	Received From	Exhibit Description	Element	# of Pages
1.0334	Public Outreach	12/15/2021	PDS Staff	Email Request for Comments - Key Parties	Introduction	2
1.0335	Public Outreach	12/15/2021	PDS Staff	List of Key Parties as of 12/15/21	Introduction	2
1.0336	Public Outreach	1/14/2022	PDS Staff	Press Release	Introduction	2
1.0337	Public Outreach	1/13/2022	PDS Staff	Flyer Advertising Visioning Comment Period - English	Introduction	1
1.0338	Public Outreach	1/13/2022	PDS Staff	Flyer Advertising Visioning Comment Period - Spanish	Introduction	1
1.0339	Public Outreach	1/13/2022	PDS Staff	Flyer Advertising Visioning Comment Period - Korean	Introduction	1
1.0340	Public Outreach	1/2022	PDS Staff	In Person Advertising Flyer Distribution List	Introduction	1
1.0341	Public Outreach	1/2022	PDS Staff	Winter 2021 Newsletter - English	Introduction	10
1.0342	Public Outreach	1/2022	PDS Staff	Winter 2021 Newsletter - Spanish	Introduction	10
1.0343	Public Outreach	1/2022	PDS Staff	Winter 2021 Newsletter - Korean	Introduction	10
1.0344	Public Outreach	4/2022	PDS Staff	Spring 2022 Newsletter - English	Introduction	10
1.0345	Public Outreach	4/2022	PDS Staff	Spring 2022 Newsletter - Spanish	Introduction	10
1.0346	Public Outreach	4/2022	PDS Staff	Spring 2022 Newsletter - Korean	Introduction	10
1.0347	Public Outreach	4/8/2022	PDS Staff	Request for Comments on Draft Vision Statement	Introduction	2
1.0348	Public Outreach	4/26/2022	PDS Staff	Draft Vision Statement Presentation to Planning Commission	Introduction	16
1.0349	Public Outreach	5/19/2022	PDS Staff	Draft Vision Statement Presentation to SCT - CAB	Introduction	5
1.0350	Staff Research	8/13/2021	PDS Staff	Introduction to the GPP - 12/16/2020	Introduction	30
1.0351	Staff Research	2/1/2022	PDS Staff	Introduction to the CPPs	Introduction	14
1.0352	Staff Research	12/14/2022	PDS Staff	Snohomish County Vicinity Map	Introduction	1
1.0353	Staff Research	9/15/2022	PDS Staff	Census Data on Snohomish County Means of Transportation	Introduction	2
1.0354	Staff Research	1/20/2023	PDS Staff	PSRC Population and Employment Data	Introduction	1
1.0355	Staff Research	1/20/2023	PDS Staff	Census Snohomish County Demographic Data	Introduction	71
1.0356	Public Comment	3/6/2023	Altis, Telisha	Public Comment Submission	Housing	4
1.0357	Public Comment	3/8/2023	Anonymous	Public Comment Submission	Urban Core Subarea	6
1.0358	Public Comment	3/9/2023	Westlake, Wendy Boer,Susan Dunlap	Public Comment Submission	Urban Core Subarea, Housing, Urban Tree Canopy	4
1.0359	Public Comment	3/14/2023	Tucker	Public Comment Submission	Climate Change, Urban Tree Canopy	2
1.0360	Public Comment	3/15/2023	Smith, Joan	Public Comment Submission	Urban Tree Canopy	2
1.0361	Public Comment	3/15/2023	Lider, Sally	Public Comment Submission	Urban Tree Canopy	4
1.0362	Public Comment	3/18/2023	B, Alyssa	Public Comment Submission	Urban Tree Canopy	3
1.0363	Public Comment	3/21/2023	Dillinger, Don	Public Comment Submission	Urban Tree Canopy	3
1.0364	Public Comment	3/21/2023	Swan, Linda	Public Comment Submission	Urban Tree Canopy	2
1.0365	Public Comment	3/21/2023	Lunceford, Kate	Public Comment Submission	Urban Tree Canopy	2
1.0366	Public Comment	3/21/2023	Edison, Terra	Public Comment Submission	Urban Tree Canopy	3
1.0367	Public Comment	3/21/2023	Williams, James	Public Comment Submission	Urban Tree Canopy	2
1.0368	Public Comment	3/21/2023	Deal, Brandie	Public Comment Submission	Urban Tree Canopy	2
1.0369	Public Comment	3/21/2023	Jones, Cynthia	Public Comment Submission	Urban Tree Canopy	2
1.0370	Public Comment	3/21/2023	Riordan, Janet	Public Comment Submission	Urban Tree Canopy	2
1.0371	Public Comment	3/21/2023	Gladstone, David	Public Comment Submission	Urban Tree Canopy	2
1.0372	Public Comment	3/21/2023	Johnson, Nancy	Public Comment Submission	Urban Tree Canopy	2
1.0373	Public Comment	3/21/2023	Spear, Vana	Public Comment Submission	Urban Tree Canopy	2
1.0374	Public Comment	3/21/2023	Reading, Toni	Public Comment Submission	Urban Tree Canopy	2
1.0375	Public Comment	3/21/2023	Albright, Gary	Public Comment Submission	Urban Tree Canopy	2
1.0376	Public Comment	3/21/2023	Voli, Carlo	Public Comment Submission	Urban Tree Canopy	2
1.0377	Public Comment	3/21/2023	Dowson,Eleanor	Public Comment Submission	Urban Tree Canopy	2
1.0378	Public Comment	3/21/2023	Turner, Douglas	Public Comment Submission	Urban Tree Canopy	2
1.0379	Public Comment	3/21/2023	Davis, Colton	Public Comment Submission	Urban Tree Canopy	2
1.0380	Public Comment	3/21/2023	Walsh, Maryellen	Public Comment Submission	Urban Tree Canopy	2
1.0381	Public Comment	3/21/2023	Rosenthal, Dawn	Public Comment Submission	Urban Tree Canopy	2
1.0382	Public Comment	3/21/2023	Dahlstrom, Michael	Public Comment Submission	Urban Tree Canopy	2
1.0383	Public Comment	3/21/2023	Fortner, Wayne	Public Comment Submission	Urban Tree Canopy	2
1.0384	Public Comment	3/21/2023	Hamilton, Cathie	Public Comment Submission	Urban Tree Canopy	2
1.0385	Public Comment	3/21/2023	Borgatta, Lee	Public Comment Submission	Urban Tree Canopy	2
1.0386	Public Comment	3/21/2023	Potts, Jeff	Public Comment Submission	Urban Tree Canopy	2
1.0387	Public Comment	3/21/2023	Weber, Lisa	Public Comment Submission	Urban Tree Canopy	2
1.0388	Public Comment	3/21/2023	Guzak, Karen	Public Comment Submission	Urban Tree Canopy	2
1.0389	Public Comment	3/21/2023	Shoemake, Gayla	Public Comment Submission	Urban Tree Canopy	2
1.0390	Public Comment	3/21/2023	Gibson, Rev. Richard	Public Comment Submission	Urban Tree Canopy	2
1.0391	Public Comment	3/21/2023	Valentine, Elizabeth	Public Comment Submission	Urban Tree Canopy	2
1.0392	Public Comment	3/21/2023	McConnell, Lori	Public Comment Submission	Urban Tree Canopy	4
1.0393	Public Comment	3/21/2023	Peters, Thom	Public Comment Submission	Urban Tree Canopy	2
1.0394	Public Comment	3/21/2023	Crowley, Karen	Public Comment Submission	Urban Tree Canopy	2
1.0395	Public Comment	3/21/2023	Thomas, Ray	Public Comment Submission	Urban Tree Canopy	2
1.0396	Public Comment	3/21/2023	Indresano, Leslie	Public Comment Submission	Urban Tree Canopy	2
1.0397	Public Comment	3/21/2023	Caputo, Julie	Public Comment Submission	Urban Tree Canopy	2
1.0398	Public Comment	3/21/2023	Skore, Keith	Public Comment Submission	Urban Tree Canopy	2
1.0399	Public Comment	3/21/2023	Witte, Jonahan	Public Comment Submission	Urban Tree Canopy	2
1.0400	Public Comment	3/21/2023	Johnson, Kathy	Public Comment Submission	Urban Tree Canopy	2
1.0401	Public Comment	3/21/2023	Smith, Ralph	Public Comment Submission	Urban Tree Canopy	10
1.0402	Public Comment	3/21/2023	Spear, Debbie	Public Comment Submission	Urban Tree Canopy	2

Project Name		2024 Comprehensive Plan Update		Index of Records			
Part 1 - DEPARTMENT OF PLANNING AND DEVELOPMENT SERVICES							
Exhibit #	Record Type	Date	Received From	Exhibit Description	Element	# of Pages	
1.0403	Public Comment	3/21/2023	Creamer, Robert	Public Comment Submission	Urban Tree Canopy	4	
1.0404	Public Comment	3/21/2023	Hall, Dorothy	Public Comment Submission	Urban Tree Canopy	2	
1.0405	Public Comment	3/21/2023	Fields, Marjorie	Public Comment Submission	Urban Tree Canopy	2	
1.0406	Public Comment	3/21/2023	Knowles, Lorelette	Public Comment Submission	Urban Tree Canopy	2	
1.0407	Public Comment	3/21/2023	Bennett, Brooks	Public Comment Submission	Urban Tree Canopy	2	
1.0408	Public Comment	3/21/2023	Davis, Gayle	Public Comment Submission	Urban Tree Canopy	2	
1.0409	Public Comment	3/21/2023	Thompson, Sonia	Public Comment Submission	Urban Tree Canopy	2	
1.0410	Public Comment	3/21/2023	Kelley, Valerie	Public Comment Submission	Urban Tree Canopy	2	
1.0411	Public Comment	3/21/2023	Benedict, Derek	Public Comment Submission	Urban Tree Canopy	3	
1.0412	Public Comment	3/21/2023	Price, Mara	Public Comment Submission	Urban Tree Canopy	2	
1.0413	Public Comment	3/21/2023	Low, Sammy	Public Comment Submission	Urban Tree Canopy	2	
1.0414	Public Comment	3/21/2023	Buckshnis, Diane	Public Comment Submission	Urban Tree Canopy	2	
1.0415	Public Comment	3/21/2023	Parsley, Adina	Public Comment Submission	Urban Tree Canopy	2	
1.0416	Public Comment	3/22/2023	Jamison, Vanessa	Public Comment Submission	Urban Tree Canopy	2	
1.0417	Public Comment	3/22/2023	Gent, Stan	Public Comment Submission	Urban Tree Canopy	2	
1.0418	Public Comment	3/22/2023	Stuehrenberg, Todd	Public Comment Submission	Urban Tree Canopy	2	
1.0419	Public Comment	3/22/2023	Lunceford, Kate	Public Comment Submission	Urban Tree Canopy	2	
1.0420	Public Comment	3/22/2023	Sarantos, Stephanie	Public Comment Submission	Urban Tree Canopy	2	
1.0421	Public Comment	3/22/2023	Pasztor, Zsafia	Public Comment Submission	Urban Tree Canopy	3	
1.0422	Public Comment	3/22/2023	Glude, Heather	Public Comment Submission	Urban Tree Canopy	2	
1.0423	Public Comment	3/22/2023	Rowe, Jenny	Public Comment Submission	Urban Tree Canopy	2	
1.0424	Public Comment	3/22/2023	Boyd,Sarah	Public Comment Submission	Urban Tree Canopy	2	
1.0425	Public Comment	3/22/2023	Youngs, Joann	Public Comment Submission	Housing	5	
1.0426	Public Comment	3/22/2023	Naumann, Ingrid	Public Comment Submission	Urban Tree Canopy	2	
1.0427	Public Comment	3/22/2023	Toskey, Kimberly	Public Comment Submission	Urban Tree Canopy	2	
1.0428	Public Comment	3/22/2023	Birch, Daniela	Public Comment Submission	Urban Tree Canopy	2	
1.0429	Public Comment	3/22/2023	Guenther, Mackey	Public Comment Submission	Urban Tree Canopy	2	
1.0430	Public Comment	3/22/2023	Heydrick, Judy	Public Comment Submission	Urban Tree Canopy	2	
1.0431	Public Comment	3/22/2023	Smith, Scott	Public Comment Submission	Urban Tree Canopy	2	
1.0432	Public Comment	3/21/2023	Pierre, Micka	Public Comment Submission	Urban Core Subarea	3	
1.0433	Public Comment	3/22/2023	Gray, Chris	Public Comment Submission	Urban Tree Canopy	2	
1.0434	Public Comment	3/22/2023	Sridhar, Sid	Public Comment Submission	Urban Tree Canopy	2	
1.0435	Public Comment	3/22/2023	Freeman, Charlene	Public Comment Submission	Urban Tree Canopy	2	
1.0436	Public Comment	3/22/2023	McClain, William and Carol	Public Comment Submission	Urban Tree Canopy	2	
1.0437	Public Comment	3/22/2023	Knapp, Shelly	Public Comment Submission	Urban Tree Canopy	2	
1.0438	Public Comment	3/22/2023	Norman, Cyndra	Public Comment Submission	Urban Tree Canopy	2	
1.0439	Public Comment	3/22/2023	Schroeder, Val	Public Comment Submission	Urban Tree Canopy	2	
1.0440	Public Comment	3/22/2023	Blackstone, Ellen	Public Comment Submission	Urban Tree Canopy	2	
1.0441	Public Comment	3/22/2023	Lacy, Stephen	Public Comment Submission	Urban Tree Canopy	2	
1.0442	Public Comment	3/22/2023	Maxwell, Rachel	Public Comment Submission	Urban Tree Canopy	2	
1.0443	Public Comment	3/22/2023	Hall, Dorothy	Public Comment Submission	Urban Tree Canopy	2	
1.0444	Public Comment	3/22/2023	Davis, John	Public Comment Submission	Urban Tree Canopy	2	
1.0445	Public Comment	3/22/2023	Cooper, Laurie	Public Comment Submission	Urban Tree Canopy	2	
1.0446	Public Comment	3/22/2023	Zrust, Kim	Public Comment Submission	Urban Tree Canopy	3	
1.0447	Public Comment	3/22/2023	Derry, William	Public Comment Submission	Urban Tree Canopy	2	
1.0448	Public Comment	3/22/2023	Mazzeo, Rocky	Public Comment Submission	Urban Tree Canopy	2	
1.0449	Public Comment	3/22/2023	Kemmett, Megan	Public Comment Submission	Urban Tree Canopy	2	
1.0450	Public Comment	3/22/2023	Leavitt, Donna	Public Comment Submission	Urban Tree Canopy	2	
1.0451	Public Comment	3/22/2023	McLeod, Kenneth	Public Comment Submission	Urban Tree Canopy	2	
1.0452	Public Comment	3/22/2023	Hall, Judith	Public Comment Submission	Urban Tree Canopy	3	
1.0453	Public Comment	3/22/2023	Wade, Valerie	Public Comment Submission	Urban Tree Canopy	3	
1.0454	Public Comment	3/22/2023	Mallory, Mike	Public Comment Submission	Urban Tree Canopy	2	
1.0455	Public Comment	3/22/2023	Goodwin, Maura	Public Comment Submission	Urban Tree Canopy	2	
1.0456	Public Comment	3/22/2023	Austin, Mary	Public Comment Submission	Urban Tree Canopy	3	
1.0457	Public Comment	3/22/2023	Bahr, Dennis	Public Comment Submission	Urban Tree Canopy	2	
1.0458	Public Comment	3/22/2023	Ulsh, Darlene	Public Comment Submission	Urban Tree Canopy	2	
1.0459	Public Comment	3/22/2023	Hardee, Diane	Public Comment Submission	Urban Tree Canopy	2	
1.0460	Public Comment	3/22/2023	Gamble-Olson, Annett	Public Comment Submission	Urban Tree Canopy	2	
1.0461	Public Comment	3/23/2023	Sproule, Daryl	Public Comment Submission	Urban Tree Canopy	4	
1.0462	Public Comment	3/23/2023	Barnbaum,Bruce	Public Comment Submission	Urban Tree Canopy	2	
1.0463	Public Comment	3/23/2023	Swan, Linda	Public Comment Submission	Urban Tree Canopy	2	
1.0464	Public Comment	3/23/2023	Biehl, Lisa	Public Comment Submission	Urban Tree Canopy	2	
1.0465	Public Comment	3/23/2023	Weakland, Lynne	Public Comment Submission	Urban Tree Canopy	2	
1.0466	Public Comment	3/23/2023	Woodward, Ellen	Public Comment Submission	Urban Tree Canopy	2	
1.0467	Public Comment	3/23/2023	Wager, Gary	Public Comment Submission	Urban Tree Canopy	2	
1.0468	Public Comment	3/23/2023	Cannon, Kathryn	Public Comment Submission	Urban Tree Canopy	3	
1.0469	Public Comment	3/23/2023	Abbey, Sally	Public Comment Submission	Urban Tree Canopy	2	
1.0470	Public Comment	3/23/2023	Sloan, Daniel	Public Comment Submission	Urban Tree Canopy	2	
1.0471	Public Comment	3/23/2023	Milner, Sigrid	Public Comment Submission	Urban Tree Canopy	2	
1.0472	Public Comment	3/23/2023	Tavarez-Brown, Jay	Public Comment Submission	Urban Tree Canopy	4	

Project Name		2024 Comprehensive Plan Update		Index of Records			
Part 1 - DEPARTMENT OF PLANNING AND DEVELOPMENT SERVICES							
Exhibit #	Record Type	Date	Received From	Exhibit Description	Element	# of Pages	
1.0473	Public Comment	3/23/2023	Gibson, Richard	Public Comment Submission	Urban Tree Canopy	2	
1.0474	Public Comment	3/23/2023	Gibson, Christine	Public Comment Submission	Urban Tree Canopy	2	
1.0475	Public Comment	3/23/2023	Citters, Linda	Public Comment Submission	Urban Tree Canopy	2	
1.0476	Public Comment	3/23/2023	Pennington, Judith	Public Comment Submission	Urban Tree Canopy	2	
1.0477	Public Comment	3/23/2023	Ferrara, Kathleen	Public Comment Submission	Urban Tree Canopy	4	
1.0478	Public Comment	3/23/2023	Siecke, Marilyn	Public Comment Submission	Urban Tree Canopy	2	
1.0479	Public Comment	3/23/2023	Sandvig, Daniel	Public Comment Submission	Urban Tree Canopy	2	
1.0480	Public Comment	3/23/2023	McGregor, Caren	Public Comment Submission	Urban Tree Canopy	2	
1.0481	Public Comment	3/24/2023	Shemeta, Susan	Public Comment Submission	Urban Tree Canopy	2	
1.0482	Public Comment	3/24/2023	Connell, Rena	Public Comment Submission	Urban Tree Canopy	3	
1.0483	Public Comment	3/24/2023	Sinker, Mary	Public Comment Submission	Urban Tree Canopy	2	
1.0484	Public Comment	3/24/2023	Proctor, Cindy	Public Comment Submission	Urban Tree Canopy	2	
1.0485	Public Comment	3/24/2023	Cannon, Jonahan	Public Comment Submission	Urban Tree Canopy	2	
1.0486	Public Comment	3/24/2023	Gladow, Grant	Public Comment Submission	Urban Tree Canopy	2	
1.0487	Public Comment	3/24/2023	Creager, C	Public Comment Submission	Urban Tree Canopy	2	
1.0488	Public Comment	3/25/2023	Lunceford, Wayne	Public Comment Submission	Urban Tree Canopy	4	
1.0489	Public Comment	3/25/2023	Behrens, Debra	Public Comment Submission	Urban Tree Canopy	2	
1.0490	Public Comment	3/25/2023	Armitage, Jill	Public Comment Submission	Housing, Urban Tree Canopy	5	
1.0491	Public Comment	3/25/2023	Giorgi, Elena	Public Comment Submission	Urban Tree Canopy	5	
1.0492	Public Comment	3/25/2023	Harb, Dorcus	Public Comment Submission	Urban Tree Canopy	2	
1.0493	Public Comment	3/25/2023	Bourne, Steven	Public Comment Submission	Urban Tree Canopy	2	
1.0494	Public Comment	3/25/2023	Black, Cindy	Public Comment Submission	Urban Tree Canopy	2	
1.0495	Public Comment	3/25/2023	Murdoch, Tom	Public Comment Submission	Urban Tree Canopy	5	
1.0496	Public Comment	3/25/2023	Lindahl, Katrina	Public Comment Submission	Urban Tree Canopy	2	
1.0497	Public Comment	3/25/2023	Sorensen, Laurie	Public Comment Submission	Urban Tree Canopy	2	
1.0498	Public Comment	3/26/2023	Phipps, William	Public Comment Submission	Urban Tree Canopy	2	
1.0499	Public Comment	3/26/2023	Headley, Bonny	Public Comment Submission	Urban Tree Canopy	5	
1.0500	Public Comment	3/26/2023	Ferbrache, Cathy	Public Comment Submission	Urban Tree Canopy	2	
1.0501	Public Comment	3/26/2023	Armes, Barbara	Public Comment Submission	Urban Tree Canopy	2	
1.0502	Public Comment	3/26/2023	Johnson, Nancy	Public Comment Submission	Urban Tree Canopy	3	
1.0503	Public Comment	3/26/2023	Callan, Nancy	Public Comment Submission	Urban Tree Canopy	3	
1.0504	Public Comment	3/26/2023	Wetzel, Deborah	Public Comment Submission	Urban Tree Canopy	3	
1.0505	Public Comment	3/26/2023	Dubois, Christine	Public Comment Submission	Urban Tree Canopy	3	
1.0506	Public Comment	3/26/2023	Kronenberger, Eliza	Public Comment Submission	Urban Tree Canopy	4	
1.0507	Public Comment	3/27/2023	Barton, Paul	Public Comment Submission	Urban Tree Canopy	4	
1.0508	Public Comment	3/27/2023	Hayman, Glenn	Public Comment Submission	Urban Tree Canopy	4	
1.0509	Public Comment	3/27/2023	Ford, Barbara	Public Comment Submission	Urban Tree Canopy	2	
1.0510	Public Comment	3/27/2023	Ford, Daniel	Public Comment Submission	Urban Tree Canopy	2	
1.0511	Public Comment	3/27/2023	Thompson, Linda	Public Comment Submission	Urban Tree Canopy	4	
1.0512	Public Comment	3/27/2023	Ferrell, Tye	Public Comment Submission	Urban Tree Canopy	2	
1.0513	Public Comment	3/27/2023	Walsh, James	Public Comment Submission	Urban Tree Canopy	4	
1.0514	Public Comment	3/27/2023	Steller, Barbara	Public Comment Submission	Urban Tree Canopy	3	
1.0515	Public Comment	3/27/2023	Boydston, Natalie	Public Comment Submission	Urban Tree Canopy	4	
1.0516	Public Comment	3/27/2023	Golzarian, Gabriella	Public Comment Submission	Urban Tree Canopy	5	
1.0517	Public Comment	3/27/2023	Guichard, Rex	Public Comment Submission	Urban Tree Canopy	2	
1.0518	Public Comment	3/27/2023	Jordan, Graham	Public Comment Submission	Urban Tree Canopy	3	
1.0519	Public Comment	3/28/2023	Holtzclaw, Brian	Public Comment Submission	Natural Environment, Housing, Urban Tree Canopy	13	
1.0520	Public Comment	3/28/2023	Nind, Helen	Public Comment Submission	Urban Tree Canopy	2	
1.0521	Public Comment	3/28/2023	Weber, Ryan	Public Comment Submission	Urban Tree Canopy	2	
1.0522	Public Comment	3/28/2023	Leberg, Gayle	Public Comment Submission	Urban Tree Canopy	2	
1.0523	Public Comment	3/28/2023	Leberg, Walt	Public Comment Submission	Urban Tree Canopy	2	
1.0524	Public Comment	3/28/2023	Burke, Dannika	Public Comment Submission	Urban Tree Canopy	2	
1.0525	Public Comment	3/28/2023	Farmer, Sophia	Public Comment Submission	Urban Tree Canopy	2	
1.0526	Public Comment	3/29/2023	Bosckis, Marilyn	Public Comment Submission	Urban Tree Canopy	2	
1.0527	Public Comment	3/29/2023	Pattison, Mike	Public Comment Submission	Housing, Urban Core Subarea, Urban Tree Canopy	4	
1.0528	Public Comment	3/29/2023	Winchell, Julia	Public Comment Submission	Urban Tree Canopy	2	
1.0529	Public Comment	3/29/2023	O'Neill, Patricia	Public Comment Submission	Urban Tree Canopy	2	
1.0530	Public Comment	3/29/2023	Nelson, Debra	Public Comment Submission	Urban Tree Canopy	2	
1.0531	Public Comment	3/29/2023	Pearce, Inessa	Public Comment Submission	Urban Tree Canopy	2	
1.0532	Public Comment	3/29/2023	Gurian, Gabrielle	Public Comment Submission	Urban Core Subarea	30	
1.0533	Public Comment	3/29/2023	Martinson, Julie	Public Comment Submission	Urban Tree Canopy	2	
1.0534	Public Comment	3/29/2023	Strahm, F Robert	Public Comment Submission	Housing, Urban Core Subarea, Urban Tree Canopy	3	
1.0535	Public Comment	3/29/2023	Townsell, Paula	Public Comment Submission	Urban Tree Canopy	2	
1.0536	Public Comment	3/29/2023	Jensen, Celia	Public Comment Submission	Urban Tree Canopy	2	
1.0537	Public Comment	3/29/2023	Callahan, Cate	Public Comment Submission	Urban Tree Canopy	2	
1.0538	Public Comment	3/29/2023	Vandenberg, Nancy	Public Comment Submission	Urban Tree Canopy	2	
1.0539	Public Comment	3/29/2023	Whalen, Randy	Public Comment Submission	Urban Tree Canopy	2	
1.0540	Public Comment	3/29/2023	Ford, Barbara	Public Comment Submission	Urban Tree Canopy	2	

Project Name		2024 Comprehensive Plan Update		Index of Records			
Part 1 - DEPARTMENT OF PLANNING AND DEVELOPMENT SERVICES							
Exhibit #	Record Type	Date	Received From	Exhibit Description	Element	# of Pages	
1.0541	Public Comment	3/29/2023	Hodge, Laura	Public Comment Submission	Urban Tree Canopy	2	
1.0542	Public Comment	3/29/2023	Kirkpatrick, Mary Ann	Public Comment Submission	Urban Tree Canopy	2	
1.0543	Public Comment	3/30/2023	Gray, Linda	Public Comment Submission	Urban Tree Canopy	2	
1.0544	Public Comment	3/30/2023	Newbourne, Thomas	Public Comment Submission	Urban Tree Canopy	2	
1.0545	Public Comment	3/30/2023	Freese, James	Public Comment Submission	Urban Tree Canopy	2	
1.0546	Public Comment	3/30/2023	Styrna, Jacquelyn	Public Comment Submission	Housing, Urban Core Subarea	3	
1.0547	Public Comment	3/30/2023	Heggie, Paige	Public Comment Submission	Urban Tree Canopy	2	
1.0548	Public Comment	3/30/2023	Maxwell, Rachel	Public Comment Submission	Urban Tree Canopy	2	
1.0549	Public Comment	3/30/2023	Steller, Barbara	Public Comment Submission	Urban Tree Canopy	2	
1.0550	Public Comment	3/30/2023	Gilchrist, Dan	Public Comment Submission	Urban Tree Canopy	2	
1.0551	Public Comment	3/30/2023	Gundersen, Mickie	Public Comment Submission	Urban Tree Canopy	2	
1.0552	Public Comment	3/30/2023	Lanie, Beth	Public Comment Submission	Urban Tree Canopy	2	
1.0553	Public Comment	3/31/2023	Trohimovich, Tim	Public Comment Submission	Urban Tree Canopy	10	
1.0554	Public Comment	4/3/2023	Hunt, Kristen	Public Comment Submission	Urban Tree Canopy	2	
1.0555	Public Comment	3/30/2023	Ed Scullywest	Public Comment Submission	Urban Tree Canopy	2	
1.0556	Public Comment	4/2/2023	Paynich, John	Public Comment Submission	Urban Tree Canopy	2	
1.0557	Public Comment	4/1/2023	Scott, Cathy	Public Comment Submission	Urban Tree Canopy	2	
1.0558	Public Comment	4/1/2023	Dazey, Jenn	Public Comment Submission	Urban Tree Canopy	2	
1.0559	Public Comment	4/1/2023	Bearwood, Shamora	Public Comment Submission	Urban Tree Canopy	2	
1.0560	Public Comment	4/1/2023	Caruso, Julie	Public Comment Submission	Urban Tree Canopy	2	
1.0561	Public Comment	3/31/2023	Glude, Ronan	Public Comment Submission	Urban Tree Canopy	2	
1.0562	Public Comment	3/31/2023	Purn, Barbara	Public Comment Submission	Urban Tree Canopy	2	
1.0563	Public Comment	3/31/2023	Anderson, Teresa	Public Comment Submission	Urban Tree Canopy	2	
1.0564	Public Comment	3/31/2023	Saty, June	Public Comment Submission	Urban Tree Canopy	2	
1.0565	Public Comment	3/31/2023	Anderson, Megan	Public Comment Submission	Urban Tree Canopy	2	
1.0566	Public Comment	3/31/2023	Buetow, Julie	Public Comment Submission	Urban Tree Canopy	2	
1.0567	Public Comment	3/31/2023	Hazzard, Elliot	Public Comment Submission	Urban Tree Canopy	2	
1.0568	Public Comment	3/31/2023	Garcia, Adrian	Public Comment Submission	Urban Core Subarea	5	
1.0569	Public Comment	3/31/2023	Crie, Denise	Public Comment Submission	Urban Tree Canopy	2	
1.0570	Public Comment	3/31/2023	Lervick, Paul	Public Comment Submission	Urban Tree Canopy	2	
1.0571	Public Comment	3/31/2023	Stewart, Katrine	Public Comment Submission	Urban Tree Canopy	2	
1.0572	Public Comment	3/31/2023	Bauder, Deborah	Public Comment Submission	Urban Tree Canopy	2	
1.0573	Public Comment	3/31/2023	Ernst, Karen	Public Comment Submission	Urban Tree Canopy	2	
1.0574	Public Comment	3/31/2023	Chessler, Barb	Public Comment Submission	Urban Tree Canopy	2	
1.0575	Public Comment	3/31/2023	Earl, Brian	Public Comment Submission	Urban Core Subarea	5	
1.0576	Public Comment	3/31/2023	Lorenz, Penny	Public Comment Submission	Urban Tree Canopy	2	
1.0577	Public Comment	3/31/2023	Langabeer, Julie	Public Comment Submission	Urban Tree Canopy	2	
1.0578	Public Comment	3/31/2023	Rousseau, Debra	Public Comment Submission	Urban Tree Canopy	2	
1.0579	Public Comment	3/31/2023	Levrick, Karl	Public Comment Submission	Urban Tree Canopy	2	
1.0580	Public Comment	3/31/2023	Almgren, Karl	Public Comment Submission	Urban Core Subarea	5	
1.0581	Public Comment	3/29/2023	Rahimi, Lauren	Public Comment Submission	Urban Tree Canopy	5	
1.0582	Public Comment	3/30/2023	Burns, Karina	Public Comment Submission	Urban Core Subarea	5	
1.0583	Public Comment	3/31/2023	Lichtenberg, Lynne	Public Comment Submission	Urban Tree Canopy	5	
1.0584	Public Comment	3/31/2023	Lichtenberg, Lynne	Public Comment Submission	Housing	6	
1.0585	Public Comment	3/31/2023	Burns, Carter	Public Comment Submission	Urban Tree Canopy	7	
1.0586	Public Comment	3/31/2023	Bratton, Nicholas	Public Comment Submission	Canopy	2	
1.0587	Public Comment	3/31/2023	Tucker Boer, Susan	Public Comment Submission	Urban Core Subarea	6	
1.0588	Public Comment	4/2/2023	Heggie, Paige	Public Comment Submission	Urban Tree Canopy	1	
1.0589	Public Comment	4/3/2023	McDonald, Carol	Public Comment Submission	Urban Tree Canopy	3	
1.0590	Public Comment	3/31/2023	Tetteh, Sybil	Public Comment Submission	Urban Core Subarea	4	
1.0591	Public Comment	3/31/2023	Payne, Kelsey	Public Comment Submission	Urban Tree Canopy	5	
1.0592	Public Comment	4/6/2023	Lohavanichbutr, Kamol	Public Comment Submission	Urban Tree Canopy	2	
1.0593	Public Comment	3/29/2023	Thomas, Ryan	Public Comment Submission	Urban Core Subarea	32	
1.0594	Public Comment	4/3/2023	Hunt, Kristen	Public Comment Submission	Urban Tree Canopy	2	
1.0595	Public Comment	2/2/2023	LaCroix, Jordan	Public Comment Submission	Parks and Recreation	4	
1.0596	Public Comment	2/17/2023	Shockey, Reid	Public Comment Submission	General Question	50	
1.0597	Public Comment	2/17/2023	Van Dam, Henry	Public Comment Submission	Natural Environment, Housing	4	
1.0598	Public Comment	2/17/2023	Miller Hernandez, Holly	Public Comment Submission	Recreation	5	
1.0599	Public Comment	2/20/2023	Kinsey, Geoff	Public Comment Submission	Natural Environment, Parks and	5	
1.0600	Public Comment	2/22/2023	Winchell, Julia	Public Comment Submission	Natural Environment	5	
1.0601	Public Comment	2/24/2023	Pattison, Mike	Public Comment Submission	Natural Environment	3	
1.0602	Public Comment	2/24/2023	Barnes, Vince	Public Comment Submission	Natural Environment	7	
1.0603	Public Comment	2/27/2023	Connell, Rena	Public Comment Submission	Recreation	3	
1.0604	Public Comment	2/28/2023	Gray, Todd	Public Comment Submission	Natural Environment	6	
1.0605	Public Comment	3/1/2023	Payne, Kelsey	Public Comment Submission	Recreation	5	
1.0606	Public Comment	3/1/2023	Wing, Silver	Public Comment Submission	Parks and Recreation	2	
1.0607	Public Comment	3/1/2023	Bauman, Gail	Public Comment Submission	Natural Environment	5	
1.0608	Public Comment	3/1/2023	Gross, Janna	Public Comment Submission	Natural Environment	4	
1.0609	Public Comment	3/1/2023	Stangvik, Steve	Public Comment Submission	Natural Environment	4	
1.0610	Public Comment	3/1/2023	Walls, Laura	Public Comment Submission	Natural Environment	5	
1.0611	Public Comment	3/1/2023	Cartwright, Christy	Public Comment Submission	Parks and Recreation	2	

Index of Records						
Project Name		2024 Comprehensive Plan Update				
Part 1 - DEPARTMENT OF PLANNING AND DEVELOPMENT SERVICES						
Exhibit #	Record Type	Date	Received From	Exhibit Description	Element	# of Pages
1.0612	Public Comment	3/2/2023	Krauss, Mary	Public Comment Submission	Parks and Recreation	3
1.0613	Public Comment	3/2/2023	Pattison, Mike	Public Comment Submission	Natural Environment	3
1.0614	Public Comment	3/2/2023	Thelen, Katy	Public Comment Submission	Natural Environment	5
1.0615	Public Comment	3/2/2023	Trohimovich, Tim	Public Comment Submission	Recreation	10
1.0616	Public Comment	3/2/2023	Trohimovich, Tim	Public Comment Submission Attachment from Futurewise	Recreation	307
1.0617	Public Comment	3/2/2023	Trohimovich, Tim	Public Comment Submission Attachment from Futurewise	Recreation	463
1.0618	Public Comment	3/2/2023	Trohimovich, Tim	Public Comment Submission Attachment from Futurewise	Natural Environment, Parks and	7
1.0619	Public Comment	3/2/2023	Trohimovich, Tim	Public Comment Submission Attachment from Futurewise	Recreation	222
1.0620	Public Comment	3/2/2023	Trohimovich, Tim	Public Comment Submission Attachment from Futurewise	Recreation	2
1.0621	Public Comment	3/2/2023	Trohimovich, Tim	Public Comment Submission Attachment from Futurewise	Natural Environment, Parks and	12
1.0622	Public Comment	3/2/2023	Trohimovich, Tim	Public Comment Submission Attachment from Futurewise	Recreation	5
1.0623	Public Comment	3/2/2023	Trohimovich, Tim	Public Comment Submission Attachment from Futurewise	Natural Environment, Parks and	390
1.0624	Public Comment	3/2/2023	Trohimovich, Tim	Public Comment Submission Attachment from Futurewise	Recreation	2
1.0625	Public Comment	3/2/2023	Griffith, Jason	Public Comment Submission	Natural Environment	8
1.0626	Public Comment	3/2/2023	Earl, Brian	Public Comment Submission	Natural Environment	5
1.0627	Public Comment	3/2/2023	DeCramer, Michael	Public Comment Submission	Natural Environment, Parks and	6
1.0628	Public Comment	3/2/2023	Gray, Linda	Public Comment Submission	Natural Environment, Parks and	3
1.0629	Public Comment	3/2/2023	Gustafon, Cathleen	Public Comment Submission	Recreation	3
1.0630	Public Comment	3/2/2023	Krueger, Morgan	Public Comment Submission	Recreation	10
1.0631	Public Comment	3/2/2023	Wetzel, Debbie	Public Comment Submission	Natural Environment, Parks and	3
1.0632	Public Comment	3/2/2023	Hagglund, Michael	Public Comment Submission	Parks and Recreation	4
1.0633	Public Comment	3/2/2023	Roberts, David	Public Comment Submission	Natural Environment	15
1.0634	Public Comment	3/2/2023	Stewart, Tina	Public Comment Submission	Natural Environment, Parks and	3
1.0635	Public Comment	3/2/2023	Deutsch, Joan	Public Comment Submission	Parks and Recreation	2
1.0636	Public Comment	12/30/2022	Lunceford, Kate	Public Comment Submission	Land Use	4
1.0637	Public Comment	12/30/2022	Fan, Tanya	Public Comment Submission	Land Use	2
1.0638	Public Comment	12/30/2022	Broenneke, Alyssa	Public Comment Submission	Land Use	4
1.0639	Public Comment	1/1/2023	Gins, Steve	Public Comment Submission	Land Use	8
1.0640	Public Comment	12/30/2022	Becker, Christian and Dana	Public Comment Submission	Land Use	2
1.0641	Public Comment	1/4/2023	Lovell, Philip	Public Comment Submission	Land Use	4
1.0642	Public Comment	1/4/2023	Orrell, Jim	Public Comment Submission	Land Use	5
1.0643	Public Comment	1/5/2023	Matlack, Thomas	Public Comment Submission	Land Use	4
1.0644	Public Comment	1/8/2023	Young, Connie Hans	Public Comment Submission	Land Use	3
1.0645	Public Comment	1/11/2023	Kathryn, Laura	Public Comment Submission	Land Use	4
1.0646	Public Comment	1/11/2022	Atwood, Caroline	Public Comment Submission	Land Use	4
1.0647	Public Comment	1/12/2023	Pooler, Jason	Public Comment Submission	Land Use	4
1.0648	Public Comment	1/13/2023	Barnes, Vince	Public Comment Submission	Land Use	7
1.0649	Public Comment	1/16/2023	Lunceford, Kate (League of Women Voters)	Public Comment Submission	Land Use	4
1.0650	Public Comment	1/17/2023	White, Francine	Public Comment Submission	Land Use	6
1.0651	Public Comment	1/22/2023	Fields, Marjorie	Public Comment Submission	Land Use	3
1.0652	Public Comment	1/22/2023	Boer, Susan	Public Comment Submission	Land Use	5
1.0653	Public Comment	1/24/2023	Swan, Linda	Public Comment Submission	Land Use	3
1.0654	Public Comment	1/24/2023	Reading, Toni	Public Comment Submission	Land Use	3
1.0655	Staff Research	4/25/2022	State of Washington	1099-S2 Substitute	Climate Change and Resiliency	31
1.0656	Staff Research	5/1/2021	King County	2020-king-county-strategic-climate-action-plan	Climate Change and Resiliency	334
1.0657	Staff Research	1/1/2019	Washington Sea Grant	A blue carbon assessment for the Stillaguamish River estuary_ quantifying the benefits of tidal marsh restoration - Washington Sea Grant	Climate Change and Resiliency	1
1.0658	Staff Research	9/1/2018	EPA	Air Quality-technical-assistance-document-sept2018	Climate Change and Resiliency	22
1.0659	Staff Research	12/15/2021	DCNR-OES	chapter 3.06 SCC-Green Building Standard	Climate Change and Resiliency	4
1.0660	Staff Research	2/14/2023	DCNR-SWM	Chinook Marsh_Restoration_2pgr	Climate Change and Resiliency	2
1.0661	Staff Research	7/1/2021	UW CIG	Climate and Flooding in Snohomish County-UWCIGFinal-Report-DOI	Climate Change and Resiliency	46
1.0662	Staff Research	7/6/2021	City of Lakewood	Climate-and -EnergyChapter-Lakewood	Climate Change and Resiliency	223
1.0663	Staff Research	8/1/2022	PSRC	VISION 2050 PLANNING RESOURCES DRAFT Climate Change and Resilience Guidance	Climate Change and Resiliency	19
1.0664	Staff Research	9/1/2022	Commerce	Commerce Draft Goals & Policies - Oct. 2022	Climate Change and Resiliency	16
1.0665	Staff Research	7/1/2010	Commerce	Commerce-electric-vehicle-guidance	Climate Change and Resiliency	144
1.0666	Staff Research	3/20/2023	DCNR-OES	Snohomish County C-PACER Program Guide	Climate Change and Resiliency	72
1.0667	Staff Research	5/1/2012	WDFW	Spencer Island Estuary Restoration	Climate Change and Resiliency	3
1.0668	Staff Research	1/21/2022	City of Everett	City of Everett Climate Change Chapter	Climate Change and Resiliency	7
1.0669	Staff Research	9/24/2013	Executive Office	Executive Order-13-48A Climate Change and SOAP _	Climate Change and Resiliency	4
1.0670	Staff Research	10/18/2022	Southeast Palm Beach County	South Palm Beach County-Climate Change Vulnerability Assessment	Climate Change and Resiliency	28
1.0671	Staff Research	6/1/2023	Commerce	Commerce ModelClimateElement V5-June 2023	Climate Change and Resiliency	153
1.0672	Staff Research	11/21/2022	FEMA	Integrating Hazard Mitigation Into the Local Comprehensive Plan	Climate Change and Resiliency	2
1.0673	Staff Research	4/11/2022	PDS Staff	Natural Environment Element of the GPP	Climate Change and Resiliency	38
1.0674	Staff Research	2/1/2019	UW CIG	No Time to Waste	Climate Change and Resiliency	12

Project Name		2024 Comprehensive Plan Update		Index of Records			
Part 1 - DEPARTMENT OF PLANNING AND DEVELOPMENT SERVICES							
Exhibit #	Record Type	Date	Received From	Exhibit Description	Element	# of Pages	
1.0675	Staff Research	2/20/2019	County Council/Executive	JOINT RESOLUTION NO. 19-006-COMMITTING TO A GOAL OF 100% CLEAN ENERGY BY 2045	Climate Change and Resiliency	1	
1.0676	Staff Research	8/8/2023	UW CIG	Relative Sea Level Rise with 50% likelihood-Snohomish County	Climate Change and Resiliency	2	
1.0677	Staff Research	10/18/2022	Seattle City Light	Seattle City Light Vulnerability Assessment-s42sclclimate	Climate Change and Resiliency	117	
1.0678	Staff Research	7/12/1905	DCNR-OES	Snohomish County 2018 Greenhouse Gas Emissions Inventory for County Government Operations	Climate Change and Resiliency	53	
1.0679	Staff Research	12/7/2022	DCNR-OES	Snohomish County SOAP Progress Report	Climate Change and Resiliency	20	
1.0680	Staff Research	6/7/2016	DCNR-OES	Snohomish County2010- 2014 Energy Benchmark Report_Final_06072016	Climate Change and Resiliency	32	
1.0681	Staff Research	8/26/2013	DCNR-OES	Snohomish County-Sustainable Operations Action Plan	Climate Change and Resiliency	33	
1.0682	Staff Research	6/1/2022	DCNR -SWM	Snohomish River Estuary and Nearshore Restoration Project Sites	Climate Change and Resiliency	1	
1.0683		4/1/2022	Center for Climate and Energy Solutions	THE CLIMATE RESILIENCE-ECONOMY NEXUS: ADVANCING COMMON GOALS	Climate Change and Resiliency	44	
1.0684	Staff Research	1/13/2023	US Climate Resilience Toolkit	US Climate Resilience Toolkit	Climate Change and Resiliency	3	
1.0685	Staff Research	8/7/2023	UW CIG	UW CIG- Sea Level Rise Snohomish County 8-7-23	Climate Change and Resiliency	2	
1.0686	Staff Research	8/7/2023	UW CIG	Climate Mapping for a Resilient Washington	Climate Change and Resiliency	6	
1.0687	Staff Research	8/3/2023	UW CIG	UWCIG-Humidex above 90 degrees-SnoCo-8-3-23	Climate Change and Resiliency	2	
1.0688	Staff Research	8/3/2023	UW CIG	UWCIG-Wildfire Risk Days-SnoCo-8-3-2023	Climate Change and Resiliency	2	
1.0689	Staff Research	6/1/2023	WSDOT	WSDOT-VMT-Targets-Final-Report-June2023	Climate Change and Resiliency	84	
1.0690	Staff Research	12/1/2012	Georgetown Climate Center	Zoning for Sea Level Rise	Climate Change and Resiliency	8	
1.0691	Public Comment	1/24/2023	Davis, Colton	Public Comment Submission	Land Use	3	
1.0692	Public Comment	1/24/2023	Dowson, Eleanor	Public Comment Submission	Land Use	3	
1.0693	Public Comment	1/24/2023	Piland, Kathryn	Public Comment Submission	Land Use	3	
1.0694	Public Comment	1/24/2023	Spear, Vana	Public Comment Submission	Land Use	3	
1.0695	Public Comment	1/24/2023	Albright, Gary	Public Comment Submission	Land Use	3	
1.0696	Public Comment	1/24/2023	Spear, Debbie	Public Comment Submission	Land Use	3	
1.0697	Public Comment	1/24/2023	Jamison, Vanessa	Public Comment Submission	Land Use	3	
1.0698	Public Comment	1/24/2023	Pedersen, Lorraine	Public Comment Submission	Land Use	3	
1.0699	Public Comment	1/24/2023	Deal, Brandie	Public Comment Submission	Land Use	3	
1.0700	Public Comment	1/24/2023	Fortner, Wayne	Public Comment Submission	Land Use	3	
1.0701	Public Comment	1/24/2023	Hall, Dorothy	Public Comment Submission	Land Use	3	
1.0702	Public Comment	1/24/2023	Gins, Steve	Public Comment Submission	Housing, Natural Environment,	3	
1.0703	Public Comment	1/24/2023	Guzak, Karen	Public Comment Submission	Land Use, Climate Change	2	
1.0704	Public Comment	1/24/2023	Alexander, J	Public Comment Submission	Land Use	3	
1.0705	Public Comment	1/24/2023	Lunceford, Kate	Public Comment Submission	Land Use	3	
1.0706	Public Comment	1/24/2023	Taylor, Phillip	Public Comment Submission	Land Use	3	
1.0707	Public Comment	1/24/2023	Lider, Sally	Public Comment Submission	Land Use	3	
1.0708	Public Comment	1/24/2023	Gladstone, David	Public Comment Submission	Land Use	3	
1.0709	Public Comment	1/24/2023	Peters, Thom	Public Comment Submission	Land Use	3	
1.0710	Public Comment	1/24/2023	Johnston, Carolyn	Public Comment Submission	Land Use	3	
1.0711	Public Comment	1/24/2023	Jacques, William	Public Comment Submission	Climate Change	2	
1.0712	Public Comment	1/24/2023	Adman, Eric	Public Comment Submission	Land Use	3	
1.0713	Public Comment	1/24/2023	Struiksma, Jacob	Public Comment Submission	Land Use	3	
1.0714	Public Comment	1/24/2023	Sebring, Sally Jo	Public Comment Submission	Land Use	3	
1.0715	Public Comment	1/24/2023	Johnson, Kathy	Public Comment Submission	Land Use	3	
1.0716	Public Comment	1/24/2023	Bennett, Brooks	Public Comment Submission	Land Use	3	
1.0717	Public Comment	1/24/2023	Knowles, Lorelette	Public Comment Submission	Land Use	3	
1.0718	Public Comment	1/24/2023	Low, Sammy	Public Comment Submission	Land Use	3	
1.0719	Public Comment	1/25/2023	Benedict, Derek	Public Comment Submission	Land Use	3	
1.0720	Public Comment	1/25/2023	Gray, Christine	Public Comment Submission	Land Use	3	
1.0721	Public Comment	1/25/2023	Gray, Linda	Public Comment Submission	Land Use	3	
1.0722	Public Comment	1/25/2023	Martinson, Julie	Public Comment Submission	Land Use	3	
1.0723	Public Comment	1/25/2023	Boomgaarden, Tyller	Public Comment Submission	Land Use	4	
1.0724	Public Comment	1/26/2023	Gray, Linda	Public Comment Submission	Land Use	12	
1.0725	Public Comment	1/26/2023	Parsley, Adina	Public Comment Submission	Land Use	3	
1.0726	Public Comment	1/28/2023	Borgatta, Lee	Public Comment Submission	Land Use	3	
1.0727	Public Comment	1/28/2023	Lavalle, Paula	Public Comment Submission	Land Use	3	
1.0728	Public Comment	1/29/2023	Headley, Bonny	Public Comment Submission	Land Use	3	
1.0729	Public Comment	1/29/2023	Johnson, Nancy	Public Comment Submission	Land Use	3	
1.0730	Public Comment	1/29/2023	Bet, Susan	Public Comment Submission	Land Use	5	
1.0731	Public Comment	1/29/2023	Connell, Rena	Public Comment Submission	Land Use	3	
1.0732	Public Comment	1/29/2023	Winchell, Julia	Public Comment Submission	Land Use	14	
1.0733	Public Comment	1/30/2023	Styrna, Jacquelyn	Public Comment Submission	Land Use	9	
1.0734	Public Comment	1/30/2023	Wetzel, Deborah	Public Comment Submission	Land Use	9	
1.0735	Public Comment	1/30/2023	Crook, Michael	Public Comment Submission	Land Use	4	
1.0736	Public Comment	1/30/2023	Earl, Brian	Public Comment Submission	Land Use	8	
1.0737	Public Comment	1/31/2023	Payne, Kelsey	Public Comment Submission	Land Use	2	
1.0738	Public Comment	1/31/2023	Lopeman, Jennifer	Public Comment Submission	Land Use	3	
1.0739	Public Comment	1/31/2023	Wishcamper, Susan	Public Comment Submission	Land Use	6	

Project Name		2024 Comprehensive Plan Update		Index of Records			
Part 1 - DEPARTMENT OF PLANNING AND DEVELOPMENT SERVICES							
Exhibit #	Record Type	Date	Received From	Exhibit Description	Element	# of Pages	
1.0740	Public Comment	1/31/2023	Hartman,Laura	Public Comment Submission	Land Use	3	
1.0741	Public Comment	1/31/2023	Storarr, Jeff	Public Comment Submission on behalf of WSDOT	Land Use	8	
1.0742	Public Comment	1/31/2023	Burns, Carter	Public Comment Submission	Land Use	5	
1.0743	Public Comment	1/31/2023	Thomas, Bruce and Joan	Public Comment Submission	Land Use	6	
1.0744	Public Comment	1/31/2023	Smith, Ralph	Public Comment Submission	Land Use	4	
1.0745	Public Comment	1/31/2023	Jarvis, Beth	Public Comment Submission	Land Use	4	
1.0746	Public Comment	1/31/2023	Burke, Dannika	Public Comment Submission	Land Use	3	
1.0747	Public Comment	1/31/2023	Stewart,Katrina	Public Comment Submission	Land Use	9	
1.0748	Public Comment	1/31/2023	Trohimovich,Tim	Public Comment Submission	Land Use	12	
1.0749	Public Comment	1/31/2023	Trohimovich,Tim	Futurewise Attachment 1511006 Permit-Exempt Domestic Well Use in Washington State	Land Use	33	
1.0750	Public Comment	1/31/2023	Trohimovich,Tim	Futurewise Attachment AFTLosingGroundReportAppendixA-Methodology_1	Land Use	5	
1.0751	Public Comment	1/31/2023	Trohimovich,Tim	Futurewise Attachment AFT-Losing-Ground-Report-Appendix-B-County-Scorecards	Land Use	24	
1.0752	Public Comment	1/31/2023	Trohimovich,Tim	Futurewise Attachment AFTLosingGroundReportWeb_1_1	Land Use	34	
1.0753	Public Comment	1/31/2023	Trohimovich,Tim	Futurewise Attachment Daniels What to Do About Rural Sprawl	Land Use	4	
1.0754	Public Comment	1/31/2023	Trohimovich,Tim	Futurewise Attachment Ecology-Draft-Mitigation-Alternatives-Report	Land Use	85	
1.0755	Public Comment	1/31/2023	Trohimovich,Tim	Futurewise Attachment Executive Summary	Land Use	11	
1.0756	Public Comment	1/31/2023	Trohimovich,Tim	Futurewise Attachment Instructions for Authors - PNAS	Land Use	2	
1.0757	Public Comment	1/31/2023	Trohimovich,Tim	Futurewise Attachment JAPA Instructions for Authors	Land Use	3	
1.0758	Public Comment	1/31/2023	Trohimovich,Tim	Futurewise Attachment NoTimeToWaste_CIG_Feb2019	Land Use	12	
1.0759	Public Comment	1/31/2023	Trohimovich,Tim	Futurewise Attachment pnas.1922205117 The carbon footprint of household energy use in the United States	Land Use	9	
1.0760	Public Comment	1/31/2023	Trohimovich,Tim	Futurewise Attachment Preserving Prime Farmland in the Face of Urbanization Lessons from Oregon JAPA	Land Use	23	
1.0761	Public Comment	1/31/2023	Trohimovich,Tim	Futurewise Attachment state-of-our-watersheds-sow-2020-final-web	Land Use	390	
1.0762	Public Comment	1/31/2023	Trohimovich,Tim	Futurewise Attachment vision-2050-plan	Land Use	160	
1.0763	Public Comment	1/31/2023	Thitipraserth, Sara	Public Comment Submission	Land Use	7	
1.0764	Public Comment	1/31/2023	Gundersen, Mickie	Public Comment Submission	Land Use	7	
1.0765	Public Comment	1/31/2023	Leberg, Gayle	Public Comment Submission	Land Use	3	
1.0766	Public Comment	1/31/2023	Bruce, Heather	Public Comment Submission	Land Use	5	
1.0767	Public Comment	1/31/2023	Creager, C	Public Comment Submission	Land Use	2	
1.0768	Public Comment	1/31/2023	Roberts, David	Public Comment Submission	Land Use	6	
1.0769	Public Comment	1/31/2023	Leberg, Walt	Public Comment Submission	Land Use	3	
1.0770	Public Comment	1/31/2023	Hagglund, Michael	Public Comment Submission	Land Use	5	
1.0771	Public Comment	1/31/2023	Lervick, Paul	Public Comment Submission	Land Use	3	
1.0772	Public Comment	1/31/2023	Lervick,Karl	Public Comment Submission	Land Use	3	
1.0773	Public Comment	1/31/2023	Davis, Susan & Lonnie	Public Comment Submission	Land Use, MON2	8	
1.0774	Public Comment	1/31/2023	Glude, Heather	Public Comment Submission	Land Use	3	
1.0775	Public Comment	1/31/2023	Waite,David	Public Comment Submission	Land Use	4	
1.0776	Public Comment	1/31/2023	Mooney,Elizabeth	Public Comment Submission	Land Use	2	
1.0777	Public Comment	2/1/2023	Bailey, Lance	Public Comment Submission	Land Use	7	
1.0778	Public Comment	1/29/2023	Heydrick, Judy	Public Comment Submission	Land Use	3	
1.0779	Public Comment	2/3/2023	Gold, Julia	Public Comment Submission	Land Use	13	
1.0780	Public Outreach	11/17/2022	PDS Staff	RE_Nov 17th CAAC Meeting Agenda Items_	Climate Change and Resiliency	64	
1.0781	Public Outreach	9/23/2023	Patricia Townsend	RE_Oct 28th Climate Carnival for the Latine_Hispanic community	Climate Change and Resiliency	3	
1.0782	Public Outreach	9/13/2023	DCNR-OES	To CAAC-September 2023 Planning Commission	Climate Change and Resiliency	47	
1.0783	Public Outreach	8/25/2022	PDS Staff	Summit-Capital Fac-Climate Change Elements-8-25-22	Climate Change and Resiliency	28	
1.0784	Public Outreach	5/19/2023	Parametrix/BERK	SnoCo Vulnerability Report_5-19-23	Climate Change and Resiliency	21	
1.0785	Public Outreach	3/30/2023	PDS Staff	SnoCo Climate Vulnerability Fact Sheet 2023 0303	Climate Change and Resiliency	2	
1.0786	Public Outreach	3/31/2023	Parametrix/BERK	Report_Climate Engagement_Summary_2023_0406 wAppx	Climate Change and Resiliency	78	
1.0787	Public Outreach	1/27/2023	DCNR	Press Release-Snohomish County Releases Communitywide Geographic Greenhouse Gas Emissions Report-1-27-23	Climate Change and Resiliency	2	
1.0788	Public Outreach	5/16/2023	PDS Staff	PDS Update to the CAAC_05162023	Climate Change and Resiliency	2	
1.0789	Public Outreach	10/3/2023	PDS Staff	NW Climate Conference Slides_Comp Planning and Climate Element	Climate Change and Resiliency	30	
1.0790	Public Outreach	10/16/2023	PDS Staff	PDS Update to ICRC 10-16-23	Climate Change and Resiliency	6	
1.0791	Public Outreach	9/19/2023	PDS Staff	PDS Update to ICRC 9-19-23	Climate Change and Resiliency	8	
1.0792	Public Outreach	8/16/2023	PDS Staff	PDS Update to ICRC 8-16-23-PPT	Climate Change and Resiliency	20	
1.0793	Public Outreach	10/1/2023	DCNR	FW_To ICRC-OCT 24-Planning Commision	Climate Change and Resiliency	1	
1.0794	Public Outreach	5/3/2023	Executive Office	Executive-Proclamation for Climate Change Grant Deliverables - May 2023	Climate Change and Resiliency	1	
1.0795	Public Outreach	5/17/2023	County Council	County Resolution 23-0522-signed-Climate Grant	Climate Change and Resiliency	1	
1.0796	Public Outreach	9/21/2023	Commerce/PDS Staff	Commerce Periodic Update Workshop Series-9-21-23	Climate Change and Resiliency	46	
1.0797	Public Outreach	3/10/2023	PDS Staff	Climate Vulnerability tool-Fact Sheet 2023 0310_Spanish	Climate Change and Resiliency	3	
1.0798	Public Outreach	3/10/2023	PDS Staff	Climate Vulnerability Tool-Fact Sheet 2023 0310_Korean	Climate Change and Resiliency	3	
1.0799	Public Outreach	3/31/2023	Parametrix/BERK	Climate Community Meeting 2 SLIDES-March 31-2023	Climate Change and Resiliency	23	
1.0800	Public Outreach	3/13/2023	Parametrix/BERK	Climate Community Meeting 1 SLIDES-March 13-2023	Climate Change and Resiliency	22	
1.0801	Public Outreach	12/13/2023	DCNR-OES	CAAC-Meeting Notes 12_13_22	Climate Change and Resiliency	3	
1.0802	Public Outreach	5/16/2023	DCNR-OES	CAAC Meeting Notes 05162023	Climate Change and Resiliency	6	
1.0803	Public Outreach	4/18/2023	DCNR-OES	CAAC Meeting Notes 0418202	Climate Change and Resiliency	5	
1.0804	Public Outreach	3/21/2023	DCNR-OES	CAAC Meeting Notes 3- 2023 03212023	Climate Change and Resiliency	5	

Project Name		Index of Records						
2024 Comprehensive Plan Update								
Part 1 - DEPARTMENT OF PLANNING AND DEVELOPMENT SERVICES								
Exhibit #	Record Type	Date	Received From	Exhibit Description	Element	# of Pages		
1.0805	Public Outreach	7/18/2023	PDS Staff	PDS to CAAC Briefing_7-18-23	Climate Change and Resiliency	15		
1.0806	Public Outreach	1/17/2023	DCNR-OES	CAAC Agenda_1_17_2023	Climate Change and Resiliency	3		
1.0807	Public Outreach	10/17/2023	DCNR-OES	CAAC Agenda 10172023	Climate Change and Resiliency	3		
1.0808	Public Outreach	2/21/2023	DCNR-OES	CAAC Agenda 02212023	Climate Change and Resiliency	3		
1.0809	Public Outreach	9/19/2023	PDS Staff	PDS to CAAC 9-19-23-PPT	Climate Change and Resiliency	8		
1.0810	Public Comment	11/1/2022	Cockle, Sharon	Public Comment Submission	General	2		
1.0811	Public Comment	11/5/2022	Donahue, Michael	Public Comment Submission	Interjurisdictional Coordination	6		
1.0812	Public Comment	11/11/2022	Kanazawa,Yoko	Public Comment Submission	Climate Change and Resiliency, Natural Environment	4		
1.0813	Public Comment	11/17/2022	Westlake,Wendy	Public Comment Submission	Economic Development	4		
1.0814	Public Comment	11/21/2022	Kinsey, Geoff	Public Comment Submission	Population and Employment	5		
1.0815	Public Comment	11/28/2022	Toyer, David	Public Comment Submission	Population and Employment, Economic Development	4		
1.0816	Public Comment	11/29/2022	Trohimovich,Tim	Public Comment Submission	Population and Employment, Economic Development, Interjurisdictional Coordination	4		
1.0817	Public Comment	11/29/2022	Z, Ammar	Public Comment Submission	Economic Development	4		
1.0818	Public Comment	11/30/2022	Pickus, Glen	Public Comment Submission	Interjurisdictional Coordination	3		
1.0819	Public Comment	11/30/2022	Hernandez, Holly	Public Comment Submission	Population and Employment, Economic Development, Interjurisdictional Coordination	7		
1.0820	Public Comment	11/30/2022	Earl, Brian	Public Comment Submission	Population and Employment, Economic Development, Interjurisdictional Coordination	4		
1.0821	Public Comment	11/30/2022	Martinson, Julie	Public Comment Submission	Population and Employment, Economic Development, Interjurisdictional Coordination	3		
1.0822	Public Comment	11/30/2022	Winchell, Julia	Public Comment Submission	Population and Employment, Economic Development, Interjurisdictional Coordination	5		
1.0823	Public Comment	11/30/2022	Thomas,Bruce and Joan	Public Comment Submission	Population and Employment, Economic Development, Interjurisdictional Coordination	7		
1.0824	Public Comment	12/1/2022	Bailey, Lance	Public Comment Submission	Population and Employment, Economic Development, Interjurisdictional Coordination	4		
1.0825	Public Comment	11/15/2021	San Clemente, Jeanine	Public Comment Submission	Vision	3		
1.0826	Public Comment	11/15/2021	Baldwin,Marta	Public Comment Submission	Vision	5		
1.0827	Public Comment	11/24/2021	Larson, Eric	Public Comment Submission	Vision	3		
1.0828	Public Comment	11/24/2021	Peltier,Grant	Public Comment Submission	Vision	3		
1.0829	Public Comment	11/29/2021	Blake, Bill	Public Comment Submission	Vision	4		
1.0830	Public Comment	12/2/2021	Gray, Linda	Public Comment Submission	Vision	4		
1.0831	Public Comment	12/4/2021	Coleman, Veronika	Public Comment Submission	Vision	4		
1.0832	Public Comment	12/20/2021	Latino Educational Traini	Public Comment Submission	Vision	5		
1.0833	Public Comment	12/30/2021	Gins, Stephen	Public Comment Submission	Vision	4		
1.0834	Public Comment	12/30/2021	Hiblar, Lynn	Public Comment Submission	Vision	4		
1.0835	Public Comment	12/31/2021	Giuffre, Ioan	Public Comment Submission	Vision	4		
1.0836	Public Comment	1/1/2022	Lopeman, Jennifer	Public Comment Submission	Vision	4		
1.0837	Public Comment	1/1/2022	Proctor, Rick	Public Comment Submission	Vision	4		
1.0838	Public Comment	1/6/2022	Galvin, Lizzie	Public Comment Submission	Vision	4		
1.0839	Public Comment	1/8/2022	Rosen, Mike	Public Comment Submission	Vision	4		
1.0840	Public Comment	1/10/2022	Lunceford, Kate	Public Comment Submission	Vision	4		
1.0841	Public Comment	1/11/2022	Langabeer, Julie	Public Comment Submission	Vision	4		
1.0842	Public Comment	1/17/2022	Lider,Sally	Public Comment Submission	Vision	4		
1.0843	Public Comment	1/17/2022	Splinter, Kathryn	Public Comment Submission	Vision	4		
1.0844	Public Comment	1/20/2022	Woerfel, Stephanie	Public Comment Submission	Vision	4		
1.0845	Public Comment	1/20/2022	Huntoon, Bian	Public Comment Submission	Vision	4		
1.0846	Public Comment	1/20/2022	Longley, Jacqueline	Public Comment Submission	Vision	4		
1.0847	Public Comment	1/21/2022	Alley, Lee	Public Comment Submission	Vision	4		
1.0848	Public Comment	1/21/2022	Watson,Gig	Public Comment Submission	Vision	8		
1.0849	Public Comment	1/20/2022	Crowley, Karen	Public Comment Submission	Vision	4		
1.0850	Public Comment	1/21/2022	Fields, Marjorie	Public Comment Submission	Vision	4		
1.0851	Public Comment	1/22/2022	Jones, Cynthia	Public Comment Submission	Vision	4		
1.0852	Public Comment	1/28/2022	Sial, Aisha	Public Comment Submission	Vision	4		
1.0853	Public Comment	1/29/2022	Conrad, Josh	Public Comment Submission	Vision	4		
1.0854	Public Comment	1/22/2022	Winchell, Julia	Public Comment Submission	Vision	4		
1.0855	Public Comment	1/22/2022	Boomgaarden, Tyller	Public Comment Submission	Vision	9		
1.0856	Public Comment	2/3/2022	Jones, Mike	Public Comment Submission	Vision	4		
1.0857	Public Comment	2/4/2022	Wikstrom, Sharon	Public Comment Submission	Vision	4		
1.0858	Public Comment	2/4/2022	Murry, Connie	Public Comment Submission	Vision	4		
1.0859	Public Comment	2/5/2022	Rosinek,Jeffrey and Sand	Public Comment Submission	Vision	4		

Project Name		2024 Comprehensive Plan Update		Index of Records			
Part 1 - DEPARTMENT OF PLANNING AND DEVELOPMENT SERVICES							
Exhibit #	Record Type	Date	Received From	Exhibit Description	Element	# of Pages	
1.0860	Public Comment	2/6/2022	Strazzo, Margaret	Public Comment Submission	Vision	4	
1.0861	Public Comment	2/8/2022	League of Women Voters	Public Comment Submission	Vision	4	
1.0862	Public Comment	2/10/2022	Lacroix, Jordan	Public Comment Submission	Vision	4	
1.0863	Public Comment	2/10/2022	Singer,Connie	Public Comment Submission	Vision	4	
1.0864	Public Comment	2/17/2022	Ehlebracht, Mike	Public Comment Submission	Vision	5	
1.0865	Public Comment	2/18/2022	Gaddis, Elizabeth	Public Comment Submission	Vision	4	
1.0866	Public Comment	2/18/2022	Hambleton, David	Public Comment Submission	Vision	4	
1.0867	Public Comment	2/18/2022	Miller-Hernandez,Holly	Public Comment Submission	Vision	4	
1.0868	Public Comment	2/18/2022	Curry, Todd	Public Comment Submission	Vision	4	
1.0869	Public Comment	2/18/2022	Swiger, Michael	Public Comment Submission	Vision	4	
1.0870	Public Comment	2/18/2022	Kellner, Elaine	Public Comment Submission	Vision	4	
1.0871	Public Comment	2/18/2022	Weber, Hart	Public Comment Submission	Vision	4	
1.0872	Public Comment	2/19/2022	Smith, Joan	Public Comment Submission	Vision	4	
1.0873	Public Comment	2/19/2022	Therien, Patrick	Public Comment Submission	Vision	4	
1.0874	Public Comment	2/19/2022	Capron,Alex	Public Comment Submission	Vision	4	
1.0875	Public Comment	2/19/2022	Matsuzawa, Mick	Public Comment Submission	Vision	4	
1.0876	Public Comment	2/19/2022	Couillard, daivd	Public Comment Submission	Vision	4	
1.0877	Public Comment	2/20/2022	Proctor, Rick	Public Comment Submission	Vision	4	
1.0878	Public Comment	2/21/2022	Hiblar, Lynn	Public Comment Submission	Vision	4	
1.0879	Public Comment	2/21/2022	Paraventi, Josh	Public Comment Submission	Vision	4	
1.0880	Public Comment	2/21/2022	Driver, Susan	Public Comment Submission	Vision	4	
1.0881	Public Comment	2/21/2022	Sooahoo, Doman	Public Comment Submission	Vision	4	
1.0882	Public Comment	2/21/2022	VanDam, Henry	Public Comment Submission	Vision	4	
1.0883	Public Comment	2/21/2022	Roberts, David	Public Comment Submission	Vision	4	
1.0884	Public Comment	2/22/2022	Scott,Kathryn T	Public Comment Submission	Vision	4	
1.0885	Public Comment	2/23/2022	Akpaides, esse	Public Comment Submission	Vision	4	
1.0886	Public Comment	2/23/2022	Ungerman, Robert	Public Comment Submission	Vision	4	
1.0887	Public Comment	2/23/2022	Teshera, Tony	Public Comment Submission	Vision	4	
1.0888	Public Comment	2/23/2022	Samson, Peter	Public Comment Submission	Vision	4	
1.0889	Public Comment	2/23/2022	Bicket, Chris	Public Comment Submission	Vision	4	
1.0890	Public Comment	2/23/2022	Norris, Kristi	Public Comment Submission	Vision	4	
1.0891	Public Comment	2/23/2022	Thomsen, Catherine	Public Comment Submission	Vision	4	
1.0892	Public Comment	2/23/2022	Nyenhuis, Shirley	Public Comment Submission	Vision	4	
1.0893	Public Comment	2/23/2022	Hackworth Debbie	Public Comment Submission	Vision	4	
1.0894	Public Comment	2/23/2022	Harker Erin	Public Comment Submission	Vision	4	
1.0895	Public Comment	2/23/2022	Bhullar Amandeep	Public Comment Submission	Vision	4	
1.0896	Public Comment	2/23/2022	Dhaliwal Gurinder	Public Comment Submission	Vision	4	
1.0897	Public Comment	2/23/2022	Hardip Gill	Public Comment Submission	Vision	4	
1.0898	Public Comment	2/23/2022	Shiple Stephanie	Public Comment Submission	Vision	4	
1.0899	Public Comment	2/23/2022	Clem Terry	Public Comment Submission	Vision	4	
1.0900	Public Comment	2/24/2022	Tieffers Peter	Public Comment Submission	Vision	4	
1.0901	Public Comment	2/24/2022	O'Toole Yoko	Public Comment Submission	Vision	4	
1.0902	Public Comment	2/24/2022	Hoikka Joyce	Public Comment Submission	Vision	4	
1.0903	Public Comment	2/24/2022	Ingram Bonnie	Public Comment Submission	Vision	4	
1.0904	Public Comment	2/24/2022	Martiny Frances	Public Comment Submission	Vision	4	
1.0905	Public Comment	2/24/2022	Blanch Jess	Public Comment Submission	Vision	4	
1.0906	Public Comment	2/24/2022	Robinson Patrick	Public Comment Submission	Vision	4	
1.0907	Public Comment	2/24/2022	Robinson Heather	Public Comment Submission	Vision	4	
1.0908	Public Comment	2/24/2022	Hays Robb	Public Comment Submission	Vision	4	
1.0909	Public Comment	2/24/2022	Hays Lakin	Public Comment Submission	Vision	4	
1.0910	Public Comment	2/24/2022	Brandal Ruth	Public Comment Submission	Vision	4	
1.0911	Public Comment	2/25/2022	Deutsch Joan	Public Comment Submission	Vision	4	
1.0912	Public Comment	2/25/2022	Lee Scott	Public Comment Submission	Vision	4	
1.0913	Public Comment	2/25/2022	Laible Jennifer	Public Comment Submission	Vision	4	
1.0914	Public Comment	2/25/2022	O'Donnell Sean	Public Comment Submission	Vision	4	
1.0915	Public Comment	2/25/2022	Goddard Tracey	Public Comment Submission	Vision	4	
1.0916	Public Comment	2/25/2022	Callan Nancy	Public Comment Submission	Vision	4	
1.0917	Public Comment	2/25/2022	Anonymous	Public Comment Submission	Vision	4	
1.0918	Public Comment	2/26/2022	Lee BJ	Public Comment Submission	Vision	4	
1.0919	Public Comment	4/8/2022	Kanazawa,Yoko	Public Comment Submission	Vision	3	
1.0920	Public Comment	4/8/2022	Brandal Ruth	Public Comment Submission	Vision	1	
1.0921	Public Comment	4/8/2022	Smith, Joan	Public Comment Submission	Vision	4	
1.0922	Public Comment	11/7/2021	Goodisman Leonard	Public Comment Submission	SEPA	3	
1.0923	Public Comment	11/9/2021	Gins Steve	Public Comment Submission	SEPA	1	
1.0924	Public Comment	11/9/2021	Zuanich Todd	Public Comment Submission	SEPA	3	
1.0925	Public Comment	11/15/2021	SanClemente Jeanine	Public Comment Submission	SEPA	2	
1.0926	Public Comment	11/15/2021	Bock Djane	Public Comment Submission	SEPA	6	
1.0927	Public Comment	11/16/2021	Lessor Erin	Public Comment Submission	SEPA	94	
1.0928	Public Comment	11/23/2021	Matlack Thomas	Public Comment Submission	SEPA	2	
1.0929	Public Comment	11/23/2021	Pattison Mike	Public Comment Submission	SEPA	4	
1.0930	Public Comment	11/24/2021	Swanson Ben	Public Comment Submission	SEPA	4	

Project Name		2024 Comprehensive Plan Update		Index of Records		
Part 1 - DEPARTMENT OF PLANNING AND DEVELOPMENT SERVICES						
Exhibit #	Record Type	Date	Received From	Exhibit Description	Element	# of Pages
1.0931	Public Comment	11/24/2021	Peltier Grant	Public Comment Submission	SEPA	3
1.0932	Public Comment	11/24/2021	Davis Ron	Public Comment Submission	SEPA	1
1.0933	Public Comment	11/24/2021	Mathison Jon	Public Comment Submission	SEPA	3
1.0934	Public Comment	11/29/2021	Blake Bill	Public Comment Submission	SEPA	3
1.0935	Public Comment	11/29/2021	Fann sandra	Public Comment Submission	SEPA	4
1.0936	Public Comment	11/30/2021	Brandstetter Gary	Public Comment Submission	SEPA	3
1.0937	Public Comment	11/30/2021	Ralph Dri	Public Comment Submission	SEPA	3
1.0938	Public Comment	11/30/2021	Ojala Peter	Public Comment Submission	SEPA	4
1.0939	Public Comment	11/30/2021	Miller Tony	Public Comment Submission	SEPA	4
1.0940	Public Comment	11/30/2021	Robinson Heather	Public Comment Submission	SEPA	3
1.0941	Public Comment	11/30/2021	Buttery Hal	Public Comment Submission	SEPA	7
1.0942	Public Comment	12/1/2021	Lunceford Kate	Public Comment Submission	SEPA	3
1.0943	Public Comment	12/1/2021	Petso Lora	Public Comment Submission	SEPA	1
1.0944	Public Comment	12/1/2021	Crevier Jeanne	Public Comment Submission	SEPA	3
1.0945	Public Comment	12/1/2021	Brandstetter Gary	Public Comment Submission	SEPA	3
1.0946	Public Comment	12/1/2021	Lider Bill	Public Comment Submission	SEPA	3
1.0947	Public Comment	12/1/2021	PW Staff	Lider, Bill email	SEPA	2
1.0948	Public Comment	12/1/2021	Oberndorf Molly	Public Comment Submission	SEPA	2
1.0949	Public Comment	12/1/2021	Barr Renee	Public Comment Submission	SEPA	2
1.0950	Public Comment	12/1/2021	Bush John	Public Comment Submission	SEPA	2
1.0951	Public Comment	12/1/2021	Fields Marjorie	Public Comment Submission	SEPA	2
1.0952	Public Comment	12/1/2021	Fields Marjorie	Public Comment Submission	SEPA	2
1.0953	Public Comment	12/1/2021	Howell Brock	Public Comment Submission	SEPA	9
1.0954	Public Comment	12/1/2021	Brouwer Rebeka	Public Comment Submission	SEPA	3
1.0955	Public Comment	12/1/2021	Xing Andrew	Public Comment Submission	SEPA	2
1.0956	Public Comment	12/1/2021	Bossert Carrie	Public Comment Submission	SEPA	3
1.0957	Public Comment	12/1/2021	Weiss margo	Public Comment Submission	SEPA	2
1.0958	Public Comment	12/1/2021	Tarter Denise	Public Comment Submission	SEPA	3
1.0959	Public Comment	12/1/2021	MacGillivray Breanna	Public Comment Submission	SEPA	2
1.0960	Public Comment	12/2/2021	Phipps william	Public Comment Submission	SEPA	2
1.0961	Public Comment	12/2/2021	Ireland Rita	Public Comment Submission	SEPA	2
1.0962	Public Comment	12/2/2021	Lider Sally	Public Comment Submission	SEPA	3
1.0963	Public Comment	12/2/2021	Gray Linda	Public Comment Submission	SEPA	4
1.0964	Public Comment	12/2/2021	Gisler Marty	Public Comment Submission	SEPA	2
1.0965	Public Comment	12/2/2021	Jones David	Public Comment Submission	SEPA	2
1.0966	Public Comment	12/2/2021	Butterfield Bunnee	Public Comment Submission	SEPA	2
1.0967	Public Comment	12/2/2021	Kronenberger eliza	Public Comment Submission	SEPA	3
1.0968	Public Comment	12/2/2021	Trohimovich Tim	Public Comment Submission	SEPA	9
1.0969	Public Comment	12/2/2021	Callan Nancy	Public Comment Submission	SEPA	3
1.0970	Public Comment	12/2/2021	Pingrey Elizabeth	Public Comment Submission	SEPA	3
1.0971	Public Comment	12/2/2021	Bardsley Donna	Public Comment Submission	SEPA	3
1.0972	Public Comment	12/3/2021	Stein Maria	Public Comment Submission	SEPA	2
1.0973	Public Comment	12/3/2021	Jones Tammy	Public Comment Submission	SEPA	3
1.0974	Public Comment	12/3/2021	Dew Kristin	Public Comment Submission	SEPA	2
1.0975	Public Comment	12/3/2021	Roberts Rebecca	Public Comment Submission	SEPA	3
1.0976	Public Comment	12/3/2021	Peterson Chuck	Public Comment Submission	SEPA	9
1.0977	Public Comment	12/3/2021	Trumm Doug	Public Comment Submission	SEPA	5
1.0978	Public Comment	12/3/2021	Toyer David	Public Comment Submission	SEPA	5
1.0979	Public Comment	12/3/2021	Toyer David	Public Comment Submission	SEPA	6
1.0980	Public Comment	12/3/2021	Boydston Natalie	Public Comment Submission	SEPA	2
1.0981	Public Comment	12/3/2021	Lunceford Kate	Public Comment Submission	SEPA	3
1.0982	Public Comment	12/3/2021	Kleitsch David	Public Comment Submission	SEPA	4
1.0983	Public Comment	12/3/2021	Grosvenor Peter	Public Comment Submission	SEPA	3
1.0984	Public Comment	12/3/2021	Bennett Brooks	Public Comment Submission	SEPA	3
1.0985	Public Comment	12/4/2021	Ham Cathie	Public Comment Submission	SEPA	2
1.0986	Public Comment	12/4/2021	Coleman Veronika	Public Comment Submission	SEPA	2
1.0987	Public Comment	12/4/2021	Chea Vincent	Public Comment Submission	SEPA	3
1.0988	Public Comment	12/4/2021	Bradley Alicia	Public Comment Submission	SEPA	3
1.0989	Public Comment	12/4/2021	Shipe Gary	Public Comment Submission	SEPA	3
1.0990	Public Comment	12/1/2021	Gold, Julia	Public Comment Submission	SEPA	3
1.0991	Public Comment	12/3/2021	Anonymous	Public Comment Submission	SEPA	2
1.0992	Public Comment	12/3/2021	Snoqualmie Tribes	Public Comment Submission	SEPA	5
1.0993	Public Comment	11/27/2021	Zuanich Todd	Public Comment Submission	SEPA	2
1.0994	Public Comment	12/2/2021	Goodisman Leonard	Public Comment Submission Response	SEPA	4
1.0995	Public Comment	12/3/2021	Roberts David	Public Comment Submission	SEPA	9
1.0996	Public Comment	11/15/2021	Brandstetter Gary	Public Comment Submission Email Response	SEPA	1
1.0997	Public Outreach	9/19/2023	DCNR-OES	9-19-23 ICRC All-Member Meeting Notes	climate change and resiliency	2
1.0998	Public Outreach	12/5/2023	DCNR-OES	12-5-2022-ICRC Meeting Notes	climate change and resiliency	1
1.0999	Public Outreach	7/30/2023	DCNR-OES	7-2023 ICRC Report	climate change and resiliency	2
1.1000	Public Outreach	5/6/2023	DCNR-OES	5-6-2023-ICRC Monthly Report	climate change and resiliency	3
1.1001	Public Outreach	4/30/2023	DCNR-OES	4- 2023 ICRC Report	climate change and resiliency	2

Index of Records						
Project Name		2024 Comprehensive Plan Update				
Part 1 - DEPARTMENT OF PLANNING AND DEVELOPMENT SERVICES						
Exhibit #	Record Type	Date	Received From	Exhibit Description	Element	# of Pages
1.1002	Public Outreach	3/16/2023	DCNR-OES	3-16-23 ICRC Monthly Meeting Notes	climate change and resiliency	2
1.1003	Public Outreach	2/16/2023	DCNR-OES	2-16-23 ICRC Meeting Notes	climate change and resiliency	2
1.1004	Public Outreach	1/12/2023	DCNR-OES	1-12-2023 ICRC Meeting Notes	climate change and resiliency	3
1.1005	Staff Research	9/14/2022	PDS Staff	Tribal Planning Powerpoint	tribal coordination	11
1.1006	Staff Research	9/14/2022	PDS Staff	Tribal Planning Summary	tribal coordination	4
1.1007	Project Administration	6/7/2022	PDS Staff	First draft edits on draft tribal element	tribal coordination	12
1.1008	Project Administration	3/30/2023	PDS Staff	Tulalip Tribes Edits to Draft TCE	tribal coordination	9
1.1009	Project Administration	4/13/2013	PDS Staff	Tribal element policy table draft 4/13	tribal coordination	19
1.1010	Project Administration	3/20/2023	PDS Staff	Tribal element policy table draft 3/20	tribal coordination	19
1.1011	Project Administration	3/24/2023	PDS Staff	Tribal element policy table draft 3/24	tribal coordination	19
1.1012	Project Administration	6/2/2023	PDS Staff	Tribal element policy table draft 6/2	tribal coordination	19
1.1013	Project Administration	9/14/2022	PDS Staff	Stillaguamish Tribe Meeting Notes	tribal coordination	2
1.1014	Project Administration	12/6/2023	PDS Staff	Draft TCE findings	tribal coordination	1
1.1015	Staff Research	1/18/2024	PDS Staff	Treaty of Point Elliott	tribal coordination	8
1.1016	Public outreach	11/8/2023	PDS Staff	Commerce Presentation Outline	tribal coordination	3
1.1017	Public Outreach	6/2/2023	PDS Staff	TCE Comment Tracking document	tribal coordination	6
1.1018	Public Outreach	11/9/2023	PDS Staff	Presentation for Department of Commerca Panel	tribal coordination	27
1.1019	Staff Research	9/16/2022	PDS Staff	Draft of TCE Introduction	tribal coordination	1
1.1020	Project Administration	8/22/2023	PDS Staff	Trust Land Tribes in TCE	tribal coordination	1
1.1021	Project Administration	2/10/2022	PW Staff	20211109_AU Count_PkHr and MSV for F&P - CountyOnly	Transportation	14
1.1022	Project Administration	1/31/2022	PW Staff	Bervell, Joseph shared _ADT AMPM PK MSV Data for AUs 5-26-21_ with you.	Transportation	1
1.1023	Project Administration	2/10/2022	PW Staff	County Arterial Unit Data and MSVs	Transportation	1
1.1024	Project Administration	2/3/2022	PW Staff	Draft Base Model Upload	Transportation	4
1.1025	Project Administration	1/25/2022	PW Staff	FW_Arterial Unit Operations - Screening	Transportation	4
1.1026	Project Administration	3/1/2022	PW Staff	FW_LOS study areas	Transportation	4
1.1027	Project Administration	2/14/2022	PW Staff	RE_Data collection	Transportation	3
1.1028	Project Administration	1/27/2022	PW Staff	Transit Lines emmebank	Transportation	1
1.1029	Project Administration	1/31/2022	PW Staff	Transit lines in base model - To QC	Transportation	1
1.1030	Project Administration	9/14/2023	PW Staff	Arlington - Uninc County ILA Percent	Transportation	3
1.1031	Project Administration	11/16/2022	PW Staff	Ash Way_Gibson 2045 Forecast development_intx_corr	Transportation	4
1.1032	Project Administration	11/16/2022	PW Staff	Ash Way_Gibson Rd and Admiralty Way corridor Forecasts	Transportation	1
1.1033	Project Administration	8/7/2022	PW Staff	2044 No Action Databanks and Results files	Transportation	1
1.1034	Project Administration	8/7/2022	PW Staff	2044 No Action Modeled and Postprocessed Results	Transportation	8
1.1035	Project Administration	4/1/2023	PW Staff	14th Ave W Plots	Transportation	8
1.1036	Project Administration	1/19/2023	PW Staff	67th Ave NE and 152nd St NE Intersection Modeling Data (6 pages)	Transportation	6
1.1037	Project Administration	4/1/2023	PW Staff	156th -FortyFiveRd Plots	Transportation	5
1.1038	Project Administration		PW Staff	156th RR Crossing Analysis	Transportation	3
1.1039	Project Administration	4/1/2023	PW Staff	228th St SE Corridor Volume Plots	Transportation	5
1.1040	Project Administration	4/1/2023	PW Staff	AshWay 164th Scenarios modeling	Transportation	7
1.1041	Project Administration		PW Staff	AshWay North Alt2	Transportation	2
1.1042	Project Administration		PW Staff	AshWay Scenarios	Transportation	2
1.1043	Project Administration	5/10/2023	PW Staff	Cathcart West Trip Distribution	Transportation	10
1.1044	Project Administration	4/12/2023	PW Staff	Daily Person Trips	Transportation	7
1.1045	Project Administration	11/7/2022	PW Staff	LandUse Difference for Dockets	Transportation	98
1.1046	Project Administration	9/5/2023	PW Staff	Bothell - County mitigation subareas	Transportation	1
1.1047	Project Administration	4/21/2022	PW Staff	Cathcart West Trip Distribution	Transportation	3
1.1048	Project Administration	9/5/2023	PW Staff	County and City of Bothell Mitigation Percentages	Transportation	2
1.1049	Project Administration	11/10/2022	PW Staff	Data Delivery	Transportation	4
1.1050	Project Administration	9/23/2022	PW Staff	Draft - Alt2 Results	Transportation	1
1.1051	Project Administration	4/21/2023	PW Staff	Vehicle Trips	Transportation	1
1.1052	Project Administration	9/8/2022	PW Staff	US 2_I-5 Study_Snohomish County land use data - 2035	Transportation	1
1.1053	Project Administration	3/7/2023	PW Staff	Updated Expanded Network (Step 2) runs	Transportation	1
1.1054	Project Administration	9/5/2023	PW Staff	Trips to Bothell from Unincorporated County	Transportation	1
1.1055	Project Administration	4/5/2022	PW Staff	RE_Winde Docket Proposal Draft SEIS	Transportation	3
1.1056	Project Administration	9/7/2022	PW Staff	RE_US 2_I-5 Study_land use data	Transportation	4
1.1057	Project Administration	4/25/2023	PW Staff	RE_US 2 West Trestle_Travel Demand	Transportation	5
1.1058	Project Administration	10/20/2022	PW Staff	RE_transportation model	Transportation	4
1.1059	Project Administration	11/9/2022	PW Staff	rE_SnoCo Model Help	Transportation	3
1.1060	Project Administration	5/19/2023	PW Staff	RE_PDEIS for Review	Transportation	4
1.1061	Project Administration	8/1/2022	PW Staff	RE_No Action AM & PM Link Count Analysis	Transportation	2
1.1062	Project Administration	6/2/2022	PW Staff	RE_No Action 2044 Demographic Forecast	Transportation	1
1.1063	Project Administration	3/31/2022	PW Staff	RE_MMLOS - Base Year 2019 Model	Transportation	8
1.1064	Project Administration	9/2/2022	PW Staff	RE_MAZ Boundary File	Transportation	4
1.1065	Project Administration	6/2/2022	PW Staff	RE_LRT Access Studies	Transportation	3
1.1066	Project Administration	3/9/2022	PW Staff	RE_LOS study areas	Transportation	2
1.1067	Project Administration	3/7/2023	PW Staff	rE_Delivering A New Set of Model Runs	Transportation	7
1.1068	Project Administration	3/15/2022	PW Staff	RE_Data Modeling shared with Consultant	Transportation	2
1.1069	Project Administration	8/24/2022	PW Staff	RE_Clarification of the Small area Transportation Study regarding_easing the pressure on 35th Ave SE	Transportation	3
1.1070	Project Administration	6/7/2022	PW Staff	FW_No Action 2044 Demographic Forecast	Transportation	1
1.1071	Project Administration	9/2/2022	PW Staff	FW_Alternative 3 Residential and Employment Forecast	Transportation	1

Index of Records						
Project Name		2024 Comprehensive Plan Update				
Part 1 - DEPARTMENT OF PLANNING AND DEVELOPMENT SERVICES						
Exhibit #	Record Type	Date	Received From	Exhibit Description	Element	# of Pages
1.1072	Project Administration	3/11/2022	PW Staff	MMLOS - Base Year 2019 Model	Transportation	1
1.1073	Project Administration	1/27/2023	PW Staff	No Action Model run for quick review	Transportation	1
1.1074	Project Administration	6/14/2022	PW Staff	RE_ FW_ LRT Access Studies – County's Travel Forecast Model	Transportation	4
1.1075	Project Administration	6/28/2023	PW Staff	Modeling Methodology 2024 Update - WORD v2	Transportation	85
1.1076	Project Administration	5/5/2023	PW Staff	Road Connections	Transportation	5
1.1077	Project Administration	6/30/2023	PW Staff	UCore_VehicleTrips	Transportation	1
1.1078	Project Administration	6/20/2023	PW Staff	UrbanCore Vehicle Trips (2044Alt2)	Transportation	1
1.1079	Project Administration	6/14/2023	PW Staff	VMT Calculations	Transportation	1
1.1080	Project Administration	8/16/2023	PW Staff	extra_links_50030	Transportation	915
1.1081	Project Administration	8/16/2023	PW Staff	Bervell, Joseph shared the folder_Traffic_Data_Calibration_Modeling_with you	Transportation	1
1.1082	Project Administration	4/28/2023	PW Staff	Eastview Heights site Development at Cathcart West	Transportation	2
1.1083	Project Administration	4/28/2023	PW Staff	Cathcart West Trip Distribution (002)	Transportation	10
1.1084	Project Administration	5/4/2022	PW Staff	FW_2022.05.03_SEPA_Preliminary Project List_v2	Transportation	1
1.1085	Project Administration	5/4/2022	PW Staff	Copy of 2022.05.03_SEPA_Preliminary Project List_v2 (002)	Transportation	12
1.1086	Project Administration	7/5/2022	PW Staff	FW_Alt.2 2044 Demographic Forecast	Transportation	1
1.1087	Project Administration	5/10/2023	PW Staff	FW_Cathcart West Trip Distribution	Transportation	4
1.1088	Project Administration	6/16/2022	PW Staff	RE_RE_FW_LRT Access Studies – County's Travel Forecast Model	Transportation	5
1.1089	Project Administration	6/2/2022	PW Staff	RE_External_156th St NE West of I-5	Transportation	2
1.1090	Project Administration	4/13/2023	PW Staff	RE_67th Ave NE & 152nd St NE - Intersection Improvement Alternatives Discussion	Transportation	5
1.1091	Project Administration	1/19/2023	PW Staff	RE_2044 Forecast Spreadsheets	Transportation	2
1.1092	Project Administration	5/12/2022	PW Staff	RE_2050 Transit Lines - Request for GTFS Files	Transportation	3
1.1093	Project Administration	10/21/2022	PW Staff	RE_Ash Way Improvements - Updated traffic studies and warrants request - RC1638	Transportation	10
1.1094	Project Administration	4/28/2021	PW Staff	Databank location	Transportation	1
1.1095	Project Administration	11/29/2021	PW Staff	FW_External_RE_MIC Study data	Transportation	2
1.1096	Project Administration	9/15/2021	PW Staff	FW_2024 Comprehensive Plan - Model Network Quality Control and Network Attributes Data Entry	Transportation	2
1.1097	Project Administration	4/19/2021	PW Staff	FW_Urban Core 2050 Higher Growth Scenario Allocation	Transportation	2
1.1098	Project Administration	10/7/2021	PW Staff	Questions on 132nd SAT	Transportation	1
1.1099	Project Administration	7/14/2021	PW Staff	RE_hh_and_persons_h5_input file development	Transportation	1
1.1100	Project Administration	9/13/2021	PW Staff	RE_3 TNR intersections data needed (updated)	Transportation	1
1.1101	Project Administration	4/12/2021	PW Staff	RE_14th Ave extension updates	Transportation	3
1.1102	Project Administration	3/25/2021	PW Staff	RE_14th Avenue W	Transportation	3
1.1103	Project Administration	3/30/2021	PW Staff	RE_36th_35th Ave W future traffic volumes_	Transportation	2
1.1104	Project Administration	10/7/2021	PW Staff	RE_132nd & Vicinity traffic volumes and map for forecasting	Transportation	1
1.1105	Project Administration	1/25/2021	PW Staff	RE_228th Docs	Transportation	2
1.1106	Project Administration	11/2/2021	PW Staff	RE_2019 Baseyear Estimates	Transportation	1
1.1107	Project Administration	9/15/2021	PW Staff	RE_2024 Comprehensive Plan - Model Network Quality Control and Network Attributes Data Entry	Transportation	2
1.1108	Project Administration	4/25/2021	PW Staff	RE_2024 Update SEPA Consultant_Independent Cost Estimate	Transportation	2
1.1109	Project Administration	5/13/2021	PW Staff	RE_20130188-SignalModification08_pdf	Transportation	2
1.1110	Project Administration	1/11/2021	PW Staff	RE_Glacier view development study	Transportation	2
1.1111	Project Administration	8/30/2021	PW Staff	RE_Hold For - 2024 Update SEPA Consultant Kick-Off Meeting	Transportation	2
1.1112	Project Administration	5/11/2021	PW Staff	RE_LOS for intersections	Transportation	24
1.1113	Project Administration	8/26/2021	PW Staff	RE_PUMS data - Household Cross-Classifications	Transportation	1
1.1114	Project Administration	6/4/2021	PW Staff	RE_Signal at SR 99 and Gibson Rd	Transportation	19
1.1115	Project Administration	3/24/2021	PW Staff	RE_Snohomish County Traffic Data_36th_35th Ave W project	Transportation	19
1.1116	Project Administration	4/19/2021	PW Staff	RE_Snohomish subMAZ shapefile - modified	Transportation	15
1.1117	Project Administration	10/13/2021	PW Staff	RE_Technical Coordination Group	Transportation	18
1.1118	Project Administration	1/26/2021	PW Staff	RE_Traffic Study File_Glacier View Estates development	Transportation	13
1.1119	Project Administration	5/10/2021	PW Staff	RE_Updated Node to SubMAZ spreadsheet and map	Transportation	9
1.1120	Project Administration	4/7/2021	PW Staff	RE_Urban Core 2050 Higher Growth Scenario Allocation	Transportation	24
1.1121	Project Administration	4/19/2021	PW Staff	SubMAZ creation - Two more errors found	Transportation	6
1.1122	Project Administration	2/11/2021	PW Staff	vision2050 Soundcast	Transportation	1
1.1123	Project Administration		PW Staff	Winde Development - Proposed number of dwelling units	Transportation	4
1.1124	Project Administration	1/8/2021	PW Staff	132nd St SW - Please review these existing ground counts	Transportation	42
1.1125	Project Administration	1/8/2021	PW Staff	132nd St SW Vicinity - Existing Ground Counts	Transportation	208
1.1126	Project Administration		PW Staff	228th St Widening - 2035 AM Demand Volumes	Transportation	3
1.1127	Project Administration		PW Staff	228th St SE Corridor - AM Peak Travel Demand Volumes	Transportation	6
1.1128	Project Administration	5/9/2022	PW Staff	FW_LOS Scenario Evaluation	Transportation	1
1.1129	Project Administration	5/12/2021	PW Staff	Missing data	Transportation	1
1.1130	Project Administration	3/4/2021	PW Staff	FW_Bervell, Joseph shared the folder_SnoCo_subMAZ_shapefiles_with you.	Transportation	1
1.1131	Project Administration	8/21/2021	PW Staff	2035 Traffic Forecasts - S Machias and Dubuque	Transportation	1
1.1132	Project Administration	8/21/2021	PW Staff	Traffic Forecasts Report_2035targetYr (002)	Transportation	5
1.1133	Project Administration	4/30/2021	PW Staff	Capacity Analysis UHDR	Transportation	1
1.1134	Project Administration	4/30/2021	PW Staff	Capacity Analysis UHDR (002)	Transportation	8
1.1135	Project Administration	6/28/2021	PW Staff	Cathcart West Trip Generation and Distribution	Transportation	1
1.1136	Project Administration	6/28/2021	PW Staff	Cathcart West Trip Generation_Distribution (002)	Transportation	5
1.1137	Project Administration	1/12/2023	PW Staff	FW_2044 Forecast Spreadsheets	Transportation	2

Index of Records						
Project Name		2024 Comprehensive Plan Update				
Part 1 - DEPARTMENT OF PLANNING AND DEVELOPMENT SERVICES						
Exhibit #	Record Type	Date	Received From	Exhibit Description	Element	# of Pages
1.1138	Project Administration	9/22/2022	PW Staff	FW_Alternative 3 - Growth Targets	Transportation	2
1.1139	Project Administration	9/22/2022	PW Staff	Alt3-v-Initial_PopTargs (002)	Transportation	1
1.1140	Project Administration	9/22/2022	PW Staff	Alt3-v-Initial_EmpTargs (002)	Transportation	1
1.1141	Project Administration	3/3/2021	PW Staff	FW_Cathcart West Folder and Files - Trip Generation	Transportation	2
1.1142	Project Administration	3/3/2021	PW Staff	Cathcart West Zoning_w_rds_11x17 (002)	Transportation	1
1.1143	Project Administration	7/6/2023	PW Staff	Cathcart West Trip Distribution	Transportation	10
1.1144	Project Administration	7/6/2023	PW Staff	FW_Eastview Heights site Development at Cathcart West	Transportation	2
1.1145	Project Administration	12/1/2021	PW Staff	FW_Final 2018 Baseyear Data RE_Checking in on a couple of data items	Transportation	5
1.1146	Project Administration	12/2/2022	PW Staff	FW_Revised No Action & Alt_2 SubMaz Forecast	Transportation	2
1.1147	Project Administration	10/6/2022	PW Staff	FW_TDF summary for EIS	Transportation	1
1.1148	Project Administration	10/6/2022	PW Staff	SnoCo TDF summary (002)	Transportation	1
1.1149	Project Administration	5/25/2022	PW Staff	Marysville_Arlington CIC Area Modeling - Presentation	Transportation	1
1.1150	Project Administration	5/25/2022	PW Staff	Cascade Industrial Center (CIC) Presentation (002)	Transportation	21
1.1151	Project Administration	5/26/2021	PW Staff	Copy of ADT AMPM PK MSV Data for AUs 5-26-21	Transportation	10
1.1152	Project Administration	5/26/2021	PW Staff	MSV - QCing	Transportation	1
1.1153	Project Administration	4/20/2022	PW Staff	OverCrossing Volumes - PM Peak Hour	Transportation	1
1.1154	Project Administration	8/22/2023	PW Staff	RE_39th Ave SE and 197th Jewell Rd - Model Volumes w and w_o new 43rd Ave Arterial Connections	Transportation	10
1.1155	Project Administration	8/22/2023	PW Staff	_AM_Peak_Hr_Intx_Volumes (002)	Transportation	10
1.1156	Project Administration	8/22/2023	PW Staff	PM_Peak_Hr_Intx_Volumes (002)	Transportation	10
1.1157	Project Administration	6/29/2023	PW Staff	67th Ave NE and 152nd St NE Intersection Modeling Data (6 pages) (1)	Transportation	6
1.1158	Project Administration	6/29/2023	PW Staff	RE_Bervell_Joseph shared_67th Ave NE and 152nd St NE Intersection Modeling Data (6 pages)_with you_	Transportation	4
1.1159	Project Administration	10/13/2021	PW Staff	RE_Bervell_Joseph shared_132nd St SW - Link Volume Differences from model_with you.	Transportation	2
1.1160	Project Administration	4/20/2023	PW Staff	RE_Bervell_Joseph shared_AshWay North Alt2_with you.	Transportation	2
1.1161	Project Administration	4/20/2023	PW Staff	AshWay North Alt2 (1)	Transportation	2
1.1162	Project Administration	4/21/2022	PW Staff	RE_Bervell_Joseph shared_Cathcart West Trip Distribution_with you_	Transportation	3
1.1163	Project Administration	5/3/2021	PW Staff	Copy of TurnVolumes_Winde_LOS	Transportation	3
1.1164	Project Administration	3/3/2021	PW Staff	RE_Bervell_Joseph shared the folder_SnoCo_subMAZ_shapefiles_with you_	Transportation	2
1.1165	Project Administration	7/18/2022	PW Staff	RE_Cascade Industrial Traffic	Transportation	2
1.1166	Project Administration	7/18/2022	PW Staff	Railroad overcrossing plots	Transportation	4
1.1167	Project Administration	5/26/2021	PW Staff	RE_MSV - QCing	Transportation	1
1.1168	Project Administration	5/2/2021	PW Staff	RE_Transit stops csv file for Vision2050 model	Transportation	2
1.1169	Project Administration	5/13/2021	PW Staff	RE_Winde ADT_Cut-Through Traffic Prohibited	Transportation	2
1.1170	Project Administration	4/12/2021	PW Staff	Snohomish subMAZ shapefile - modified	Transportation	1
1.1171	Project Administration	5/11/2021	PW Staff	Winde ADT_Cut-Through Traffic Prohibited	Transportation	1
1.1172	Project Administration	12/9/2022	PW Staff	Zone IDs_TAZ_MAZ_subMAZ Equivalence	Transportation	1
1.1173	Project Administration	3/15/2023	PW Staff	Locust Way Closures - Diversions_3-Options	Transportation	11
1.1174	Project Administration	3/15/2023	PW Staff	RE_Locust Way Road Closure Exhibit	Transportation	4
1.1175	Project Administration	2/4/2021	PW Staff	Nardone Maltby Townhomes Percent Trip Distribution	Transportation	6
1.1176	Project Administration	2/4/2021	PW Staff	RE_Maltby Cafe area residential distribution_FW_Nardone Maltby Townhomes GTC #20-255	Transportation	6
1.1177	Project Administration	6/12/2021	PW Staff	RE_Request for Review_Lynnwood 40th SEPA DNS	Transportation	3
1.1178	Project Administration	6/12/2021	PW Staff	TripDistribution19820 40th Avenue West	Transportation	2
1.1179	Project Administration	4/28/2021	PW Staff	RE_Winde Analysis	Transportation	1
1.1180	Project Administration		PW Staff	Model_Overview_presentation	Transportation	22
1.1181	Project Administration	7/18/2021	PW Staff	Presentation 2 A to jay	Transportation	26
1.1182	Project Administration	7/18/2021	PW Staff	UrbanCore - Results Summary	Transportation	30
1.1183	Project Administration	7/18/2021	PW Staff	RE_Scenario Modeling Slides	Transportation	1
1.1184	Project Administration	1/12/2021	PW Staff	Traffic Study File_Glacier View Estates development	Transportation	1
1.1185	Project Administration	5/13/2021	PW Staff	Urban Core Presentation PDF	Transportation	1
1.1186	Project Administration	5/13/2021	PW Staff	UrbanCore Study Presentation 1 (002)	Transportation	18
1.1187	Project Administration	6/2/2021	PW Staff	UrbanCore Scenarios	Transportation	1
1.1188	Project Administration	6/16/2023	PW Staff	VMT Calculations from Model	Transportation	1
1.1189	Project Administration	6/16/2023	PW Staff	VMT Calculations (002)	Transportation	2
1.1190	Project Administration	5/17/2021	PW Staff	Winde - No Cut Through traffic ADT II	Transportation	1
1.1191	Project Administration	5/17/2021	PW Staff	ADT without Through Traffic II (002)	Transportation	1
1.1192	Project Administration	8/23/2021	PW Staff	Winde - East Connection Only	Transportation	1
1.1193	Project Administration	8/23/2021	PW Staff	East Connection Only (002)	Transportation	3
1.1194	Project Administration	2/11/2021	PW Staff	Winde Development - Trip Generation Estimates	Transportation	1
1.1195	Project Administration	2/11/2021	PW Staff	TripGeneration (002)	Transportation	1
1.1196	Project Administration	2/11/2021	PW Staff	Land Use (002)	Transportation	1
1.1197	Project Administration	3/29/2021	PW Staff	14th 1	Transportation	2
1.1198	Project Administration	3/29/2021	PW Staff	14th 2	Transportation	2
1.1199	Project Administration	4/14/2022	PW Staff	14th Ave W Connection	Transportation	1
1.1200	Project Administration	6/2/2021	PW Staff	43rd Diversions	Transportation	2
1.1201	Project Administration	8/21/2023	PW Staff	Ash Way - East siting LRT modeling -draft	Transportation	2
1.1202	Project Administration	5/28/2021	PW Staff	AU 459 and 460 values - Please check	Transportation	1
1.1203	Project Administration	4/14/2022	PW Staff	Cathcart West Distribution	Transportation	2
1.1204	Project Administration	4/14/2022	PW Staff	Cathcart west layout	Transportation	1

Index of Records						
Project Name		2024 Comprehensive Plan Update				
Part 1 - DEPARTMENT OF PLANNING AND DEVELOPMENT SERVICES						
Exhibit #	Record Type	Date	Received From	Exhibit Description	Element	# of Pages
1.1205	Project Administration	4/13/2022	PW Staff	Cathcart West Modeled Network	Transportation	1
1.1206	Project Administration	8/17/2023	PW Staff	Cathcart West Remodeled	Transportation	2
1.1207	Project Administration	5/5/2021	PW Staff	Factors affecting road capacity	Transportation	1
1.1208	Project Administration	11/18/2021	PW Staff	Flagged Intersections	Transportation	2
1.1209	Project Administration	12/21/2022	PW Staff	FW_ Model Review for SnoCo TMP	Transportation	5
1.1210	Project Administration	8/16/2021	PW Staff	FW_ Updated and corrected SubMAZ shapefile	Transportation	8
1.1211	Project Administration	8/18/2021	PW Staff	Headings	Transportation	2
1.1212	Project Administration	6/2/2021	PW Staff	Intersection approach and movement processing	Transportation	9
1.1213	Project Administration	1/11/2023	PW Staff	Land Use Comparisons from Fehr and Peers	Transportation	1
1.1214	Project Administration	8/11/2023	PW Staff	LRT ridership	Transportation	2
1.1215	Project Administration	8/29/2023	PW Staff	Machias at Dubuque Intersection	Transportation	2
1.1216	Project Administration	7/7/2021	PW Staff	msv 1	Transportation	2
1.1217	Project Administration	7/7/2021	PW Staff	msv 2	Transportation	2
1.1218	Project Administration	7/7/2021	PW Staff	msv 3	Transportation	2
1.1219	Project Administration	8/18/2021	PW Staff	PUMS data	Transportation	1
1.1220	Project Administration	7/15/2022	PW Staff	RE_ RE_ RE_ FW_ LRT Access Studies – County's Travel Forecast Model	Transportation	7
1.1221	Project Administration	1/14/2021	PW Staff	RE_ (PM Turning Movement) Count at 77th Ave SE @ E Lowell Larimer Rd (SR 96)	Transportation	7
1.1222	Project Administration	1/24/2023	PW Staff	RE_ SUSPICIOUS ATTACHMENT_ RE_ 2044 Forecast Spreadsheets	Transportation	4
1.1223	Project Administration	8/16/2022	PW Staff	RE_ 35th SE as a High Incident Network (HIN)	Transportation	6
1.1224	Project Administration	8/11/2022	PW Staff	RE_ 2044 No Action Databanks and Results files	Transportation	4
1.1225	Project Administration	8/11/2022	PW Staff	RE_ Arterial units with v_c greater than 1_0	Transportation	2
1.1226	Project Administration	5/26/2021	PW Staff	RE_ Arterial Units	Transportation	6
1.1227	Project Administration	11/23/2021	PW Staff	RE_ Ash Way_ Gibson Rd and Admiralty Way corridor Forecasts	Transportation	5
1.1228	Project Administration	4/19/2021	PW Staff	RE_ Cathcart West Property	Transportation	6
1.1229	Project Administration	9/14/2023	PW Staff	RE_ Cathcart West Remodeled	Transportation	10
1.1230	Project Administration	4/4/2022	PW Staff	E_ Cathcart West_ Eastview Heights	Transportation	4
1.1231	Project Administration	4/25/2021	PW Staff	RE_ Cathcart	Transportation	3
1.1232	Project Administration	12/4/2022	PW Staff	RE_ City Arterial Unit Future Model Questions	Transportation	5
1.1233	Project Administration	3/15/2021	PW Staff	RE_ Clearview Market Place - Traffic Distribution Model Request	Transportation	2
1.1234	Project Administration	1/12/2021	PW Staff	RE_ Count at 77th Ave SE @ E Lowell Larimer Rd	Transportation	4
1.1235	Project Administration	10/25/2022	PW Staff	RE_ Data Delivery	Transportation	6
1.1236	Project Administration	11/4/2022	PW Staff	RE_ Demographic Forecasts for Docket	Transportation	3
1.1237	Project Administration	5/10/2021	PW Staff	RE_ Future network	Transportation	4
1.1238	Project Administration	5/4/2021	PW Staff	RE_ LOS and v_c relationship	Transportation	3
1.1239	Project Administration	3/24/2021	PW Staff	RE_ Miles Sand & Gravel - Traffic Distribution Model Request	Transportation	2
1.1240	Project Administration	10/6/2022	PW Staff	RE_ Modelling Questions RE_ TMP	Transportation	4
1.1241	Project Administration	1/30/2023	PW Staff	RE_ No Action Model run for quick review	Transportation	2
1.1242	Project Administration	8/29/2022	PW Staff	RE_ Non-Expanded Future Year Model	Transportation	2
1.1243	Project Administration	12/14/2020	PW Staff	Re_ Stessa Business Park - Snohomish County Traffic Distribution Model Request	Transportation	3
1.1244	Project Administration	8/16/2021	PW Staff	RE_ SubMAZ shapefile updated for review	Transportation	8
1.1245	Project Administration	11/16/2022	PW Staff	RE_ Town of Index	Transportation	4
1.1246	Project Administration	5/5/2021	PW Staff	RE_ trip generation for Winde	Transportation	2
1.1247	Project Administration	7/7/2021	PW Staff	RE_ Urban Core Subarea - MSV review	Transportation	2
1.1248	Project Administration	11/5/2021	PW Staff	subMAZ review	Transportation	2
1.1249	Project Administration	7/7/2021	PW Staff	Urban Core Subarea - MSV review	Transportation	2
1.1250	Project Administration	5/20/2021	PW Staff	Winde UHDR ADT - ALL connected	Transportation	2
1.1251	Project Administration	5/20/2021	PW Staff	Winde UHDR ADT - 134th east connect	Transportation	2
1.1252	Project Administration	5/20/2021	PW Staff	Winde UMDR ADT - 134th west connect	Transportation	2
1.1253	Project Administration	9/25/2021	PW Staff	v_ msv ratios for scenarios	Transportation	7
1.1254	Project Administration	3/25/2021	PW Staff	Winde Traffic Summary	Transportation	5
1.1255	Project Administration	8/13/2021	PW Staff	zones_systems	Transportation	213
1.1256	Project Administration	9/23/2022	PW Staff	_Link_Results_1003_PM_Alt2_draft	Transportation	6
1.1257	Project Administration	9/30/2021	PW Staff	v_ msv ratios for scenarios_128th	Transportation	2
1.1258	Project Administration	8/24/2022	PW Staff	14th Avenue W Connection	Transportation	6
1.1259	Project Administration	10/5/2021	PW Staff	v_ msv ratios for scenarios_AldMallPkwy	Transportation	6
1.1260	Project Administration	10/19/2022	PW Staff	links_attributes_Alt2_with_14th_extension_v2_shareJAY	Transportation	42
1.1261	Project Administration	11/8/2021	PW Staff	MAZ_sMAZ_splits	Transportation	220
1.1262	Project Administration	9/30/2021	PW Staff	v_ msv ratios for scenarios_164th	Transportation	6
1.1263	Project Administration	5/6/2022	PW Staff	Snohomish County_AU_Count_PkHr_AndMSV_for_F&P_20220210	Transportation	14
1.1264	Project Administration	10/5/2021	PW Staff	v_ msv ratios for scenarios_BevParkRd	Transportation	6
1.1265	Project Administration	10/5/2021	PW Staff	v_ msv ratios for scenarios_4thAvAdmiralty	Transportation	7
1.1266	Project Administration	9/1/2022	PW Staff	snohomish_county_tripgen_2044_4Kprocessed_Shapefiles	Transportation	237
1.1267	Project Administration	9/6/2022	PW Staff	snohomish_county_tripgen_2044_4Kprocessed_NA_Shapefile	Transportation	336
1.1268	Project Administration	10/4/2022	PW Staff	links_attributes_Alt2_without_14th	Transportation	64
1.1269	Project Administration	1/20/2022	PW Staff	FW_ Ex_ RE_ Ex_ Transit questions for our Comprehensive Plan SEPA analysis	Transportation	3
1.1270	Project Administration	1/20/2022	PW Staff	FW_ 148th St SW - Corridor study	Transportation	2
1.1271	Project Administration	1/12/2022	PW Staff	FW_ Josh Dugan Concerns_ EVLE Station area Level 1 Comments	Transportation	9

Index of Records						
Project Name		2024 Comprehensive Plan Update				
Part 1 - DEPARTMENT OF PLANNING AND DEVELOPMENT SERVICES						
Exhibit #	Record Type	Date	Received From	Exhibit Description	Element	# of Pages
1.1272	Project Administration	1/24/2022	PW Staff	RE_ Ex_RE_ Ex_Transit questions for our Comprehensive Plan SEPA analysis	Transportation	3
1.1273	Project Administration	2/10/2022	PW Staff	RE_ 14th Ave_ Extension	Transportation	3
1.1274	Project Administration	1/19/2022	PW Staff	RE_ 43rd Ave SE Docket and Skorney comments	Transportation	5
1.1275	Project Administration	1/24/2022	PW Staff	RE_ 156th St Improvement Project	Transportation	1
1.1276	Project Administration	1/11/2022	PW Staff	RE_ Ash Way Realignment	Transportation	1
1.1277	Project Administration	1/24/2022	PW Staff	RE_ Cathcart West Property	Transportation	2
1.1278	Project Administration	1/19/2022	PW Staff	E_ Comp Plan transit study segments	Transportation	2
1.1279	Project Administration	1/3/2022	PW Staff	RE_ December vacations	Transportation	3
1.1280	Project Administration	1/21/2022	PW Staff	RE_ Delivery method for data	Transportation	2
1.1281	Project Administration	1/18/2022	PW Staff	RE_ Docket Proposal LS3 - Parcel Owner Support Letter	Transportation	2
1.1282	Project Administration	1/12/2022	PW Staff	RE_ Josh Dugan Concerns_ EVLE Station area Level 1 Comments	Transportation	9
1.1283	Project Administration	1/3/2022	PW Staff	RE_ Language Services Examples	Transportation	7
1.1284	Project Administration	9/28/2023	PW Staff	RE_ Safety Plan Draft	Transportation	1
1.1285	Project Administration	1/3/2022	PW Staff	RE_ Title VI Languages	Transportation	3
1.1286	Project Administration	1/11/2022	PW Staff	RE_ Transportation network assumptions	Transportation	2
1.1287	Project Administration	9/20/2023	PW Staff	T ASH D - Relocated Alternative Exhibit	Transportation	1
1.1288	Project Administration	1/27/2022	PW Staff	Urban forest policies	Transportation	1
1.1289	Project Administration	9/27/2023	PW Staff	_2024 Update Ordinances	Transportation	1
1.1290	Project Administration	9/27/2023	PW Staff	FW_ 2024 Update Ordinances	Transportation	1
1.1291	Project Administration	2/22/2022	PW Staff	FW LOS study areas	Transportation	1
1.1292	Project Administration	9/19/2023	PW Staff	FW_ September Climate Workshop	Transportation	3
1.1293	Project Administration	9/29/2023	PW Staff	RE_ Snohomish County and ST bi-weekly	Transportation	4
1.1294	Project Administration	1/19/2022	PW Staff	Transit questions for our Comprehensive Plan SEPA analysis	Transportation	1
1.1295	Project Administration	9/18/2023	PW Staff	Upcoming Planning Commission Meeting Topics - September- December 2023_ pdf	Transportation	1
1.1296	Project Administration	2/22/2022	PW Staff	CMS Study Areas	Transportation	1
1.1297	Project Administration	1/19/2022	PW Staff	TransitSegments-2022proposed (002)	Transportation	1
1.1298	Project Administration	11/29/2021	PW Staff	132nd St SW - Demand Forecasts_ 20211122	Transportation	25
1.1299	Project Administration	1/7/2021	PW Staff	132nd St SW - Demand Forecasts_ draft2	Transportation	20
1.1300	Project Administration	10/7/2021	PW Staff	132nd St SW - Revised Demand Forecasts_ 10072021	Transportation	2
1.1301	Project Administration	10/23/2023	PW Staff	156thSt_ (CIC)_ Presentation	Transportation	8
1.1302	Project Administration	10/4/2022	PW Staff	Alt2_ 14th Ave W	Transportation	2
1.1303	Project Administration	3/25/2021	PW Staff	14th Ave W - Revisited Mar25_ 2021	Transportation	11
1.1304	Project Administration	11/13/2023	PW Staff	156th St NE_ 23rd Ave NE_ Forty-Five Road analysis and recommendations	Transportation	4
1.1305	Project Administration	8/18/2022	PW Staff	2044 No Action County Arterial Unit MSVs	Transportation	1
1.1306	Project Administration	12/15/2022	PW Staff	Bicycle and Pedestrian Network Shapefiles	Transportation	1
1.1307	Project Administration	6/30/2022	PW Staff	City and State future project information	Transportation	1
1.1308	Project Administration	5/5/2022	PW Staff	City arterials and state route count data and needs (5)	Transportation	1
1.1309	Project Administration	5/5/2022	PW Staff	City arterials and state route count data and needs	Transportation	1
1.1310	Project Administration	2/1/2022	PW Staff	W_ Ex_RE_ Ex_RE_ Ex_RE_ Ex_Transit questions for our Comprehensive Plan SEPA analysis	Transportation	4
1.1311	Project Administration	11/10/2022	PW Staff	Lane use differences for Snohomish County dockets and motions	Transportation	1
1.1312	Project Administration	6/15/2023	PW Staff	_PDEIS Comments and the documents with updated information_shapefiles	Transportation	1
1.1313	Project Administration	2/3/2022	PW Staff	RE_ _SUSPICIOUS ATTACHMENT_RE_ _EXTERNAL_ Data request for GIS data_Bus Schedule & Service for July 2021	Transportation	5
1.1314	Project Administration	7/5/2022	PW Staff	RE_ Arterial Mileage_ CT response_ Tribal area on map	Transportation	2
1.1315	Project Administration	1/4/2023	PW Staff	RE_ Bicycle and Pedestrian Network Shapefiles	Transportation	3
1.1316	Project Administration	8/18/2022	PW Staff	RE_ City and State future project information (4)	Transportation	3
1.1317	Project Administration	9/1/2022	PW Staff	RE_ City and State future project information	Transportation	3
1.1318	Project Administration	1/23/2023	PW Staff	RE_ County AU - future list (3)	Transportation	3
1.1319	Project Administration	1/27/2023	PW Staff	RE_ County AU - future list	Transportation	3
1.1320	Project Administration	3/7/2023	PW Staff	E_ County docket land use clarifications	Transportation	3
1.1321	Project Administration	10/31/2022	PW Staff	RE_ Data Delivery	Transportation	11
1.1322	Project Administration	1/18/2022	PW Staff	RE_ Delivery method for data_ (8)	Transportation	2
1.1323	Project Administration	1/18/2022	PW Staff	RE_ Delivery method for data_ (9)	Transportation	2
1.1324	Project Administration	1/18/2022	PW Staff	RE_ Delivery method for data_	Transportation	2
1.1325	Project Administration	6/21/2023	PW Staff	RE_ PDEIS Comments and the documents with updated information_shapefiles	Transportation	2
1.1326	Project Administration	6/29/2023	PW Staff	RE_ PDEIS Comments	Transportation	2
1.1327	Project Administration	1/26/2023	PW Staff	RE_ Planned County projects	Transportation	1
1.1328	Project Administration	7/11/2023	PW Staff	RE_ New Bike and Ped Shapefiles - Clarification	Transportation	3
1.1329	Project Administration	9/19/2022	PW Staff	RE_ Signal timing data for docket analyses	Transportation	5
1.1330	Project Administration	2/17/2022	PW Staff	RE_ Ultimate capacity AUs	Transportation	1
1.1331	Project Administration	5/10/2023	PW Staff	RE_ State Route Units Shapefile	Transportation	3
1.1332	Project Administration	7/11/2023	PW Staff	RE_ New Bike and Ped Shapefiles - Clarification (1)	Transportation	2
1.1333	Project Administration	11/30/2022	PW Staff	RE_ Lane use differences for Snohomish County dockets and motions	Transportation	3
1.1334	Project Administration	3/24/2023	PW Staff	RE_ How parks estimates costs for a shared use path	Transportation	5
1.1335	Project Administration	6/12/2023	PW Staff	RE_ GIS data for the PDEIS Access to Transit Map	Transportation	3
1.1336	Project Administration	6/12/2023	PW Staff	RE_ GIS Data - Snohomish County HIN	Transportation	1
1.1337	Project Administration	1/13/2022	PW Staff	RE_ EIS_ TE Map Template	Transportation	1

Index of Records						
Project Name		2024 Comprehensive Plan Update				
Part 1 - DEPARTMENT OF PLANNING AND DEVELOPMENT SERVICES						
Exhibit #	Record Type	Date	Received From	Exhibit Description	Element	# of Pages
1.1338	Project Administration	2/10/2022	PW Staff	RE_Draft Base Model Upload	Transportation	4
1.1339	Project Administration	2/3/2022	PW Staff	RE_Draft Base Model Upload (7)	Transportation	3
1.1340	Project Administration	2/10/2022	PW Staff	RE_Draft Base Model Upload (6)	Transportation	1
1.1341	Project Administration	4/5/2023	PW Staff	RE_Draft arterial circulation map	Transportation	4
1.1342	Project Administration	5/17/2022	PW Staff	SUSPICIOUS ATTACHMENT_RE__SUSPICIOUS ATTACHMENT_RE__EXTERNAL_ Data request for GIS data_Bus Schedule & Service for July 2021	Transportation	2
1.1343	Project Administration	12/15/2022	PW Staff	USPICIOUS ATTACHMENT_RE_ Existing and planned active transportation shapefiles	Transportation	7
1.1344	Project Administration	10/6/2022	PW Staff	SUSPICIOUS ATTACHMENT_RE__SUSPICIOUS ATTACHMENT_RE__SUSPICIOUS ATTACHMENT_RE__SUSPICIOUS ATTACHMENT_RE_City and State futur	Transportation	2
1.1345	Project Administration	5/11/2022	PW Staff	SUSPICIOUS ATTACHMENT_RE__Ex_RE__Ex_RE__Ex_RE__Ex_RE__Ex_RE__Ex_Transit questions for our Comprehensive Plan SEPA analysis	Transportation	13
1.1346	Project Administration	4/1/2022	PW Staff	City Projects in Model	Transportation	5
1.1347	Project Administration	3/30/2022	PW Staff	FW_Docket XXI UGA expansion capacity estimates	Transportation	1
1.1348	Project Administration	6/9/2022	PW Staff	FW_Lockwood-Locust Way Intersection Improvement in TNR	Transportation	2
1.1349	Project Administration	4/1/2022	PW Staff	FW_Micro transit	Transportation	2
1.1350	Project Administration	6/2/2022	PW Staff	RE_Arterial Circulation Map	Transportation	1
1.1351	Project Administration	5/16/2022	PW Staff	RE_City arterials and state route count data and needs	Transportation	2
1.1352	Project Administration	6/8/2022	PW Staff	RE__Ex_Transit Emphasis Corridors	Transportation	2
1.1353	Project Administration	6/13/2022	PW Staff	RE_Coordination on ST3	Transportation	2
1.1354	Project Administration	4/5/2022	PW Staff	RE_UGA expansions	Transportation	2
1.1355	Project Administration	5/2/2022	PW Staff	RE_Updated Docket_Council Resolution Estimates	Transportation	3
1.1356	Project Administration	5/12/2022	PW Staff	Safety Plan and the Comp Plan SEPA existing conditions report	Transportation	1
1.1357	Project Administration	4/4/2022	PW Staff	TE Consistency with the RTP	Transportation	1
1.1358	Project Administration	6/7/2022	PW Staff	Transit Emphasis Corridors	Transportation	1
1.1359	Project Administration	5/20/2022	PW Staff	RE_Land Use and Transportation Element Cross-Over	Transportation	2
1.1360	Project Administration	6/6/2022	PW Staff	RE_Final_Report Transportation Planning for Accessibility	Transportation	3
1.1361	Project Administration	5/5/2022	PW Staff	RE_County Projects in the Future-Year Model	Transportation	3
1.1362	Project Administration	6/13/2022	PW Staff	RE_Coordination on ST3	Transportation	2
1.1363	Project Administration	6/6/2022	PW Staff	RE_Final_Report_Transportation Planning for Accessibility	Transportation	3
1.1364	Project Administration	5/20/2022	PW Staff	RE_Land Use and Transportation Element Cross-Over	Transportation	2
1.1365	Project Administration	4/5/2022	PW Staff	RE_UGA expansions	Transportation	2
1.1366	Project Administration	5/2/2022	PW Staff	RE_Updated Docket_Council Resolution Estimates	Transportation	3
1.1367	Project Administration	5/12/2022	PW Staff	Safety Plan and the Comp Plan SEPA existing conditions report	Transportation	1
1.1368	Project Administration	4/4/2022	PW Staff	TE Consistency with the RTP	Transportation	1
1.1369	Project Administration	6/7/2022	PW Staff	Transit Emphasis Corridors	Transportation	1
1.1370	Project Administration	3/30/2022	PW Staff	FW_Docket XXI UGA expansion capacity estimates	Transportation	2
1.1371	Project Administration	4/1/2022	PW Staff	FW_Micro transit	Transportation	2
1.1372	Project Administration	6/9/2022	PW Staff	FW_Lockwood-Locust Way Intersection Improvement in TNR	Transportation	2
1.1373	Project Administration	6/8/2022	PW Staff	RE__Ex_Transit Emphasis Corridors	Transportation	2
1.1374	Project Administration	5/16/2022	PW Staff	RE_City arterials and state route count data and needs	Transportation	2
1.1375	Project Administration	3/30/2022	PW Staff	RE_Docket map	Transportation	1
1.1376	Project Administration	6/2/2022	PW Staff	RE_Arterial Circulation Map	Transportation	1
1.1377	Project Administration	4/1/2022	PW Staff	City Projects in Model	Transportation	1
1.1378	Project Administration	11/22/2023	PW Staff	Updated TE Draft for the Ordinance and Draft Findings	Transportation	2
1.1379	Project Administration	12/8/2023	PW Staff	Review Ordinance Findings and TE EIS Summary	Transportation	1
1.1380	Project Administration	12/6/2023	PW Staff	RE_TE Travel Statistics Table	Transportation	3
1.1381	Project Administration	12/11/2023	PW Staff	RE_TE Safety Policy in the Executive Amendment	Transportation	3
1.1382	Project Administration	12/9/2023	PW Staff	Re TE Safety Policy in the Executive Amendment (1)	Transportation	3
1.1383	Project Administration	12/4/2023	PW Staff	RE_Reformatting	Transportation	2
1.1384	Project Administration	10/17/2023	PW Staff	RE_Public Comment	Transportation	2
1.1385	Project Administration	11/17/2023	PW Staff	RE_Night 2 PC Deliberations	Transportation	6
1.1386	Project Administration	10/9/2023	PW Staff	RE_MUC Regulation Parking Study	Transportation	2
1.1387	Project Administration	12/4/2023	PW Staff	RE_More information on Amendment Sheets	Transportation	3
1.1388	Project Administration	11/2/2023	PW Staff	RE_MBA Comp Plan Comment Letter	Transportation	5
1.1389	Project Administration	11/6/2023	PW Staff	RE_GHG Reduction for Marine and Rail Emissions to 0%	Transportation	2
1.1390	Project Administration	10/2/2023	PW Staff	RE_Connecting networks of trails (and people)	Transportation	10
1.1391	Project Administration	11/8/2023	PW Staff	RE_Comments on Transportation Element_SnoTrac	Transportation	3
1.1392	Project Administration	12/8/2023	PW Staff	RE_156th St NE 23rd Ave NE Forty-Five Road analysis and recommendations	Transportation	8
1.1393	Project Administration	11/2/2023	PW Staff	RE__External_MBA Local Road Comment on SnoCo's Draft Comp Plan	Transportation	3
1.1394	Project Administration	10/13/2023	PW Staff	RE__External__RR crossing at 156th	Transportation	5
1.1395	Project Administration	12/1/2023	PW Staff	PC Recommendation for the TE Draft	Transportation	1
1.1396	Project Administration	11/27/2023	PW Staff	Management Check-In Slides	Transportation	1
1.1397	Project Administration	9/26/2023	PW Staff	Fix Arterial Circulation Map	Transportation	1
1.1398	Project Administration	3/22/2023	PW Staff	SUSPICIOUS ATTACHMENT_Arterial unit results summary	Transportation	1
1.1399	Project Administration	3/22/2023	PW Staff	Copy of LOS Summary JP 20230321 (002)	Transportation	2
1.1400	Project Administration	5/3/2022	PW Staff	2022_05_03_SEPA_Preliminary Project List_v2.xlsx	Transportation	1
1.1401	Project Administration	5/3/2022	PW Staff	Copy of 2022.05.03_SEPA_Preliminary Project List_v2	Transportation	12
1.1402	Project Administration	4/25/2023	PW Staff	County AU MSV Tables Questions	Transportation	1
1.1403	Project Administration	4/25/2023	PW Staff	Copy of SnohomishCounty_AU_Check_For County_UpdatedData_20230424	Transportation	5
1.1404	Project Administration	3/31/2022	PW Staff	County Council Schedule Change Presentation_04052022.pptx	Transportation	1

Project Name		2024 Comprehensive Plan Update		Index of Records			
Part 1 - DEPARTMENT OF PLANNING AND DEVELOPMENT SERVICES							
Exhibit #	Record Type	Date	Received From	Exhibit Description	Element	# of Pages	
1.1405	Project Administration	3/31/2022	PW Staff	County Council Schedule Change Presentation_04052022	Transportation	7	
1.1406	Project Administration	3/29/2022	PW Staff	Docket map	Transportation	1	
1.1407	Project Administration	3/29/2022	PW Staff	Docket_Polygons	Transportation	1	
1.1408	Project Administration	10/6/2023	PW Staff	FW_ External!_ RE_ Lighthouse 30_66 update (23-107348 PS)	Transportation	12	
1.1409	Project Administration	10/6/2023	PW Staff	Cascade Industrial Center (CIC)_ Presentation	Transportation	21	
1.1410	Project Administration	10/11/2023	PW Staff	FW_ External!_ RR crossing at 156th	Transportation	2	
1.1411	Project Administration	10/11/2023	PW Staff	19_0517-Exhibits 1-3	Transportation	3	
1.1412	Project Administration	5/12/2022	PW Staff	FW_ FHWA Complete Streets Primer	Transportation	2	
1.1413	Project Administration	5/12/2022	PW Staff	Complete Streets Primer WSDOT	Transportation	76	
1.1414	Project Administration	5/12/2022	PW Staff	WA Complete Streets 220511	Transportation	17	
1.1415	Project Administration	5/12/2022	PW Staff	Links to Complete Streets Resources	Transportation	3	
1.1416	Project Administration	10/27/2023	PW Staff	MBA Comp Plan Comment Letter	Transportation	1	
1.1417	Project Administration	10/27/2023	PW Staff	Comp Plan Comment Ltr	Transportation	42	
1.1418	Project Administration	11/7/2023	PW Staff	Memo to the PC about Transportation Projects Needed for UGA Expansions	Transportation	1	
1.1419	Project Administration	11/7/2023	PW Staff	2023.11.07_PC_Letter_ProjectsforUGAs	Transportation	3	
1.1420	Project Administration	8/30/2023	PW Staff	RE_ EXTERNAL!_ Snohomish County Bike Map - WSDOT Facilities	Transportation	4	
1.1421	Project Administration	8/30/2023	PW Staff	SnoCo_Draft_TE_Bike_Write-Up - 8-30-23	Transportation	3	
1.1422	Project Administration	8/30/2023	PW Staff	County_BikeFacilities_vertical34x44	Transportation	1	
1.1423	Project Administration	3/31/2023	PW Staff	RE_ SUSPICIOUS ATTACHMENT_Arterial unit results summary	Transportation	4	
1.1424	Project Administration	3/31/2023	PW Staff	Copy of LOS Summary JP 20230331 MSV	Transportation	15	
1.1425	Project Administration	3/31/2023	PW Staff	Copy of LOS Summary JP 20230331 MSV	Transportation	15	
1.1426	Project Administration	3/31/2023	PW Staff	Copy of City LOS Worksheet_A1_2022	Transportation	2	
1.1427	Project Administration	3/31/2023	PW Staff	Copy of State LOS Worksheet_A1_2022	Transportation	12	
1.1428	Project Administration	5/3/2023	PW Staff	RE_County AU MSV Tables Questions (2)	Transportation	5	
1.1429	Project Administration	5/3/2023	PW Staff	Copy of LOS Summary SG 20230427 MSV	Transportation	25	
1.1430	Project Administration	5/10/2023	PW Staff	RE_County AU MSV Tables Questions	Transportation	6	
1.1431	Project Administration	5/10/2023	PW Staff	Copy of County AU Name and Extent Updates_05102023	Transportation	5	
1.1432	Project Administration	8/30/2023	PW Staff	RE_Management Update on the TE	Transportation	2	
1.1433	Project Administration	8/25/2023	PW Staff	RE_Preview_New state funding for EV charging	Transportation	8	
1.1434	Project Administration	9/7/2023	PW Staff	RE_TE Policy Reference to Centers	Transportation	3	
1.1435	Project Administration	3/30/2022	PW Staff	Transportation Chapter of the DEIS Schedule	Transportation	1	
1.1436	Project Administration	3/30/2022	PW Staff	Copy of 2022.03.17_SEPA_Transportation_Schedule_Dec Deadline_FP	Transportation	1	
1.1437	Project Administration	12/1/2021	PW Staff	SnoCo_RoadSafetyPlan_Draft	Transportation	85	
1.1438	Project Administration	7/12/2023	PW Staff	Bike Map Note	Transportation	1	
1.1439	Project Administration	7/26/2023	PW Staff	RE_Additional TE policy comment from WSDOT	Transportation	1	
1.1440	Project Administration	7/24/2023	PW Staff	WSDOT LOS Map for TE	Transportation	1	
1.1441	Project Administration	7/21/2023	PW Staff	TE Policy Changes - Manuela Comments	Transportation	1	
1.1442	Project Administration	7/26/2023	PW Staff	RE_TE Narrative Edits	Transportation	2	
1.1443	Project Administration	8/3/2023	PW Staff	RE_Status of the TE Draft	Transportation	2	
1.1444	Project Administration	8/24/2023	PW Staff	RE_Snohomish County Planning Commission Briefing on the Tribal Coordination and Transportation Elements - August 22nd	Transportation	4	
1.1445	Project Administration	7/25/2023	PW Staff	RE_Review of the Draft Transportation Element	Transportation	7	
1.1446	Project Administration	7/28/2023	PW Staff	RE_Policy 4_B_2 thoughts per brief discussion with Steve D_ yesterday afternoon	Transportation	3	
1.1447	Project Administration	7/24/2023	PW Staff	RE_Draft TE for Management Review	Transportation	4	
1.1448	Project Administration	8/3/2023	PW Staff	RE_Connecting Oak Road to 156 ST SW	Transportation	4	
1.1449	Project Administration	2/22/2023	PW Staff	Transportation Terminologies for the Comp Plan_Subarea Plan	Transportation	1	
1.1450	Project Administration	8/24/2022	PW Staff	14th Ave W	Transportation	1	
1.1451	Project Administration	11/18/2022	PW Staff	Development Review Policies	Transportation	1	
1.1452	Project Administration	11/30/2022	PW Staff	Discuss LOS and latest HCM	Transportation	1	
1.1453	Project Administration	8/22/2022	PW Staff	FW_City and State future project information	Transportation	3	
1.1454	Project Administration	7/27/2022	PW Staff	Subarea Plan Management Check-in	Transportation	1	
1.1455	Project Administration	11/15/2022	PW Staff	RE_Town of Index	Transportation	3	
1.1456	Project Administration	11/18/2022	PW Staff	RE_TDM Goal	Transportation	1	
1.1457	Project Administration	12/5/2022	PW Staff	RE_TDM Goal and Equity_Health_Safety_and Welfare Objectives for Tomorrow's Meeting	Transportation	1	
1.1458	Project Administration	9/23/2022	PW Staff	RE_S Nyden Farms Rd & 2nd St SE	Transportation	2	
1.1459	Project Administration	8/26/2022	PW Staff	RE_Regional Transportation Priority List	Transportation	4	
1.1460	Project Administration	10/13/2022	PW Staff	RE_Policies Moved to LU from TR	Transportation	10	
1.1461	Project Administration	10/14/2022	PW Staff	RE_Policies Moved to LU from TR (1)	Transportation	10	
1.1462	Project Administration	8/2/2022	PW Staff	RE_Our conversation this morning	Transportation	2	
1.1463	Project Administration	8/24/2022	PW Staff	RE_MSVs	Transportation	1	
1.1464	Project Administration	11/17/2022	PW Staff	RE_LOS_CMS Memo	Transportation	1	
1.1465	Project Administration	7/26/2022	PW Staff	RE_GMA update meeting today	Transportation	1	
1.1466	Project Administration	10/12/2022	PW Staff	RE_Interurban Trail 128th St SW & I5	Transportation	4	
1.1467	Project Administration	10/7/2022	PW Staff	RE_GPP Policy LU 7_D_7	Transportation	2	
1.1468	Project Administration	7/5/2022	PW Staff	RE_Inventory of Transportation Facilities and Services	Transportation	2	
1.1469	Project Administration	12/6/2022	PW Staff	RE_GMA Compliance Review Checklist	Transportation	1	
1.1470	Project Administration	7/18/2022	PW Staff	RE_From WSDOT_Commerce suggested VMT reduction strategies	Transportation	2	
1.1471	Project Administration	8/28/2022	PW Staff	RE_FLU Map Policy Amendment Table	Transportation	2	
1.1472	Project Administration	6/22/2022	PW Staff	RE_Fehr & Peers question about CT	Transportation	1	

Project Name		2024 Comprehensive Plan Update		Index of Records			
Part 1 - DEPARTMENT OF PLANNING AND DEVELOPMENT SERVICES							
Exhibit #	Record Type	Date	Received From	Exhibit Description	Element	# of Pages	
1.1473	Project Administration	8/23/2022	PW Staff	RE_ Existing Conditions Report - Berk Comment Response	Transportation	2	
1.1474	Project Administration	7/27/2022	PW Staff	RE_ Comments on 2024 Growth Management Review	Transportation	2	
1.1475	Project Administration	11/2/2022	PW Staff	RE_ Climate Change Policies - in the TE_	Transportation	3	
1.1476	Project Administration	7/15/2022	PW Staff	RE_ Centers in and out of the Subarea Plan	Transportation	3	
1.1477	Project Administration	7/18/2022	PW Staff	RE_ Centers in and out of the Subarea Plan	Transportation	2	
1.1478	Project Administration	10/18/2022	PW Staff	RE_ Cathcart	Transportation	2	
1.1479	Project Administration	8/24/2022	PW Staff	RE_ Bervell_ Joseph shared _14th Avenue W Connection_ with you_	Transportation	1	
1.1480	Project Administration	7/21/2022	PW Staff	RE_ Ag Policy in the GPP	Transportation	1	
1.1481	Project Administration	7/15/2022	PW Staff	RE_ RE_ RE_ FW_ LRT Access Studies – County's Travel Forecast Model	Transportation	7	
1.1482	Project Administration	12/8/2022	PW Staff	FW_ Subarea Plan Update Meeting Agenda- Mill Creek 12_ 07	Transportation	2	
1.1483	Project Administration	10/25/2022	PW Staff	FW_ Interurban Trail 128th St SW & I5	Transportation	5	
1.1484	Project Administration	11/29/2022	PW Staff	FW_ GMA Compliance Review Checklist - Transportation	Transportation	2	
1.1485	Project Administration	8/22/2022	PW Staff	FW_ Existing Conditions Report - Berk Comment Response	Transportation	2	
1.1486	Project Administration	10/18/2022	PW Staff	FW_ 2024 update and the Health Dept_	Transportation	4	
1.1487	Project Administration	8/26/2022	PW Staff	42nd Ave Placemaking FINAL low res_ pdf	Transportation	1	
1.1488	Staff Research	8/26/2022	PW Staff	42nd Ave Placemaking FINAL low res	Transportation	17	
1.1489	Project Administration	11/15/2022	PW Staff	City of Index	Transportation	1	
1.1490	Project Administration	11/15/2022	PW Staff	UNTITLED (002)	Transportation	1	
1.1491	Project Administration	7/5/2022	PW Staff	Department allocations for the Berk consulting contract budget in 2023 and the Commerce Grant	Transportation	2	
1.1492	Project Administration	7/5/2022	PW Staff	Copy of Depts share of Berk Comp Plan contract (002)	Transportation	3	
1.1493	Project Administration	12/6/2022	PW Staff	Developing the Transportation Element Financial Plan	Transportation	1	
1.1494	Project Administration	12/6/2022	PW Staff	20150621_ TransportationElement-f (002)	Transportation	166	
1.1495	Project Administration	9/19/2022	PW Staff	FW_ Arterial units with v_ c greater than 1_ 0	Transportation	2	
1.1496	Project Administration	9/19/2022	PW Staff	Copy of PM_ extra_ links_ 1003_ attributes (002)	Transportation	36	
1.1497	Project Administration	9/19/2022	PW Staff	Copy of AM_ extra_ links_ 1002_ attributes (002)	Transportation	24	
1.1498	Project Administration	7/19/2022	PW Staff	FW_ Cascade Industrial Traffic	Transportation	1	
1.1499	Project Administration	7/19/2022	PW Staff	Railroad overcrossing plots (002)	Transportation	4	
1.1500	Project Administration	11/28/2022	PW Staff	FW_ Model Review for SnoCo TMP	Transportation	2	
1.1501	Project Administration	11/28/2022	PW Staff	Copy of SnoCo_ TMP_ LU_ Review (002)	Transportation	2	
1.1502	Project Administration	11/14/2022	PW Staff	Manor Way	Transportation	1	
1.1503	Project Administration	11/14/2022	PW Staff	bike (002)	Transportation	1	
1.1504	Project Administration	11/14/2022	PW Staff	arterial (002)	Transportation	1	
1.1505	Project Administration	8/1/2022	PW Staff	RE_ Clarification of the Small area Transportation Study regarding _easing the pressure on 35th Ave SE	Transportation	2	
1.1506	Project Administration	8/1/2022	PW Staff	County Engineer's Report 35th UC (002)	Transportation	10	
1.1507	Project Administration	6/7/2023	PW Staff	DEIS - TE Recommended Strategy List	Transportation	1	
1.1508	Project Administration	6/13/2023	PW Staff	RE_ Cathcart Policies	Transportation	1	
1.1509	Project Administration	6/20/2023	PW Staff	RE_ Cemetery Rd in Arlington	Transportation	1	
1.1510	Project Administration	6/7/2023	PW Staff	RE_ Draft Subarea Road Maps	Transportation	2	
1.1511	Project Administration	7/21/2023	PW Staff	RE_ Early Review of the Transportation Element	Transportation	7	
1.1512	Project Administration	6/20/2023	PW Staff	RE_ Project List	Transportation	2	
1.1513	Project Administration	6/14/2023	PW Staff	RE_ Snohomish County Bike Map - Mill Creek Facilities	Transportation	5	
1.1514	Project Administration	6/8/2023	PW Staff	RE_ Snohomish County Bike Map - Monroe Facilities	Transportation	3	
1.1515	Project Administration	6/8/2023	PW Staff	RE_ Snohomish County Bike Map - Sultan Facilities	Transportation	2	
1.1516	Project Administration	6/14/2023	PW Staff	RE_ TE Equity Maps	Transportation	1	
1.1517	Project Administration	2/22/2023	PW Staff	Transportation Terminologies for the Comp Plan_ Subarea Plan	Transportation	1	
1.1518	Project Administration	9/19/2022	PW Staff	Meadow Rd Calc 4 or 5 lane - Copy	Transportation	9	
1.1519	Project Administration	9/12/2022	PW Staff	Subarea Active Transportation Final Costs 20230323 - Draft - Copy	Transportation	3	
1.1520	Project Administration	4/3/2023	PW Staff	19th-23rd-156thPlanningLevelCostEstimates_20230313 - Copy	Transportation	2	
1.1521	Project Administration	11/20/2023	PW Staff	20231107_156thStVicinityProjectRecommendationsToManagement - Copy	Transportation	3	
1.1522	Project Administration	5/1/2023	PW Staff	SnohomishCounty_AU_Check_For County_UpdatedData_20230424 - Copy	Transportation	5	
1.1523	Project Administration	5/1/2023	PW Staff	Snohomish_County_Land_Use_Differences_For_Dockets_And_Motions - Copy	Transportation	1	
1.1524	Project Administration	1/24/2024	PW Staff	LOS Summary JP 20230331 MSV - Copy	Transportation	2	
1.1525	Project Administration	1/24/2024	PW Staff	LOS Summary JP 20230321 - Copy	Transportation	1	
1.1526	Project Administration	1/24/2024	PW Staff	County AU Check_ For County - Copy	Transportation	2	
1.1527	Project Administration	11/16/2023	PW Staff	County AU Appendix	Transportation	5	
1.1528	Project Administration	11/16/2023	PW Staff	Docket Assumed Future Projects	Transportation	4	
1.1529	Project Administration	11/16/2023	PW Staff	State AU Appendix	Transportation	3	
1.1530	Project Administration	11/16/2023	PW Staff	City AU Appendix	Transportation	4	
1.1531	Project Administration	11/16/2023	PW Staff	MSV Methodology	Transportation	13	
1.1532	Project Administration	11/16/2023	PW Staff	Transit Reliability	Transportation	5	
1.1533	Project Administration	11/16/2023	PW Staff	Planned Projects	Transportation	6	
1.1534	Project Administration	11/16/2023	PW Staff	Trip Generation	Transportation	4	
1.1535	Project Administration	11/16/2023	PW Staff	Docket Intersection LOS	Transportation	601	
1.1536	Project Administration	11/16/2023	PW Staff	Docket Arterial Unit LOS	Transportation	19	
1.1537	Project Administration	3/21/2023	PW Staff	Alt1_AM_N	Transportation	1	
1.1538	Project Administration	3/21/2023	PW Staff	Alt1_AM_S	Transportation	1	
1.1539	Project Administration	3/21/2023	PW Staff	Alt1_PM_N	Transportation	1	
1.1540	Project Administration	3/21/2023	PW Staff	Alt1_PM_S	Transportation	1	
1.1541	Project Administration	3/21/2023	PW Staff	Alt2_AM_N	Transportation	1	

Project Name		2024 Comprehensive Plan Update		Index of Records			
Part 1 - DEPARTMENT OF PLANNING AND DEVELOPMENT SERVICES							
Exhibit #	Record Type	Date	Received From	Exhibit Description		Element	# of Pages
1.1542	Project Administration	3/21/2023	PW Staff	Alt2_AM_S		Transportation	1
1.1543	Project Administration	3/21/2023	PW Staff	Alt2_PM_N		Transportation	1
1.1544	Project Administration	3/21/2023	PW Staff	Alt2_PM_S		Transportation	1
1.1545	Project Administration	3/21/2023	PW Staff	Alt3_AM_N		Transportation	1
1.1546	Project Administration	3/21/2023	PW Staff	Alt3_AM_S		Transportation	1
1.1547	Project Administration	3/21/2023	PW Staff	Alt3_PM_N		Transportation	1
1.1548	Project Administration	3/21/2023	PW Staff	Alt3_PM_S		Transportation	1
1.1549	Project Administration	6/6/2023	PW Staff	Draft Subarea Road Maps		Transportation	1
1.1550	Project Administration	6/6/2023	PW Staff	Street_Typology_Draft		Transportation	1
1.1551	Project Administration	6/6/2023	PW Staff	SubareaRoadProjects_Draft		Transportation	1
1.1552	Project Administration	7/7/2023	PW Staff	Early Review of the Transportation Element		Transportation	1
1.1553	Project Administration	7/7/2023	PW Staff	2023.07.05_TE Draft_EarlyReview		Transportation	127
1.1554	Project Administration	7/20/2023	PW Staff	FW_ _EXTERNAL_ Early Review of Snohomish County's Transportation Element		Transportation	3
1.1555	Project Administration	7/20/2023	PW Staff	WSDOT Comments on Proposed Policy Changes to Snohomish County Transportation Element		Transportation	2
1.1556	Project Administration	6/12/2023	PW Staff	FW_ Snohomish County Bike Map - Mill Creek Facilities		Transportation	2
1.1557	Project Administration	6/12/2023	PW Staff	City_BikeFacilities_MillCreek		Transportation	1
1.1558	Project Administration	6/12/2023	PW Staff	Snohomish_Countywide_BikeMap		Transportation	1
1.1559	Project Administration	9/6/2019	PW Staff	Invite - Active Transportation Stakeholder Workshop - Snohomish County		Transportation	1
1.1560	Project Administration	9/6/2019	PW Staff	Pathways for Active Transportation - Stakeholder Workshop Invite - 09-26.._		Transportation	1
1.1561	Project Administration	9/6/2019	PW Staff	Pathways for Active Transportation - Stakeholder Workshop Invite - 09-25.._		Transportation	1
1.1562	Project Administration	8/23/2023	PW Staff	RE_Active Transportation in rural Snohomish County _Stanwood Farmers' Market_ (1)		Transportation	3
1.1563	Project Administration	8/23/2023	PW Staff	County_BikeFacilities-North-11x17		Transportation	1
1.1564	Project Administration	8/23/2023	PW Staff	Re_Active Transportation in rural Snohomish County _Stanwood Farmers' Market_		Transportation	9
1.1565	Project Administration	8/23/2023	PW Staff	phase_1_trail (002)		Transportation	1
1.1566	Project Administration	8/23/2023	PW Staff	MUP_2019		Transportation	1
1.1567	Project Administration	8/21/2023	PW Staff	RE_Bike paths_ (2)		Transportation	2
1.1568	Project Administration	8/21/2023	PW Staff	SnoCo Regional Trails Map_Overall Vision_Updated2023		Transportation	1
1.1569	Project Administration	8/22/2023	PW Staff	RE_Bike paths_		Transportation	3
1.1570	Project Administration	8/22/2023	PW Staff	OpenHouse_CountyBikeMap-24x36 (002)		Transportation	1
1.1571	Project Administration	6/27/2023	PW Staff	RE_City of Mountlake Terrace bicycle facilities		Transportation	2
1.1572	Project Administration	6/27/2023	PW Staff	Bicycle Facilities_2023		Transportation	1
1.1573	Project Administration	7/7/2023	PW Staff	RE_Review of the Draft Transportation Element (1)		Transportation	4
1.1574	Project Administration	7/7/2023	PW Staff	2023.07.05_TE Draft_EarlyReviewV2		Transportation	127
1.1575	Project Administration	7/5/2023	PW Staff	RE_Review of the Draft Transportation Element (2)		Transportation	3
1.1576	Project Administration	6/13/2023	PW Staff	RE_Snohomish County Bike Map - Mill Creek Facilities		Transportation	5
1.1577	Project Administration	6/13/2023	PW Staff	SnoCo_BikeMap_2018-MillCreek (002)		Transportation	1
1.1578	Project Administration	6/13/2023	PW Staff	City_BikeFacilities_MillCreek (003)		Transportation	1
1.1579	Project Administration	6/13/2023	PW Staff	RE_Snohomish County Bike Map - Mill Creek Facilities (2)		Transportation	3
1.1580	Project Administration	6/13/2023	PW Staff	Bothell-Final Draft Bike Plan		Transportation	1
1.1581	Project Administration	6/13/2023	PW Staff	SnoCo_BikeMap_2018-MillCreek (003)		Transportation	1
1.1582	Project Administration	6/13/2023	PW Staff	MillCreek_BikeMap_2015 (002)		Transportation	1
1.1583	Project Administration	6/13/2023	PW Staff	City_BikeFacilities_MillCreek (004)		Transportation	1
1.1584	Project Administration	7/21/2023	PW Staff	RE_TE Draft for Review		Transportation	3
1.1585	Project Administration	6/8/2023	PW Staff	Snohomish County Bike Map - Mill Creek Facilities		Transportation	1
1.1586	Project Administration	6/8/2023	PW Staff	Snohomish_Countywide_BikeMap (003)		Transportation	1
1.1587	Project Administration	6/8/2023	PW Staff	City_BikeFacilities_MillCreek (006)		Transportation	1
1.1588	Project Administration	6/8/2023	PW Staff	Snohomish County Bike Map - Monroe Facilities		Transportation	1
1.1589	Project Administration	6/8/2023	PW Staff	City_BikeFacilities_Monroe (002)		Transportation	1
1.1590	Project Administration	6/8/2023	PW Staff	Snohomish County Bike Map - Mountlake Terrace Facilities		Transportation	1
1.1591	Project Administration	6/8/2023	PW Staff	City_BikeFacilities_Southwest (002)		Transportation	1
1.1592	Project Administration	6/8/2023	PW Staff	Snohomish County Bike Map - Snohomish Facilities		Transportation	1
1.1593	Project Administration	6/8/2023	PW Staff	City_BikeFacilities_Snohomish (002)		Transportation	1
1.1594	Project Administration	6/8/2023	PW Staff	Snohomish County Bike Map - Stanwood Facilities		Transportation	1
1.1595	Project Administration	6/8/2023	PW Staff	City_BikeFacilities_Stanwood (002)		Transportation	1
1.1596	Project Administration	6/8/2023	PW Staff	Snohomish County Bike Map - Sultan Facilities		Transportation	1
1.1597	Project Administration	6/8/2023	PW Staff	City_BikeFacilities_SultanGoldBar (002)		Transportation	1
1.1598	Project Administration	6/8/2023	PW Staff	Snohomish County Bike Map - WSDOT Facilities		Transportation	1
1.1599	Project Administration	6/8/2023	PW Staff	SnoCo_TE_BikePlanning_Draft		Transportation	4
1.1600	Project Administration	6/14/2023	PW Staff	TE Equity Maps		Transportation	1
1.1601	Project Administration	6/14/2023	PW Staff	Transit_Walkshed_Block (002)		Transportation	1
1.1602	Project Administration	6/7/2023	PW Staff	Updated Airport and Freight Info		Transportation	1
1.1603	Project Administration	6/7/2023	PW Staff	TE Freight Write-Up		Transportation	3
1.1604	Project Administration	6/7/2023	PW Staff	TE Airport Write-Up		Transportation	1
1.1605	Project Administration	11/10/2022	PW Staff	228th St SE @ 39th Ave SE		Transportation	9
1.1606	Project Administration	11/10/2022	PW Staff	228th St SE @ 45th Ave SE		Transportation	9
1.1607	Project Administration	11/10/2022	PW Staff	35th Ave SE & 197th PI SE-198th PI SE		Transportation	4
1.1608	Project Administration	11/10/2022	PW Staff	35th Ave SE @ 156th St SE		Transportation	21

Index of Records						
Project Name	2024 Comprehensive Plan Update					
Part 1 - DEPARTMENT OF PLANNING AND DEVELOPMENT SERVICES						
Exhibit #	Record Type	Date	Received From	Exhibit Description	Element	# of Pages
1.1609	Project Administration	11/10/2022	PW Staff	35th Ave SE @ 168th St SE	Transportation	21
1.1610	Project Administration	11/10/2022	PW Staff	35th Ave SE @ 180th St SE	Transportation	21
1.1611	Project Administration	11/10/2022	PW Staff	35th Ave SE @ Grannis Rd-188th St SE	Transportation	28
1.1612	Project Administration	11/10/2022	PW Staff	39th Ave SE & 212th St SE	Transportation	9
1.1613	Project Administration	11/10/2022	PW Staff	SR527 & 208th St SE-Maltby Rd_SR524	Transportation	29
1.1614	Project Administration	11/10/2022	PW Staff	AM_extra_links_1002_attributes	Transportation	7
1.1615	Project Administration	11/10/2022	PW Staff	City_Arterial_And_State_Route_Count_Data_For_Fehr&Peers_20220505	Transportation	5
1.1616	Project Administration	11/10/2022	PW Staff	City_Arterial_And_State_Route_Count_Data_Needed_For_Fehr&Peers_20220505	Transportation	3
1.1617	Project Administration	11/10/2022	PW Staff	PM_extra_links_1003_attributes	Transportation	36
1.1618	Project Administration	11/10/2022	PW Staff	Snohomish_County_AU_Count_PkHr_AndMSV_for_F&P_20220210	Transportation	16
1.1619	Project Administration	11/10/2022	PW Staff	Snohomish_County_AU_Count_PkHr_AndMSV_for_F&P_20220215	Transportation	3
1.1620	Project Administration	11/10/2022	PW Staff	Snohomish_County_AU_Count_PkHr_AndMSV_for_F&P_20220216	Transportation	19
1.1621	Project Administration	11/10/2022	PW Staff	Snohomish_County_AU_MSV_for_F&P_2044_NO_ACTION_20220818	Transportation	19
1.1622	Project Administration	11/10/2022	PW Staff	Snohomish_County_City_AU_Counts_And_Locations_20220825	Transportation	2
1.1623	Project Administration	11/10/2022	PW Staff	Snohomish_County_Future_City_Projects_11_New_City_Arterial_Unit_Count_Locations_With_Volumes_for_F&P_20220901	Transportation	1
1.1624	Project Administration	11/10/2022	PW Staff	Snohomish_County_Future_City_Projects_13_New_City_Arterial_Units_20220818	Transportation	1
1.1625	Project Administration	11/10/2022	PW Staff	Snohomish_County_Future_City_Projects_for_F&P_20220630	Transportation	1
1.1626	Project Administration	11/10/2022	PW Staff	Snohomish_County_Future_State_Route_Projects_for_F&P_20220630	Transportation	2
1.1627	Project Administration	11/10/2022	PW Staff	Snohomish_County_Land_Use_Differences_For_Dockets_And_Motions_20221110	Transportation	30
1.1628	Project Administration	11/10/2022	PW Staff	Snohomish_County_Land_Use_Differences_For_Remaining_Dockets_And_Motions_20221130	Transportation	16
1.1629	Project Administration	11/10/2022	PW Staff	Snohomish_Woodinville_Rd_&_240th_St_SE-Costco	Transportation	33
1.1630	Project Administration	11/10/2022	PW Staff	SnohomishCounty_AU_Check_For_County_UpdatedData_20230123	Transportation	2
1.1631	Project Administration	11/10/2022	PW Staff	SnohomishCounty_AU_Check_For_County_UpdatedData_20230426-AnswersToMSVtableQuestions	Transportation	86
1.1632	Project Administration	11/10/2022	PW Staff	SnohomishCounty_ExistingConditions_RAUT_Edits	Transportation	1
1.1633	Project Administration	11/10/2022	PW Staff	SnohomishCountyAssumedProjects_20230126	Transportation	7
1.1634	Project Administration	11/10/2022	PW Staff	SnohomishCountyAssumedRoadProjectsForF&P_20230327	Transportation	1
1.1635	Project Administration	1/9/2024	PW Staff	East West High Capacity Transit Access Study_final report_vol.2 EW1	Transportation	282
1.1636	Project Administration	1/9/2024	PW Staff	FINAL DRAFT_164th Corridor HCT Study_Report EW2	Transportation	69
1.1637	Project Administration	1/9/2024	PW Staff	FINAL_LRT Station Access Report EW3	Transportation	96
1.1638	Project Administration	1/9/2024	PW Staff	TNR Cost Estimating Model Appendix B	Transportation	7
1.1639	Project Administration	1/9/2024	PW Staff	TRANSPO FINAL_LRT Station Access Report 130th Crossing Cost Estimates - Appendices	Transportation	109
1.1640	Project Administration	1/4/2024	PW Staff	1.18136.05 - SnoCo LRT - 130th - Cost Estimates	Transportation	2
1.1641	Project Administration	1/4/2024	PW Staff	1.18136.05 - SnoCo LRT - Ash Way Overpass - Cost Estimates 102822	Transportation	4
1.1642	Project Administration	1/17/2024	PW Staff	156thStNEAlternateRouteAnd23rdAveNECostEstimates20240116	Transportation	1
1.1643	Project Administration	10/19/2023	PW Staff	2023.04.11_F&P_Target Projects_big spread	Transportation	2
1.1644	Project Administration	1/29/2024	PW Staff	2023112_2024ProjectCostingUsingAvgFormulaRemovedPE-CE-MOB-ParcelAcqDEIS MITIGATION	Transportation	44
1.1645	Project Administration	11/15/2023	PW Staff	FinalCostsForTE_Projects20230524	Transportation	1
1.1646	Project Administration	10/18/2023	PW Staff	Forty Five Rd & 11th Ave NE data	Transportation	1
1.1647	Project Administration	1/10/2024	PW Staff	Rough calculations of 19th - 23rd - 156th - Intersections 20230313	Transportation	2
1.1648	Project Administration	5/26/2023	PW Staff	Summary Table	Transportation	14
1.1649	Project Administration	1/29/2024	PW Staff	TE & SubArea Project calcs 515pm 3-1-23	Transportation	2
1.1650	Project Administration	1/9/2024	PW Staff	TE projects by timeline bucket 20230214	Transportation	26
1.1651	Project Administration	1/24/2024	PW Staff	appendix_d_rcpladminprocedures_051322	Transportation	208
1.1652	Project Administration	5/24/2022	PW Staff	Arterial_Circulation_Proposed_Roads_For_Management_20220517	Transportation	1
1.1653	Project Administration	7/5/2022	PW Staff	Calculating SnoCo Principal Arterials including State Routes 20220608	Transportation	1
1.1654	Project Administration	6/8/2022	PW Staff	CalculatingExistingTotalArterialLengthByClassification_20220608	Transportation	70
1.1655	Project Administration	1/5/2022	PW Staff	FHWA_Arterial_Classification_20210512	Transportation	16
1.1656	Project Administration	1/25/2022	PW Staff	RTP_PowerPoint_20220125	Transportation	7
1.1657	Project Administration	1/25/2022	PW Staff	RTP_Snohomish_County_Capacity_Projects_20220125	Transportation	2
1.1658	Project Administration	5/16/2023	PW Staff	WSDOT_Project_Matrix_Draft_For_Management_20220317	Transportation	2
1.1659	Staff Research	10/6/2022	UW Staff	University of Washington RE Snohomish County Racially Restrictive Covenants	Housing	3
1.1660	Project Administration	10/21/2022	PDS Staff	UW and GIS Subdivision GIS Assistance	Housing	5
1.1661	Staff Research	11/11/2022	UW Staff	UW Snohomish County Restrictions Map	Housing	4
1.1662	Staff Research	2/2/2023	UW Staff	Late 1960s Racially Restrictive Covenants	Housing	2
1.1663	Staff Research	2/7/2023	UW Staff	Restrictive Covenants Location Table	Housing	2
1.1664	Project Administration	2/14/2023	Auditor's Staff	Covenant Removal Form Information	Housing	1
1.1665	Staff Research	2/21/2023	UW Staff	UW Coordination Meeting	Housing	5
1.1666	Staff Research	3/6/2023	CWU Staff	CWU Covenants Coordination Meeting	Housing	3
1.1667	Project Administration	4/28/2023	PDS Staff	Restrictive Covenants Meeting Prep	Housing	2
1.1668	Staff Research	7/28/2023	UW Staff	Racially disparate impacts report draft	Housing	1
1.1669	Public Comment	11/30/2022	Smith, Kerry	Public Comment Submission	Population and Employment, Economic Development	4
1.1670	Project Administration	12/26/2023	PDS Staff	Chapter Input	Economic Development	3
1.1671	Staff Research	6/26/2021	PDS Staff	Draft Housing Technical Memo	Housing	43

Index of Records						
Project Name		2024 Comprehensive Plan Update				
Part 1 - DEPARTMENT OF PLANNING AND DEVELOPMENT SERVICES						
Exhibit #	Record Type	Date	Received From	Exhibit Description	Element	# of Pages
1.1672	Staff Research	2/1/2022	Commerce	Presentation Implementing HB 1220 1-21-2022	Housing	16
1.1673	Staff Research	2/11/2022	Commerce	Presentation Projected Housing Needs Allocation Focus Group 2-11-2022	Housing	23
1.1674	Project Administration	3/9/2022	Commerce	Invitation to Advisory Work Group for HB 1220	Housing	3
1.1675	Staff Research	3/16/2022	PSRC	PSRC Displacement Risk Mapping	Housing	3
1.1676	Staff Research	3/25/2022	Commerce	RDI Advisory Work Group 1	Housing	24
1.1677	Staff Research	4/21/2022	Commerce	RDI Advisory Work Group 2	Housing	34
1.1678	Staff Research	5/6/2022	Commerce	Draft Guidance for Allocating Projected Countywide Housing Needs	Housing	44
1.1679	Staff Research	5/26/2022	Commerce	RDI Advisory Work Group 3	Housing	29
1.1680	Staff Research	6/8/2022	Commerce	RDI Advisory Work Group 3 Follow-up	Housing	10
1.1681	Staff Research	6/19/2022	Commerce	RDI Advisory Work Group 4	Housing	23
1.1682	Staff Research	7/12/2022	Commerce	RDI Advisory Work Group 4 Follow-up	Housing	48
1.1683	Staff Research	7/22/2022	Commerce	RDI Advisory Work Group 5	Housing	39
1.1684	Staff Research	7/28/2022	Commerce	Draft Projection Methodology for Allocating Housing Need by Income	Housing	21
1.1685	Project Administration	8/30/2022	PDS Staff	Disparate Impacts Exclusion and Displacement Policy Review	Housing	14
1.1686	Staff Research	9/12/2022	Commerce	Updated HNAT Tool	Housing	34
1.1687	Staff Research	9/22/2022	Commerce	RDI Advisory Group Open House	Housing	2
1.1688	Project Administration	10/14/2022	PDS Staff	Housing Element Policy Review 10-14-2022	Housing	16
1.1689	Staff Research	10/31/2022	Commerce	RDI Advisory Work Group 6	Housing	24
1.1690	Staff Research	11/7/2022	Commerce	RDI Advisory Work Group Thank You	Housing	1
1.1691	Staff Research	11/9/2022	Commerce	HAPT Tool Methodology Question	Housing	6
1.1692	Staff Research	11/11/2022	Commerce	Draft HAPT Methodology Emergency Housing question	Housing	4
1.1693	Staff Research	11/21/2022	Commerce	2022 MFTE Workbook	Housing	205
1.1694	Staff Research	11/22/2022	Commerce	Allocation Process for HB 1220	Housing	24
1.1695	Staff Research	12/6/2022	Commerce	Racially Disparate Impacts Presentation	Housing	49
1.1696	Project Administration	12/16/2022	PDS Staff	Draft Housing Policies - Human Services Comments	Housing	14
1.1697	Project Administration	12/16/2022	PDS Staff	Draft Housing Policies - Human Services Further Comments	Housing	14
1.1698	Staff Research	1/4/2023	Commerce	Special Housing Needs Methodology Handout	Housing	4
1.1699	Project Administration	1/24/2023	PDS Staff	Draft Housing Policies 1-24-2023	Housing	33
1.1700	Staff Research	1/25/2023	Commerce	Land Capacity Guidance Comments	Housing	31
1.1701	Project Administration	1/27/2023	PDS Staff	Special Needs Housing - Human Services Comments	Housing	7
1.1702	Public Outreach	1/30/2023	PDS Staff	Steering Committee - Presentation HO-5 Report and Housing Targets 1-30-2023	Housing	50
1.1703	Staff Research	2/2/2023	Commerce	PAC presentation	Housing	2
1.1704	Staff Research	2/9/2023	Commerce	HB 1220 PAC Presentation 2-9-2023	Housing	16
1.1705	Staff Research	3/1/2023	Commerce	Countywide Housing Needs HAPT	Housing	5
1.1706	Staff Research	3/17/2023	Commerce	Recommendations for Encouraging ADUs	Housing	48
1.1707	Staff Research	3/20/2023	PDS Staff	ADU Recommendations	Housing	10
1.1708	Staff Research	5/5/2023	Commerce	Land Capacity Guidance Webinar	Housing	10
1.1709	Staff Research	5/9/2023	Commerce	MFTE Eligibility	Housing	4
1.1710	Project Administration	6/5/2023	Health Department Staff	Housing Element Policies - Health Department Comments	Housing	1
1.1711	Project Administration	6/6/2023	PDS Staff	Housing Element Policies - Human Services comments	Housing	2
1.1712	Staff Research	7/7/2023	Commerce	Final Guidance Books	Housing	2
1.1713	Staff Research	9/6/2023	Commerce	Draft Displacement Risk Map	Housing	4
1.1714	Staff Research	12/12/2023	Commerce	Permanent Supportive Housing Requirements for Counties	Housing	3
1.1715	Staff Research	9/26/2023	Commerce	ADU County Requirements Presentation	Housing	38
1.1716	Staff Research	9/1/2023	Commerce	Guidance Book 1 Establishing Housing Targets Final 9-1-2023	Housing	104
1.1717	Staff Research	8/29/2023	Commerce	Guidance Book 2 Housing Element Update Final 8-29-2023	Housing	175
1.1718	Staff Research	4/26/2023	Commerce	Guidance Book 3 Racially Disparate Impacts Final 4-25-2023	Housing	122
1.1719	Staff Research	9/1/2023	Commerce	Guidance Appendix B	Housing	9
1.1720	Staff Research	9/26/2023	Commerce	ADU Guidance Final 9-26-2023	Housing	40
1.1721	Staff Research	1/1/2022	PSRC	Regional Housing Needs Assessment	Housing	116
1.1722	Staff Research	2/1/2023	PSRC	Regional Housing Strategy	Housing	18
1.1723	Staff Research	2/1/2022	Commerce	Commerce Presentation Special Housing Types	Housing	36
1.1724	Project Administration	5/1/2023	PDS Staff	Housing Displacement Risk Map	Housing	1
1.1725	Project Administration	4/3/2019	Parks Staff	County Council CPP and Growth Targets Briefing	Parks and Recreation	22
1.1726	Project Administration	6/11/2019	Parks Staff	Park Board Kick Off Presentation	Parks and Recreation	11
1.1727	Project Administration	8/27/2019	Parks Staff	County Council Infomational Series Parks Briefing	Parks and Recreation	20
1.1728	Project Administration	6/22/2021	Parks Staff	Parks PRE-PRVP Briefing Council Presentation	Parks and Recreation	30
1.1729	Project Administration	7/27/2021	Parks Staff	2024Update-PC-Parks Briefing	Parks and Recreation	30
1.1730	Project Administration	8/4/2022	Parks Staff	01-Policy Workshop_PRE 2024 Update	Parks and Recreation	19
1.1731	Project Administration	9/22/2022	Parks Staff	02-Equity Workshop_PRE 2024 Update	Parks and Recreation	40
1.1732	Project Administration	10/6/2022	Parks Staff	03-Climate Change Workshop_PRE 2024 Update	Parks and Recreation	50

Index of Records						
Project Name		2024 Comprehensive Plan Update				
Part 1 - DEPARTMENT OF PLANNING AND DEVELOPMENT SERVICES						
Exhibit #	Record Type	Date	Received From	Exhibit Description	Element	# of Pages
1.1733	Project Administration	10/20/2022	Parks Staff	04-Open Space Workshop_PRE 2024 Update	Parks and Recreation	15
1.1734	Project Administration	12/15/2022	Parks Staff	05-LOS Project List_PRE 2024 Update	Parks and Recreation	25
1.1735	Project Administration	4/11/2023	Parks Staff	PRE Park Board Briefing_April 2023	Parks and Recreation	21
1.1736	Project Administration	5/23/2023	Parks Staff	PRE Planning Commission Briefing_May 2023	Parks and Recreation	63
1.1737	Project Administration	6/27/2023	Parks Staff	Parks_Urban Core planning commission_briefing speaking points	Parks and Recreation	3
1.1738	Project Administration	6/23/2022	Parks Staff	Project Schedule_PRE_Comp Plan Update 2024	Parks and Recreation	2
1.1739	Public Comment	9/29/2023	Parks Staff	Hernandez_PRE public comment	Parks and Recreation	4
1.1740	Public Outreach	9/11/2023	Parks Staff	DEIS Park Map Posters 24x36	Parks and Recreation	4
1.1741	Public Outreach	9/11/2023	Parks Staff	Park_and_Rec_Sept_2023_Elements_Flyer_web	Parks and Recreation	1
1.1742	Project Administration	1/18/2023	Parks Staff	Climate Change Commerce Parks Policies Memo	Parks and Recreation	3
1.1743	Staff Research	12/1/2013	Parks Staff	2013 Petrie. North-Puget-Lowlands-Habitat-and-Population-Objectives-Wetland	Parks and Recreation	72
1.1744	Staff Research	4/3/1972	Parks Staff	1972_Sno Co Riding Hiking Trails Plan_Adopted	Parks and Recreation	24
1.1745	Staff Research	1/1/2022	Parks Staff	2022_MAPS_KingCounty_OpenSpacePlan_Update_Final	Parks and Recreation	11
1.1746	Staff Research	1/1/2021	Parks Staff	2021 Capital Trails Coalition Impact Report	Parks and Recreation	24
1.1747	Staff Research	1/1/2022	Parks Staff	2022 ClimateResiliency_SeattleParks	Parks and Recreation	24
1.1748	Staff Research	8/1/2022	Parks Staff	2022 Community Pandemic Recovery Priorities Report	Parks and Recreation	51
1.1749	Staff Research	9/15/2015	Parks Staff	2015 Duvall Watershed Plan Adopted_091515	Parks and Recreation	237
1.1750	Staff Research	1/1/2020	Parks Staff	2020 DNR_evergreen_communities_factsheet	Parks and Recreation	1
1.1751	Staff Research	9/28/2019	Parks Staff	2019 Env Health Disparities Map Methodology_AcademicArticle	Parks and Recreation	16
1.1752	Staff Research	8/3/2022	Parks Staff	2022 Equity Maps-Lynnwood_parcel_update	Parks and Recreation	6
1.1753	Staff Research	9/14/2022	Parks Staff	2022 Sno Co kick-off-interdept-climate change committee	Parks and Recreation	30
1.1754	Staff Research	11/1/2022	Parks Staff	2022 Little Bear Creek_SMAP_PUBLIC REVIEW DRAFT	Parks and Recreation	49
1.1755	Staff Research	6/1/2018	Parks Staff	2018 Map Pages from RegionalOpenSpaceConservationPlan	Parks and Recreation	19
1.1756	Staff Research	8/8/2022	Parks Staff	2022 OSAT_urban sub area high park need	Parks and Recreation	1
1.1757	Staff Research	8/8/2022	Parks Staff	2022 OSAT_urban sub area high trail gap analysis	Parks and Recreation	1
1.1758	Staff Research	11/30/2022	Parks Staff	2022 The life-saving benefits of street trees_CNU	Parks and Recreation	3
1.1759	Staff Research	11/1/2022	Parks Staff	Urban_Greenspaces_North Creek Watershed	Parks and Recreation	1
1.1760	Staff Research	4/1/2020	Parks Staff	2020 WA Indian Tribes and the GMA - Toward inclusionary regional planning	Parks and Recreation	224
1.1761	Staff Research	11/1/2023	Parks Staff	2023_Final Draft_Urban Open Space White Paper_11.1.23	Parks and Recreation	38
1.1762	Project Administration	3/9/2023	PDS Staff	Urban Core Subarea Policies Interjurisdictional Meeting Agenda-03.09.23	Urban Core Subarea Plan	1
1.1763	Project Administration	3/9/2023	PDS Staff	Urban Core Subarea Interjurisdictional PP Handout- 03.09.23	Urban Core Subarea Plan	20
1.1764	Project Administration	11/9/2022	PDS Staff	Agenda- Subarea Plan- Everett-11.09.22	Urban Core Subarea Plan	1
1.1765	Project Administration	11/9/2022	PDS Staff	Subarea Plan Update PP Handout-11.09.22	Urban Core Subarea Plan	9
1.1766	Project Administration	11/30/2022	PDS Staff	Agenda- Subarea Plan- Lynnwood-11.30.22	Urban Core Subarea Plan	1
1.1767	Project Administration	11/30/2022	PDS Staff	LRC Update PP Handout- 11.30.22	Urban Core Subarea Plan	9

Index of Records						
Project Name		2024 Comprehensive Plan Update				
Part 1 - DEPARTMENT OF PLANNING AND DEVELOPMENT SERVICES						
Exhibit #	Record Type	Date	Received From	Exhibit Description	Element	# of Pages
1.1768	Project Administration	12/7/2022	PDS Staff	Agenda- Subarea Plan- Mill Creek-12.07.22	Urban Core Subarea Plan	1
1.1769	Project Administration	12/7/2022	PDS Staff	LRC Update PP Handout- 12.07.22	Urban Core Subarea Plan	9
1.1770	Project Administration	1/4/2023	PDS Staff	Agenda- Subarea Plan-Annexations- Mukilteo- 01.04.23	Urban Core Subarea Plan	1
1.1771	Project Administration	1/4/2023	PDS Staff	LRC Update PP Handout- 01.04.23	Urban Core Subarea Plan	11
1.1772	Project Administration	2/2/2022	PDS Staff	Agenda- LRC Update- Everett	Urban Core Subarea Plan	1
1.1773	Project Administration	2/2/2022	PDS Staff	LRC Update Meeting Notes Everett- 02.02.22	Urban Core Subarea Plan	3
1.1774	Project Administration	2/2/2022	PDS Staff	Agenda- LRC Update- Lynnwood	Urban Core Subarea Plan	1
1.1775	Project Administration	2/2/2022	PDS Staff	LRC Update Meeting Notes Lynnwood- 02.02.22	Urban Core Subarea Plan	3
1.1776	Project Administration	2/4/2022	PDS Staff	Agenda- LRC Update- Mill Creek	Urban Core Subarea Plan	1
1.1777	Project Administration	2/4/2022	PDS Staff	LRC Update Meeting Notes Millcreek- 02.04.22	Urban Core Subarea Plan	3
1.1778	Project Administration	2/4/2022	PDS Staff	Agenda- LRC Update- Mukilteo	Urban Core Subarea Plan	1
1.1779	Project Administration	2/4/2022	PDS Staff	LRC Update Meeting Notes Mukilteo- 02.04.22	Urban Core Subarea Plan	3
1.1780	Project Administration	2/2/2022	PDS Staff	LRC Update PowerPoint- 02.02.22	Urban Core Subarea Plan	17
1.1781	Project Administration	1/14/2022	PDS Staff	Proposed Urban Core Subarea Plan Callouts	Urban Core Subarea Plan	1
1.1782	Project Administration	3/2/2022	Sound Transit	MCP Workshop 7 presentation	Urban Core Subarea Plan	34
1.1783	Project Administration	11/28/2023	PDS Staff	RE Potential Update Sub Area Plan	Urban Core Subarea Plan	6
1.1784	Project Administration	11/28/2023	PDS Staff	Urban Core Subarea- SCCIT PP Handout-11.28.23	Urban Core Subarea Plan	39
1.1785	Project Administration	9/12/2022	PDS Staff	Capital Facilities Sections of County Comprehensive Plan	Urban Core Subarea Plan	5
1.1786	Project Administration	8/25/2022	PDS Staff	Subarea Update Presentation- 08.25.22	Urban Core Subarea Plan	15
1.1787	Staff Research	5/1/2023	Sound Transit	AE 0179-19 Model Code Partnership Recommendations Policies	Urban Core Subarea Plan	65
1.1788	Staff Research	8/2/2023	PDS Staff	Subarea Policies- Model Code Comparison - 08.02.23	Urban Core Subarea Plan	22
1.1789	Staff Research	12/21/2022	PDS Staff	RE_ Marginalized vs underserved terminology Comp Plan	Urban Core Subarea Plan	1
1.1790	Staff Research	8/23/2022	PDS Staff	Equity Policies - Next Steps	Urban Core Subarea Plan	3
1.1791	Staff Research	8/23/2022	PDS Staff	RE_ Urban Core Subarea 2019-2044 Pop and Emp Growth RE_ Coordination - Aug 25th Summit	Urban Core Subarea Plan	2
1.1792	Staff Research	12/15/2023	PDS Staff	RE_ Snohomish County Draft Urban Core Subarea Plan Policies	Urban Core Subarea Plan	5
1.1793	Staff Research	8/23/2022	PDS Staff	SubArea Plan Community Profile	Urban Core Subarea Plan	1
1.1794	Staff Research	4/4/2023	PDS Staff	RE Subarea Tree Canopy and Subbasins	Urban Core Subarea Plan	2
1.1795	Staff Research	10/18/2023	PDS Staff	RE_ Mixed Use Corridor Zone- Comments by 10_23_23	Urban Core Subarea Plan	4
1.1796	Staff Research	5/12/2023	PDS Staff	Subarea Plan- Land Use PowerPoint- Handout	Urban Core Subarea Plan	35
1.1797	Staff Research	12/1/2021	PDS Staff	2044 Initial Growth Targets_SC_Dec-1-2021	Urban Core Subarea Plan	8
1.1798	Staff Research	5/12/2023	PDS Staff	Land Use Analysis	Urban Core Subarea Plan	2
1.1799	Staff Research	1/17/2024	PDS Staff	FW_ Urban Core Exec Rec Map Amendments	Urban Core Subarea Plan	2
1.1800	Staff Research	1/12/2024	PDS Staff	FLU Amendment- 01.12.24	Urban Core Subarea Plan	1
1.1801	Staff Research	4/8/2020	PDS Staff	20200408_Housing Section of Urban Core Subarea Plan	Urban Core Subarea Plan	1
1.1802	Public Outreach	6/1/2020	PDS Staff	Density Handout_ June 2020	Urban Core Subarea Plan	1

Index of Records						
Project Name		2024 Comprehensive Plan Update				
Part 1 - DEPARTMENT OF PLANNING AND DEVELOPMENT SERVICES						
Exhibit #	Record Type	Date	Received From	Exhibit Description	Element	# of Pages
1.1803	Public Outreach	6/1/2020	PDS Staff	Housing Types_ June 2020	Urban Core Subarea Plan	1
1.1804	Public Outreach	6/1/2020	PDS Staff	Urban Residential Housing Type Examples expanded_ July 2020	Urban Core Subarea Plan	1
1.1805	Public Outreach	12/20/2022	PDS Staff	Urban Core Subarea Anti-Displacement Strategies 12-20-2022	Urban Core Subarea Plan	10
1.1806	Staff Research	2/15/2023	PW Staff	Additional Subarea Policies	Urban Core Subarea Plan	1
1.1807	Staff Research	4/3/2023	PW Staff	Subarea Policy Modification	Urban Core Subarea Plan	1
1.1808	Staff Research	4/28/2023	Parks Staff	RE UC Subarea Plan - Parks and Recreation - map with labels	Urban Core Subarea Plan	1
1.1809	Staff Research	4/28/2023	Parks Staff	Park Existing Cond Map Label Notes	Urban Core Subarea Plan	1
1.1810	Staff Research	8/9/2023	PDS Staff	RE_ Open Space Corridors and Wildlife Areas Map	Urban Core Subarea Plan	2
1.1811	Staff Research	1/24/2024	SnoCo Arts & Culture	Snohomish Social Pinpoint Open Ended Responses	Urban Core Subarea Plan	38
1.1812	Staff Research	3/9/2020	Leland Consulting Group	Snohomish County Station Area Market Analysis	Urban Core Subarea Plan, Future Land Use	100
1.1813	Staff Research	10/10/2022	PDS Staff	Urban Food Production and Distribution Policy Tables	Urban Core Subarea Plan	1
1.1814	Staff Research	10/6/2022	PDS Staff	Policy Table_ Urban Food Production 10_6_22	Urban Core Subarea Plan	3
1.1815	Staff Research	12/28/2022	PDS Staff	Managerial Review for Policy with Sensitive Language	Urban Core Subarea Plan	1
1.1816	Staff Research	6/16/2023	PDS Staff	Community Health Assessment 2022	Urban Core Subarea Plan	1
1.1817	Staff Research	8/11/2022	PDS Staff	RE Anti Displacement Econ Development	Urban Core Subarea Plan	2
1.1818	Staff Research	1/30/2023	PDS Staff	RE Climate Justice	Urban Core Subarea Plan	2
1.1819	Staff Research	8/15/2022	PDS Staff	RE Community Gardens	Urban Core Subarea Plan	3
1.1820	Staff Research	9/16/2022	PDS Staff	RE DOE Recognizes Communications Campaigns That Promote Diversity and Expand Access to Solar Power	Urban Core Subarea Plan	7
1.1821	Staff Research	5/15/2023	PDS Staff	RE Food and Farm Center	Urban Core Subarea Plan	4
1.1822	Staff Research	5/5/2023	PDS Staff	RE Food and Farming Subarea Meeting Agenda- 05.05.23	Urban Core Subarea Plan	3
1.1823	Staff Research	3/15/2023	PDS Staff	RE Food Economy and Urban Food Systems narrative for Subarea Plan	Urban Core Subarea Plan	3
1.1824	Staff Research	7/7/2022	PDS Staff	RE Self Service Food Bank	Urban Core Subarea Plan	2
1.1825	Staff Research	10/11/2022	PDS Staff	RE Urban Food Production and Distribution Policy Tables	Urban Core Subarea Plan	3
1.1826	Staff Research	7/14/2022	PDS Staff	Urban Food System Equity Policies	Urban Core Subarea Plan	1
1.1827	Staff Research	3/1/2023	PDS Staff	Urban Food Systems Policies Outreach	Urban Core Subarea Plan	1
1.1828	Public Outreach	3/9/2023	PDS Staff	RE_ Snohomish County Draft Urban Core Subarea Plan Policies	Urban Core Subarea Plan	4
1.1829	Public Outreach	2/28/2023	PDS Staff	Policy Table Subarea Plan- Public Review	Urban Core Subarea Plan	30
1.1830	Public Outreach	3/9/2023	PDS Staff	FW_ Snohomish County Draft Urban Core Subarea Plan Policies	Urban Core Subarea Plan	5
1.1831	Public Comment	3/10/2023	PSRC	RE_ Snohomish County Draft Urban Core Subarea Plan Policies	Urban Core Subarea Plan	5
1.1832	Public Comment	3/10/2023	City of Lynnwood	RE_PP Presentation for Interjurisdictional- Meeting 03.09.23	Urban Core Subarea Plan	3
1.1833	Public Outreach	3/9/2023	PDS Staff	Urban Core Subarea Interjurisdictional PP Handout- 03.09.23	Urban Core Subarea Plan	20
1.1834	Public Outreach	3/10/2023	PDS Staff	FW_ Snohomish County Draft Urban Core Subarea Plan Policies	Urban Core Subarea Plan	20
1.1835	Staff Research	3/13/2023	PDS Staff	RE_ Urban Core Subarea Draft Policies- Permitting	Urban Core Subarea Plan	3
1.1836	Staff Research	3/7/2023	PDS Staff	Urban Core Subarea Draft Policies- Permitting	Urban Core Subarea Plan	3
1.1837	Staff Research	3/13/2023	PDS Staff	Policy Table Subarea Plan- Public Review	Urban Core Subarea Plan	30

Index of Records						
Project Name		2024 Comprehensive Plan Update				
Part 1 - DEPARTMENT OF PLANNING AND DEVELOPMENT SERVICES						
Exhibit #	Record Type	Date	Received From	Exhibit Description	Element	# of Pages
1.1838	Public Comment	3/31/2023	City of Everett	RE_ [EXTERNAL] Sound Transit Leadership Group comments	Urban Core Subarea Plan	4
1.1839	Staff Research	3/28/2023	PDS Staff	RE_ Snohomish County Draft Urban Core Subarea Plan Policies	Urban Core Subarea Plan	4
1.1840	Staff Research	3/23/2023	LDC	Re_ Urban Core Subarea Summary	Urban Core Subarea Plan	4
1.1841	Public Outreach	1/26/2023	PDS Staff	NE Policy Table_ OnLineVersion_ Feb2023	Natural Environment	9
1.1842	Public Outreach	1/26/2023	PDS Staff	NE Policy Table_ V25Jan23_ PublicReviewVersion_ Copy	Natural Environment	18
1.1843	Public Outreach	2/23/2023	PDS Staff	NE Policy Table_ OnLineVersion_ March2023	Natural Environment	9
1.1844	Public Outreach	2/23/2023	PDS Staff	NE Policy Table_ V03Mar2023_ PublicComment Version	Natural Environment	20
1.1845	Public Outreach	5/24/2022	PDS Staff	2024 Updatebriefing for SWM	Natural Environment	8
1.1846	Public Outreach	5/17/2022	PDS Staff	NE_ Overview Slides	Natural Environment	3
1.1847	Public Outreach	9/7/2023	PDS Staff	Open House Element Flyer_ Natural Environment	Natural Environment	1
1.1848	Public Outreach	5/16/2023	PDS Staff	Urban trees slides	Natural Environment	17
1.1849	Staff Research	1/22/2020	Dept of Ecology	Ecology_ GW exemption bulletin 15_ 11_ 016	Natural Environment	4
1.1850	Staff Research	10/13/2021	Dept of Ecology	Ecology_ Private Wells_ Info for owners	Natural Environment	4
1.1851	Staff Research	10/13/2021	Dept of Ecology	Ecology_ The Groundwater Permit Exemption_ 1911090	Natural Environment	4
1.1852	Staff Research	1/12/2024	University of California Agriculture & Natural Resources	Integrated Pest Management	Natural Environment	4
1.1853	Staff Research	11/16/2023	WA Office of Attorney General	Introduction_ WashingtonWaterLaw_ by WA_ AG_ Office	Natural Environment	360
1.1854	Staff Research	11/16/2023	Trout Unlimited	landownerguide-2019	Natural Environment	48
1.1855	Staff Research	9/11/2020	PDS Staff	Natural Environment BG Paper Final	Natural Environment	30
1.1856	Staff Research	11/14/2022	Snohomish County	SnoCo HMP Volume 1 20200605 (1)	Natural Environment	196
1.1857	Staff Research	11/14/2022	Snohomish County	SnoCo HMP Volume 2_ 09302020_ Final	Natural Environment	324
1.1858	Staff Research	7/1/2020	Washington Stae Ground Water Association	WSGWA_ the-nexus-between-land-use-planning-and- water-resource-management	Natural Environment	3
1.1859	Staff Research	3/3/2023	The Ecological Society of America	Craft et al 2008	Natural Environment	7
1.1860	Staff Research	3/3/2023	Dept of Ecology	Ecy_ Preparing for Climate Change	Natural Environment	463
1.1861	Staff Research	3/3/2023	CA Coastal Commission	Full_ 2018AdoptedSLRGuidanceUpdate	Natural Environment	307
1.1862	Staff Research	3/3/2023	WA State Conservation Commission, Carol Smitth Ph.D.	GSRO- Limiting Factor Report	Natural Environment	222
1.1863	Staff Research	3/3/2023	National Academy of Sciences	Instructions for Authors - PNAS	Natural Environment	2
1.1864	Staff Research	3/3/2023	University of Washington	NoTimeToWaste_ CIG_ Feb2019	Natural Environment	12
1.1865	Staff Research	3/3/2023	National Academy of Sciences	pnas.wave erosion salt marsh	Natural Environment	5
1.1866	Staff Research	3/3/2023	Northwest Indian Fisheries Commission Member Tribes	state-of-our-watersheds-now-2020-final-web	Natural Environment	390
1.1867	Staff Research	3/3/2023	Virginia Institute of Marine Science	U.S. West Coast Virginia Institute of Marine Science Trend Values 2022	Natural Environment	2
1.1868	Staff Research	9/5/2019	University of Washington	2018 Sea Level Rise Report Miller-et-al-2018	Natural Environment	24
1.1869	Staff Research	9/5/2019	University of Washington	SLR Appendix-A	Natural Environment	7
1.1870	Staff Research	9/5/2019	University of Washington	SLR Appendix-B	Natural Environment	46

Index of Records						
Project Name		2024 Comprehensive Plan Update				
Part 1 - DEPARTMENT OF PLANNING AND DEVELOPMENT SERVICES						
Exhibit #	Record Type	Date	Received From	Exhibit Description	Element	# of Pages
1.1871	Staff Research	9/5/2019	University of Washington	SLR Appendix-C	Natural Environment	20
1.1872	Staff Research	9/5/2019	University of Washington	SLR Citation and Links	Natural Environment	1
1.1873	Staff Research	9/5/2019	University of Washington	NE_SWM DATA_UW	Natural Environment	1
1.1874	Staff Research	5/18/2023	Snohomish County	MPPs and Actions Environment	Natural Environment	4
1.1875	Staff Research	10/13/2022	WA State Congress	RCW 76.15.060	Natural Environment	1
1.1876	Staff Research	5/18/2023	WA State Congress	RCW 76_15 Urban Forestry Program	Natural Environment	13
1.1877	Staff Research	9/26/2022	PSRC	Regional Open Space Conservation Plan	Natural Environment	118
1.1878	Staff Research	9/26/2022	PSRC	Vision 2050 Conservation Toolkit PSRC	Natural Environment	41
1.1879	Staff Research	9/26/2022	PSRC	Vision 2050 MPP Environment	Natural Environment	9
1.1880	Staff Research	4/28/2023	WA State Congress	WAC 173_26_224	Natural Environment	19
1.1881	Staff Research	4/26/2023	WA State Congress	WAC 246-272A-0025 Connection to public sewer system	Natural Environment	1
1.1882	Staff Research	5/17/2023	WA State Congress	WAC 365_190 Min Guidelines to Classify Ag, Forest, Mineral Lands and Critical Areas	Natural Environment	19
1.1883	Staff Research	3/2/2023	DNR	WUI Map DNR	Natural Environment	1
1.1884	Public Comment	10/30/2020	Town of Darrington	Docket XXI - Darrington_application	DR1	44
1.1885	Project Administration	5/4/2023	PDS Staff	NE Policy Crosswalk_Copy for Terri	Natural Environment	1546
1.1886	Project Administration	10/6/2022	PDS Staff	CPP_GPP_crosswalk	Natural Environment	4
1.1887	Project Administration	12/6/2022	PDS Staff	Cross-Reference Policy Numbers_NE element tcs	Natural Environment	11
1.1888	Project Administration	12/13/2022	PDS Staff	Franks Policy Table_SWM_12122022	Natural Environment	18
1.1889	Project Administration	8/9/2023	PDS Staff	FW: Toolkit resource summary for Snohomish County - Email	Natural Environment	2
1.1890	Project Administration	10/21/2022	PDS Staff	Goal NE 9 tree canopy edits TS ST	Natural Environment	6
1.1891	Project Administration	10/24/2022	PDS Staff	GOAL NE 9 tree canopy REVISED	Natural Environment	4
1.1892	Project Administration	12/3/2020	PDS Staff	Implementation Summary Tier Assignments 120320_DRAFT	Natural Environment	7
1.1893	Project Administration	10/12/2022	PDS Staff	Natural Environment Element DRAFT_ST	Natural Environment	30
1.1894	Project Administration	8/12/2020	PDS Staff	Natural Environment Policy Analysis	Natural Environment	56
1.1895	Project Administration	12/14/2022	PDS Staff	NE Policy Table_PAO_12142022	Natural Environment	19
1.1896	Project Administration	5/3/2023	PDS Staff	NEE Ag Focus	Natural Environment	2
1.1897	Project Administration	11/16/2022	PDS Staff	RE: Revised tree canopy policies_Canola - Email	Natural Environment	2
1.1898	Project Administration	11/16/2022	Parks Staff	Re Revised tree canopy policies_Ohifs - Email	Natural Environment	2
1.1899	Project Administration	11/14/2022	PDS Staff	Revised tree canopy policies - Email	Natural Environment	1
1.1900	Staff Reseach	7/21/2023	Terra Firma Consulting	Snohomish County Toolkit Resource Guide - 26July2023	Natural Environment	4
1.1901	Project Administration	11/28/2022	PDS Staff	Staff Team review for NE Policies - Comments due on 12-6 - Email	Natural Environment	1
1.1902	Project Administration	10/20/2022	PDS Staff	Tree Canopy Notes tcs_ST	Natural Environment	6
1.1903	Project Administration	11/9/2022	PDS Staff	Watershed Resilience Plan - Email	Natural Environment	1
1.1904	Project Administration	4/25/2023	PDS Staff	A_NE_Introduction_AttachementA_Final	Natural Environment	3
1.1905	Project Administration	4/25/2023	PDS Staff	B_NE_Policy Table_VstaffReport_AttachmentB_Final	Natural Environment	14
1.1906	Project Administration	4/25/2023	PDS Staff	Staff Report for Planning Commission Final	Natural Environment	13

Index of Records						
Project Name		2024 Comprehensive Plan Update				
Part 1 - DEPARTMENT OF PLANNING AND DEVELOPMENT SERVICES						
Exhibit #	Record Type	Date	Received From	Exhibit Description	Element	# of Pages
1.1907	Public Outreach	6/20/2023	PDS Staff	TreeCanopySubelement_PCBriefing2_6-20-23	Natural Environment	21
1.1908	Staff Research	2/1/2021	PDS Staff	2020 Tree Canopy Monitoring Report_Final	Natural Environment	33
1.1909	Staff Research	5/20/2022	Snohomish County Council	Amended Motion 22-096	Natural Environment	9
1.1910	Staff Research	2/2/2024	PDS Staff	Canopy Percent Amendment	Natural Environment	1
1.1911	Staff Research	2/2/2024	PDS Staff	CHANGES MADE TO ORIGINAL TREE POLICY PROPOSAL	Natural Environment	1
1.1912	Staff Research	4/24/2023	PDS Staff	Copy of Public Comment Review_Policy Table_tcs	Natural Environment	32
1.1913	Staff Research	6/20/2023	Parks Staff	cost estimates based on pop growth	Natural Environment	1
1.1914	Staff Research	4/11/2023	SWM Staff	Forest_Classification_2019_2020_Documentation_DRAFT_20211001	Natural Environment	12
1.1915	Staff Research	8/8/2022	PDS Staff	FW City of Seattle Weekly Digest Bulletin - Email	Natural Environment	33
1.1916	Staff Research	6/16/2023	Parks Staff	Population Estimates Number for 2044	Natural Environment	1
1.1917	Staff Research	4/19/2023	SnoCo PUD	PUD_TreeBook_04192023	Natural Environment	20
1.1918	Staff Research	1/13/2023	PDS Staff	Tree Canopy Policy Comparison Chart Jan2023	Natural Environment	12
1.1919	Staff Research	4/25/2021	PDS Staff	Tree Canopy Proposal - Memo	Natural Environment	2
1.1920	Staff Research	6/13/2023	PDS Staff	Tree Canopy_SWUGA	Natural Environment	1
1.1921	Staff Research	6/13/2023	PDS Staff	Tree Canopy_Unincorporated UGA	Natural Environment	1
1.1922	Public Comment	10/29/2020	City of Lake Stevens	DocketXXI_LakeStevens1_application	Initial Docket XXI	64
1.1923	Public Comment	10/29/2020	City of Lake Stevens	DocketXXI_LakeStevens2_application	LS2	62
1.1924	Public Comment	10/29/2020	City of Lake Stevens	DocketXXI_LakeStevens3_application	Initial Docket XXI	76
1.1925	Project Administration	8/19/2022	PDS Staff	EC Tree Policy Review - (With August 19 Email)	Natural Environment	5
1.1926	Project Administration	1/13/2023	PDS Staff	Urban Tree Canopy Draft Policy Table	Natural Environment	11
1.1927	Project Administration	1/13/2023	PDS Staff	2024 Project Team - Urban Tree Canopy Policies Draft Table for Review - Email	Natural Environment	1
1.1928	Project Administration	10/2/2023	PDS and Exec Staff	Tribal Coordination Jurisdiction Policies Exec Department	Tribal Coordination	2
1.1929	Project Administration	10/20/2023	PDS Staff	Tribal Coordination Policy Development Updates	Tribal Coordination	1
1.1930	Project Administration	10/19/2023	PDS and Tulalip Staff	Tribal Coordination Element Policy Changes	Tribal Coordination	2
1.1931	Public Comment	10/29/2020	City of Lake Stevens	DocketXXI_LakeStevens4_application	Initial Docket XXI	80
1.1932	Public Comment	10/30/2020	Gustafson	Docket XXI - Gustafson_application2	Initial Docket XXI	37
1.1933	Public Comment	10/30/2020	McLaren	Docket XXI - McLaren_application2	Initial Docket XXI	35
1.1934	Public Comment	10/29/2020	Vangemert	DocketXXI_Vangemert_application	MALT1, 22-098	42
1.1935	Public Comment	10/29/2020	Edelbrock	DocketXXI_Edelbrock_application	Initial Docket XXI	48
1.1936	Public Comment	10/29/2020	Davis and Johnson	DocketXXI_davis-johnson_application2	MON2	39
1.1937	Public Comment	10/30/2020	Natural 9 Holdings, LLC	Docket XXI -Natural 9 Holdings_application	Initial Docket XXI	36
1.1938	Public Comment	10/30/2020	NorthPoint Development, LLC	Docket XXI - NorthPoint Dev LLC_application2	MV2	37
1.1939	Project Administration	3/30/2023	SHD & PDS Staff	Tribal Coordination Tulalip Comments Comparison	Tribal Coordination	1
1.1940	Project Administration	6/1/2023	SCHD & PDS Staff	Comp Plan Update: Health Dept Comments for Urban Tree Canopy - Email	Natural Environment	1
1.1941	Project Administration	3/3/2023	DCNR & PDS Staff	FW: Mgmt Policy Review: Urban Tree Canopy - Email	Natural Environment	1
1.1942	Project Administration	11/28/2022	Councilmember Dunn, DNR, & PDS Staff	FW: Urban Heat Mapping Grant - Email	Natural Environment	1
1.1943	Project Administration	1/17/2023	Council Staff & PDS Staff	Draft Urban Tree Canopy Policies_Killingstad - Email	Natural Environment	2
1.1944	Project Administration	7/26/2023	PDS Staff	Possible Tree Canopy Policy Edits - Email	Natural Environment	1
1.1945	Public Comment	10/30/2020	Van Dam Farms WWA, LLC	Docket XXI - Van Dam Farms WWA LLC_application	Initial Docket XXI	34
1.1946	Public Comment	10/30/2020	City of Stanwood	Docket XXI - Stanwood_application2	Initial Docket XXI	25
1.1947	Project Administration	5/16/2023	PDS Staff	Re: City of Seattle, Washington Weekly Digest Bulletin - Email	Natural Environment	16

Project Name		Index of Records				
2024 Comprehensive Plan Update						
Part 1 - DEPARTMENT OF PLANNING AND DEVELOPMENT SERVICES						
Exhibit #	Record Type	Date	Received From	Exhibit Description	Element	# of Pages
1.1948	Project Administration	1/23/2023	PDS Staff	RE: Draft Urban Tree Canopy Policies - Email	Natural Environment	2
1.1949	Project Administration	3/3/2023	DCNR & PDS Staff	Re: Mgmt Policy Review: Urban Tree Canopy - Email	Natural Environment	2
1.1950	Public Comment	2/5/2021	City of Stanwood	City of Stanwood - Snohomish County Docket Letter_020421	Initial Docket XXI	7
1.1951	Public Comment	10/27/2020	Austin	DocketXXI_Austin_application	Initial Docket XXI, 22-134, 22-090	15
1.1952	Project Administration	8/8/2022	PDS Staff	RE: Tree Canopy Policies - Natural Environment - Email	Natural Environment	1
1.1953	Project Administration	1/30/2023	Councilmember Dunn & PDS Staff	RE: Snohomish County Urban Tree Canopy Questions - Email	Natural Environment	3
1.1954	Project Administration	5/2/2023	Parks & PDS Staff	RE: Tree Canopy - Implementation - Email	Natural Environment	1
1.1955	Project Administration	1/6/2023	Parks & PDS Staff	RE: Tree Canopy - Revised Policies - Email	Natural Environment	2
1.1956	Project Administration	1/6/2023	PDS Staff	RE: Tree Canopy - Revised Policies_Strandberg - Email	Natural Environment	2
1.1957	Project Administration	5/18/2023	PDS Staff	RE: Tree policy findings - Email	Natural Environment	2
1.1958	Project Administration	5/2/2023	PDS Staff	RE: Urban Tree Canopy Policies - Maps - Email	Natural Environment	5
1.1959	Project Administration	1/13/2023	Parks & PDS Staff	RE: Urban Tree Canopy Policies_Ohifs - Email	Natural Environment	2
1.1960	Public Comment	10/28/2020	Crooks	Docket XXI - Crooks Docket Application	Initial Docket XXI, 22-134, 22-090	36
1.1961	Project Administration	5/11/2023	DCNR & PDS Staff	RE: Urban Tree Canopy Staff Report and Policies - Draft Review - Email	Natural Environment	3
1.1962	Project Administration	8/5/2022	PDS Staff	RE: Tree Canopy Policies - Natural Environment - Email	Natural Environment	2
1.1963	Project Administration	10/27/2022	Council Staff & PDS Staff	RE: ECAF Received: Planning and Community Development Community - Email	Natural Environment	2
1.1964	Project Administration	6/16/2023	PDS Staff	RE: PC Presentations - Email	Natural Environment	2
1.1965	Project Administration	8/19/2022	Parks & PDS Staff	RE: Tree Canopy Policies - Email	Natural Environment	2
1.1966	Project Administration	8/19/2022	PDS Staff	RE: Tree Canopy Policies_Eileen - Email	Natural Environment	1
1.1967	Project Administration	11/9/2023	PDS Staff	RE: Tree Canopy Policy PC Memo - Email	Natural Environment	1
1.1968	Project Administration	10/24/2022	PDS Staff	RE: Tree Canopy - questions for DNR and meeting with Cm Dunn next week - Email	Natural Environment	3
1.1969	Project Administration	9/5/2023	PDS Staff	RE: Urban Tree Canopy Policies and Meeting with Brian Holtzclaw	Natural Environment	3
1.1970	Project Administration	1/13/2023	PDS Staff	Urban Tree Canopy Policy Table Updated Critical Path Schedule	Natural Environment	1
1.1971	Project Administration	1/10/2024	PDS Staff	2024 Update Exec Decisions	Natural Environment	1
1.1972	Project Administration	1/22/2024	PDS Staff	Urban Tree Canopy No Net Loss	Natural Environment	1
1.1973	Staff Research	1/1/2018	Wastewater District	Alderwood 2017 Wastewater Plan Final	Capital Facilities and Utilities	260
1.1974	Staff Research	10/1/2017	City of Arlington	Arlington-2017-Final-Amendment-to-2015-Comprehensive-Water-Service-Plan	Capital Facilities and Utilities	282
1.1975	Staff Research	1/1/2012	City of Bothell	Bothell-Water-Comprehensive-Plan-2012-PDF	Capital Facilities and Utilities	678
1.1976	Staff Research	10/6/2023	Paine Field	Airport Master Plan-Inventory details	Capital Facilities and Utilities	4
1.1977	Staff Research	10/1/2014	Commerce	Commerce-guidebook-2014-Capital Facilities Planning	Capital Facilities and Utilities	113
1.1978	Staff Research	3/15/2022	Crossvalley Water and Sewer District	CVWD Water System Plan - Complete Document - March 2023	Capital Facilities and Utilities	588
1.1979	Staff Research	10/25/2001	Town of Darrington	Darrington Water System Plan-2001	Capital Facilities and Utilities	227
1.1980	Staff Research	10/1/2017	City of Edmonds	Edmonds_Water_System_Plan_October_2017_Final_10-31-17_2.Reduced	Capital Facilities and Utilities	136
1.1981	Staff Research	12/1/2022	Granite Falls	Granite Falls 2022 Water System Plan	Capital Facilities and Utilities	613
1.1982	Staff Research	6/1/2022	Lake Stevens Sewer District	Lake Stevens-General Sewer-Wastewater Facility Plan 2	Capital Facilities and Utilities	988

Index of Records						
Project Name		2024 Comprehensive Plan Update				
Part 1 - DEPARTMENT OF PLANNING AND DEVELOPMENT SERVICES						
Exhibit #	Record Type	Date	Received From	Exhibit Description	Element	# of Pages
1.1983	Staff Research	3/1/2022	Snohomish County	Ord 22-003-2044-Initial Pop and Employment Growth Targets	Capital Facilities and Utilities	17
1.1984	Staff Research	2/1/2022	PUD	PUD-Water System Plan_Update	Capital Facilities and Utilities	340
1.1985	Staff Research	9/1/2020	County DEM	SnoCo_HMP_Volume 2_09302020_Final	Capital Facilities and Utilities	324
1.1986	Staff Research	9/1/2020	County DEM	SnoCo_HMP_Volume 1_09302020_Final	Capital Facilities and Utilities	196
1.1987	Staff Research	9/1/2019	Snohomish County	SWUGA-Study- Capital Facilities Section	Capital Facilities and Utilities	69
1.1988	Staff Research	12/17/2020	Washington State	Utilities-Chapter-Requirements-WAC 365-196-420_	Capital Facilities and Utilities	1
1.1989	Staff Research	12/17/2020	Washington State	WAC 365-196-415 - Capital Facilities Element	Capital Facilities and Utilities	3
1.1990	Staff Research	12/17/2020	Washington State	WAC 365-196-320 Providing Urban Services	Capital Facilities and Utilities	2
1.1991	Staff Research	6/1/2018	Startup	2018 Startup Water System Plan	Capital Facilities and Utilities	622
1.1992	Staff Research	9/1/2016	AWWD	Alderwood Water Comprehensive Plan Draft	Capital Facilities and Utilities	244
1.1993	Staff Research	4/1/2017	Silverlake Water and Sewer District	Silver Lake Water System Plan	Capital Facilities and Utilities	798
1.1994	Staff Research	5/1/2018	Silverlake Water and Sewer District	2018 Silver Lake Wastewater Plan	Capital Facilities and Utilities	705
1.1995	Staff Research	12/1/2017	Mountlake Terrace	Mountlake Terrace Comprehensive Water System Plan	Capital Facilities and Utilities	413
1.1996	Staff Research	10/1/2018	City of Bothell	Bothell 2018 Wastewater Plan	Capital Facilities and Utilities	592
1.1997	Staff Research	1/1/2018	City of Brier	City of Brier General Sewer Plan	Capital Facilities and Utilities	184
1.1998	Staff Research	2/1/2006	Gold Bar	City of Gold Bar Sewer Study	Capital Facilities and Utilities	119
1.1999	Staff Research	11/1/2011	City of Marysville	City of Marysville Sewer Comprehensive Plan	Capital Facilities and Utilities	469
1.2000	Staff Research	4/19/2022	Crossvalley Water and Sewer District	Crossvalley 2022 Sewer Plan	Capital Facilities and Utilities	370
1.2001	Staff Research	9/18/2013	Edmonds Sewer Plan	Edmonds Sewer Plan	Capital Facilities and Utilities	145
1.2002	Staff Research	11/1/2014	City of Everett	City of Everett 2014 Sewer Plan Volume 1	Capital Facilities and Utilities	150
1.2003	Staff Research	11/1/2012	City of Lynnwood	City of Lynnwood Wastewater Comprehensive Plan Update Part 1	Capital Facilities and Utilities	80
1.2004	Staff Research	6/30/2015	City of Monroe	Appendix H - Utility System Plan	Capital Facilities and Utilities	975
1.2005	Staff Research	1/1/2019	City of Mountlake Terrace	City of Mountlake Terrace COMPREHENSIVE SEWER SYSTEM PLAN UPDATE	Capital Facilities and Utilities	410
1.2006	Staff Research	7/1/2011	City of Mukilteo	Mukilteo Comprehensive Wastewater Plan	Capital Facilities and Utilities	692
1.2007	Staff Research	6/1/2018	City of Mukilteo	Mukilteo Amendment 1 to Wastewater Plan	Capital Facilities and Utilities	153
1.2008	Staff Research	9/1/2019	Olympic View Water and Sewer District (OVWS)	Olympic View Water and Sewer Amendment 2 - Sewer Plan	Capital Facilities and Utilities	64
1.2009	Staff Research	6/1/2007	OVWS	Olympic View Water and Sewer District - 2007 Comprehensive Sewer Plan	Capital Facilities and Utilities	341
1.2010	Staff Research	2/1/2019	City of Snohomish	City of Snohomish Sewer Plan -Final Draft	Capital Facilities and Utilities	493
1.2011	Staff Research	2/1/2015	City of Stanwood	City of Stanwood Comprehensive Sewer Plan	Capital Facilities and Utilities	511
1.2012	Staff Research	3/1/2019	City of Sultan	City of Sultan General Sewer Plan	Capital Facilities and Utilities	1092
1.2013	Staff Research	9/1/17	City of Arlington	City of Arlington Wastewater Plan	Capital Facilities and Utilities	260
1.2014	Staff Research	5/1/2021	PSRC	VISION 2050 PLANNING RESOURCES Plan Review Manual	Capital Facilities and Utilities	80
1.2015	Project Administration	3/24/2023	County ORR	Broadband- Policies-Objectives	Capital Facilities and Utilities	4
1.2016	Project Administration	8/21/2023	PDS/ORR	Broadband-definition-Community Anchor	Capital Facilities and Utilities	4
1.2017	Project Administration	7/5/2023	PDS Staff	Broadband-Map-Legend	Capital Facilities and Utilities	1

Index of Records						
Project Name		2024 Comprehensive Plan Update				
Part 1 - DEPARTMENT OF PLANNING AND DEVELOPMENT SERVICES						
Exhibit #	Record Type	Date	Received From	Exhibit Description	Element	# of Pages
1.2018	Project Administration	3/29/2023	PDS/ORR	Broadband-Mapping	Capital Facilities and Utilities	1
1.2019	Project Administration	5/9/2023	PDS/ORR	Broadband-Policy-Edit	Capital Facilities and Utilities	3
1.2020	Project Administration	5/24/2023	Parks/PDS	LOS Parks CUE	Capital Facilities and Utilities	3
1.2021	Project Administration	11/13/2023	PDS Staff	Biennial Budget Schedule	Capital Facilities and Utilities	3
1.2022	Project Administration	11/23/2023	PDS/DPW	Planning Commission public hearing	Capital Facilities and Utilities	2
1.2023	Project Administration	3/27/2023	SWM Staff	Removing a word from two policies	Capital Facilities and Utilities	2
1.2024	Project Administration	2/10/2023	DPW-Solid Waste	Solid Waste Policy Annexation Tipping Fee	Capital Facilities and Utilities	2
1.2025	Project Administration	9/25/2023	SWM Staff	SWM Data on Green Infrastructure	Capital Facilities and Utilities	7
1.2026	Project Administration	12/4/2023	SWM Staff	SWM edit to narrative -UGA Service charge	Capital Facilities and Utilities	8
1.2027	Project Administration	11/1/2023	SWM Staff	SWM edit to narrative - CUE 4B5	Capital Facilities and Utilities	3
1.2028	Project Administration	8/28/2023	SWM Staff	Policy CUE 4E2	Capital Facilities and Utilities	2
1.2029	Project Administration	2/15/2023	PDS Staff	Unsewerable enclaves	Capital Facilities and Utilities	4
1.2030	Project Administration	5/23/2023	PDS Staff	Fire District Map update	Capital Facilities and Utilities	3
1.2031	Project Administration	12/27/2023	PDS Staff	Wastewater Map Woodway	Capital Facilities and Utilities	13
1.2032	Public Comment	7/5/2023	City of Arlington	water-wastewater	Capital Facilities and Utilities	15
1.2033	Public Comment	6/28/2023	City of Monroe	Water system	Capital Facilities and Utilities	1
1.2034	Public Comment	6/26/2023	City of Snohomish	Water-wastewater	Capital Facilities and Utilities	1
1.2035	Public Comment	7/5/2023	Crossvalley Water and Sewer District	Water and sewer systems	Capital Facilities and Utilities	42
1.2036	Public Comment	6/26/2023	Town of Darrington	Water and sewer systems	Capital Facilities and Utilities	2
1.2037	Public Comment	12/29/2023	PDS Staff	Draft Agreement - Stanwood Camano SD	Capital Facilities and Utilities	13
1.2038	Public Comment	11/1/22	DPW-TES	Section 1.5 of CUE	Capital Facilities and Utilities	2
1.2039	Public Comment	1/2/2024	Denise Stiffarm	Student Generation Rates	Capital Facilities and Utilities	2
1.2040	Public Comment	12/24/2023	PUD	Electric Energy Edits	Capital Facilities and Utilities	3
1.2041	Public Comment	6/28/2023	City of Everett	Wastewater system	Capital Facilities and Utilities	3
1.2042	Public Comment	6/26/2023	City of Everett	Water system	Capital Facilities and Utilities	2
1.2043	Public Comment	5/10/2023	Facilities	Facilities Fleet Electrification	Capital Facilities and Utilities	3
1.2044	Public Comment	1/30/2023	Facilities	Edits to inventories	Capital Facilities and Utilities	2
1.2045	Public Comment	10/24/2023	Fire District 25	Minor edits to	Capital Facilities and Utilities	3
1.2046	Public Comment	6/26/2023	City of Gold Bar	Water System	Capital Facilities and Utilities	2
1.2047	Public Comment	7/6/2023	City of Granite Falls	water -wastewater system	Capital Facilities and Utilities	3
1.2048	Public Comment	9/25/2023	Everett School District	Green Infrastructure inventory	Capital Facilities and Utilities	1
1.2049	Public Comment	6/23/2023	Town of Index	Water system	Capital Facilities and Utilities	3
1.2050	Public Comment	6/25/2023	Lake Stevens Sewer District	Sewer System	Capital Facilities and Utilities	3
1.2051	Public Comment	7/24/2023	Lake Stevens Sewer District	Minor edits to narrative	Capital Facilities and Utilities	2
1.2052	Public Comment	6/25/2023	Lake Stevens Sewer District	Sewer capacity from plan	Capital Facilities and Utilities	7

Index of Records						
Project Name		2024 Comprehensive Plan Update				
Part 1 - DEPARTMENT OF PLANNING AND DEVELOPMENT SERVICES						
Exhibit #	Record Type	Date	Received From	Exhibit Description	Element	# of Pages
1.2053	Public Comment	9/25/2023	Lakewood School District	Green Infrastructure inventory	Capital Facilities and Utilities	5
1.2054	Public Comment	6/23/2023	City of Lynnwood	Utilities-	Capital Facilities and Utilities	3
1.2055	Public Comment	6/6/2023	Parks	Open Space	Capital Facilities and Utilities	3
1.2056	Public Comment	2/17/2023	Puget Sound Energy (PSE)	edits to Energy section	Capital Facilities and Utilities	15
1.2057	Public Comment	2/17/2023	PUD	edits to Energy narrative	Capital Facilities and Utilities	12
1.2058	Public Comment	3/6/2023	PUD	water-Lake Chaplain Reservoir	Capital Facilities and Utilities	7
1.2059	Public Comment	3/17/2023	PUD	Future Service Areas -water	Capital Facilities and Utilities	2
1.2060	Public Comment	2/8/2023	PUD	Shapefiles	Capital Facilities and Utilities	2
1.2061	Public Comment	3/17/2023	PUD	Wells Reservoirs	Capital Facilities and Utilities	2
1.2062	Public Comment	2/10/2023	PDS/PUD	Electric inventory	Capital Facilities and Utilities	3
1.2063	Public Comment	1/19/2024	Reid Shockey/PDS	School District CFP update	Capital Facilities and Utilities	65
1.2064	Public Comment	6/23/2023	Silverlake Water and Sewer District	water wastewater capacity	Capital Facilities and Utilities	2
1.2065	Public Comment	12/14/2023	Stanwood Camano SD	CFP update	Capital Facilities and Utilities	1
1.2066	Public Comment	6/27/2023	Three Lakes Water	Water system	Capital Facilities and Utilities	2
1.2067	Public Outreach	1/16/2024	PDS/School Districts	Kickoff Materials	Capital Facilities and Utilities	41
1.2068	Public Outreach	12/14/2023	PDS/School Districts	Kickoff Meeting	Capital Facilities and Utilities	25
1.2069	Public Outreach	1/18/2024	PDS/School Districts	RCWs-Commerce Report	Capital Facilities and Utilities	40
1.2070	Public Outreach	12/18/2023	PDS/MBA	Kickoff Meeting School District CFPs	Capital Facilities and Utilities	1
1.2071	Public Outreach	2/8/2023	PDS/PUD	Early Review Policies	Capital Facilities and Utilities	29
1.2072	Public Outreach	2/23/2024	PDS/R Shockey	Biennial Budget Schedule and CFP Update	Capital Facilities and Utilities	3
1.2073	Public Outreach	2/2/2024	PDS/School Districts	Assessors Levy Rates	Capital Facilities and Utilities	2
1.2074	Public Outreach	12/29/2023	PDS/Stanwood Camano SD	Agreement-CFP Schedule	Capital Facilities and Utilities	2
1.2075	Public Outreach	12/29/2023	PDS/Stanwood Camano SD	Agreement required	Capital Facilities and Utilities	1
1.2076	Public Outreach	12/29/2023	PDS/Stanwood Camano SD	SEPA	Capital Facilities and Utilities	31
1.2077	Public Outreach	1/23/2024	PDS/Stanwood Camano SD	Draft Agreement - Stanwood Camano SD	Capital Facilities and Utilities	10
1.2078	Public Outreach	3/2/2023	PDS/PUD	Map coordination	Capital Facilities and Utilities	3
1.2079	Public Comment	8/25/2023	PSRC	PSRC comprehensive plan review - GHG emissions targets	Climate Change, Capital Facilities and Utilities	8
1.2080	Staff Research	7/23/2023	Washington State	5258-S2.SL (condos and impact fees)	Capital Facilities and Utilities	24
1.2081	Staff Research	10/25/2022	PUD	PUD EV Planning	Capital Facilities and Utilities; Climate Change and Resiliency	18
1.2082	Staff Research	12/16/2020	PDS Staff	Appendix F - GPP - School District CFP Checklist	Capital Facilities and Utilities	3
1.2083	Staff Research	2/27/2024	PDS Staff	capital bond interest rate School District CFPs	Capital Facilities and Utilities	3
1.2084	Staff Research	1/9/2024	PDS Staff	Chapter 30.66C SCC School Impact Mitigation Fee Program	Capital Facilities and Utilities	21
1.2085	Staff Research	10/1/2018	City of Bothell	City of Bothell Wastewater Plan	Capital Facilities and Utilities	592
1.2086	Staff Research	10/27/2022	Snohomish County Airport	Airport Master Plan Update	Capital Facilities and Utilities	11

Index of Records						
Project Name		2024 Comprehensive Plan Update				
Part 1 - DEPARTMENT OF PLANNING AND DEVELOPMENT SERVICES						
Exhibit #	Record Type	Date	Received From	Exhibit Description	Element	# of Pages
1.2087	Staff Research	9/1/2023	Washington State	RCW 82.02.060 Impact fees	Capital Facilities and Utilities	3
1.2088	Staff Research	3/1/2024	PDS Staff	Provision of Water and Wastewater Services: Verification of Available Capacity	Capital Facilities and Utilities	3
1.2089	Project Administration	12/16/2020	PDS Staff	GPP-Appendix B - Fire District Maps	Capital Facilities and Utilities	3
1.2090	Project Administration	10/12/2022	PDS Staff	Fire District Maps	Capital Facilities and Utilities	3
1.2091	Project Administration	12/21/2022	PDS Staff	Narrative Policies Fire protection services	Capital Facilities and Utilities	4
1.2092	Public Comment	11/7/2022	North Regional Fire Authority	Fire Map edits	Capital Facilities and Utilities	3
1.2093	Public Comment	8/25/2023	PSRC	Comprehensive Plan Review	Capital Facilities and Utilities	7
1.2094	Public Comment	2/28/2024	Seven Lakes Water	Updating Water Plan - expired	Capital Facilities and Utilities	2
1.2095	Public Comment	2/29/2024	City of Snohomish	Latest versions of water and wastewater plans	Capital Facilities and Utilities	3
1.2096	Public Outreach		PDS Staff	2024 GMA Update Project Components		1
1.2097	Project Administration	May-19	PDS Staff	Rural-Resource Background Paper_May 16_final_checked_202004211103151422	Vision, Economic Development, Land Use, Population Growth	23
1.2098	Public Outreach	May-19	PDS Staff	Rural-Resource County Council Presentation	Vision, Economic Development, Land Use, Population Growth	25
1.2099	Project Administration	6/26/2019	PDS Staff	UrbanDev_Background_Paper_Final_	Urban Core, Future Land Use	43
1.2100	Public Outreach	7/2/2019	PDS Staff	Urban-Dev County Council Presentation	Urban Core, Future Land Use	36
1.2101	Project Administration	9/17/2019	PDS Staff	Capital Facilities and Utilities_9-9-19 hm final	Capital Facilities and Utilities	37
1.2102	Public Outreach	9/17/2019	PDS Staff	Capital-Facilities County Council Presentation	Capital Facilities and Utilities	30
1.2103	Project Administration	8/15/2019	PDS Staff	Natural Environment Paper Final	Natural Environment	23
1.2104	Public Outreach	8/20/2019	PDS Staff	Natural Environment County Council Presentation	Natural Environment	30
1.2105	Public Outreach	11/15/2022	PDS Staff	2024 Update Project Fact Sheet_11_15_22		2
1.2106	Project Administration	10/5/2022	PDS Staff	Locator_Map_Alts_DocketandMotions_Info		1
1.2107	Public Outreach		PDS Staff	2024 GMA Update Communications Plan_Executive Summary		2
1.2108	Project Administration	9/7/2023	PDS Staff	SnoCo Draft EIS Cover and Front Matter	EIS, Future Land Use, Zoning, DR1, LS2, MALT1, MV2, MON2, SW10, SW12, SW14, SW17, 22-090, 22-095, 22-098, 22-099, 22-134	12
1.2109	Project Administration	9/7/2023	PDS Staff	SnoCo Draft EIS Chapter 1 Summary	EIS, Future Land Use, Zoning, DR1, LS2, MALT1, MV2, MON2, SW10, SW12, SW14, SW17, 22-090, 22-095, 22-098, 22-099, 22-134	111
1.2110	Project Administration	9/7/2023	PDS Staff	SnoCo Draft EIS Chapter 2 Proposal and Alternatives	EIS, Future Land Use, Zoning, DR1, LS2, MALT1, MV2, MON2, SW10, SW12, SW14, SW17, 22-090, 22-095, 22-098, 22-099, 22-134	49

Index of Records						
Project Name		2024 Comprehensive Plan Update				
Part 1 - DEPARTMENT OF PLANNING AND DEVELOPMENT SERVICES						
Exhibit #	Record Type	Date	Received From	Exhibit Description	Element	# of Pages
1.2111	Project Administration	9/7/2023	PDS Staff	SnoCo Draft EIS Chapter 3.1 Natural Environment	EIS, Future Land Use, Zoning, DR1, LS2, MALT1, MV2, MON2, SW10, SW12, SW14, SW17, 22-090, 22-095, 22-098, 22-099, 22-134	168
1.2112	Project Administration	9/7/2023	PDS Staff	SnoCo Draft EIS Chapter 3.2 Built Environment	EIS, Future Land Use, Zoning, DR1, LS2, MALT1, MV2, MON2, SW10, SW12, SW14, SW17, 22-090, 22-095, 22-098, 22-099, 22-134	533
1.2113	Project Administration	9/7/2023	PDS Staff	SnoCo Draft EIS Chapter 4 References	EIS, Future Land Use, Zoning, DR1, LS2, MALT1, MV2, MON2, SW10, SW12, SW14, SW17, 22-090, 22-095, 22-098, 22-099, 22-134	28
1.2114	Project Administration	9/7/2023	PDS Staff	SnoCo Draft EIS Chapter 5 Appendices	EIS, Future Land Use, Zoning, DR1, LS2, MALT1, MV2, MON2, SW10, SW12, SW14, SW17, 22-090, 22-095, 22-098, 22-099, 22-134	1354
1.2115	Public Outreach	6/19/2018	PDS Staff	June 2018 Informational Briefing - Buildable Lands Report		6
1.2116	Public Outreach	6/19/2018	PDS Staff	June 2018 Informational Briefing - 2023 GMA Update		32
1.2117	Public Outreach	Feb-19	PDS Staff	February 2019 Informational Briefing - Kick-Off		8
1.2118	Public Outreach	May-19	PDS Staff	May 2019 Informational Briefing - Rural and Resource Lands Background Paper	Land Use	25
1.2119	Public Outreach	Jun-19	PDS Staff	June 2019 Informational Briefing - Urban Development	Urban Growth	46
1.2120	Public Outreach	9/17/2019	PDS Staff	September 2019 Informational Briefing - Capital Facilities and Utilities	Capital Facilities and Utilities	37
1.2121	Public Outreach	Nov-19	PDS Staff	November 2019 Informational Briefing - CPPs and Growth Targets	Growth Targets, Population and Employment	22
1.2122	Public Outreach	12/17/2019	PDS Staff	December 2019 Informational Briefing - Countywide Planning Policy Update		12
1.2123	Public Outreach	9/15/2020	PDS Staff	September 2020 Informational Briefing - 2024 Update	SEPA	14
1.2124	Public Outreach	2/2/2021	PDS Staff	February 2021 Informational Briefing - 2024 Update	SEPA	10
1.2125	Public Outreach	4/6/2021	PDS Staff	April 2021 Informational Briefing - Public Engagement		20
1.2126	Public Outreach	6/15/2021	PDS Staff	June 2021 Informational Briefing - Policy Review	SEPA	22
1.2127	Public Outreach	7/20/2021	PDS Staff	July 2021 Informational Briefing - Possible Additions to Scope	SEPA, General	20
1.2128	Public Outreach	8/31/2021	PDS Staff	August 2021 Informational Briefing - Scope of Policy Review and SEPA Alternatives	SEPA, Land Use, Future Land Use	9
1.2129	Public Outreach	9/21/2021	PDS Staff	September 2021 Informational Briefing - Scope of Policy Review and SEPA Alternatives	SEPA, Future Land Use	14
1.2130	Public Outreach	12/7/2021	PDS Staff	December 2021 Informational Briefing - Council-Initiated Amendments	General	9
1.2131	Public Outreach	4/5/2022	PDS Staff	April 2022 Informational Briefing- Schedule Change	Housing	7
1.2132	Public Outreach	8/25/2022	PDS Staff	Public Service Providers Presentation 2024 Comp Plan Update	Capital Facilities and Utilities	10
1.2133	Public Outreach	8/25/2022	PDS Staff	Public Service Providers Presentation Growth Targets	Population and Employment, Vision, Capital Facilities and Utilities	15
1.2134	Public Outreach	8/25/2022	PDS Staff	Public Service Providers Presentation Urban Core, Capital Facilities and Utilities	Urban Core	15

Index of Records						
Project Name		2024 Comprehensive Plan Update				
Part 1 - DEPARTMENT OF PLANNING AND DEVELOPMENT SERVICES						
Exhibit #	Record Type	Date	Received From	Exhibit Description	Element	# of Pages
1.2135	Public Outreach	8/25/2022	PDS Staff	Public Service Providers Presentation Capital Facilities	Urban Core Subarea, Capital Facilities and Utilities, Population and Employment	28
1.2136	Project Administration	3/11/2024	PDS Staff	To Stanwood-Camano Is SD - request for GMA information	Capital Facilities and Utilities	2
1.2137	Project Administration	3/11/2024	PDS Staff	To Index SD_ Request for GMA-required information for Snohomish County Comprehensive Plan Update	Capital Facilities and Utilities	1
1.2138	Project Administration	3/11/2024	PDS Staff	To DarringtonSD Request for GMA-required information for Snohomish County Comprehensive Plan Update	Capital Facilities and Utilities	1
1.2139	Project Administration	2/12/2021	PDS Staff	PSRC Memo Email		3
1.2140	Project Administration	2/23/2024	PDS Staff	2044 Housing Targets - Executive Recommendation_AppB-format_print	Housing	2
1.2141	Project Administration	2/23/2024	PDS Staff	2044 Pop & Emp Targets - Executive Recommendation_AppB-format_print	Population and Employment	4
1.2142	Project Administration	2/23/2024	PDS Staff	Exhibit V_ Appendix C	Housing	85
1.2143	Project Administration	2/23/2024	PDS Staff	LU Map 1_ ExecRec_ Amendments_ FLU_ Map_ DRAFT	Land Use	1
1.2144	Project Administration	2/23/2024	PDS Staff	LU Map 2_ Countywide Centers_ DRAFT_v20240205	Land Use	1
1.2145	Project Administration	2/23/2024	PDS Staff	LU Map 3_ Mineral Resource Lands_ DRAFT_v20240205	Land Use	1
1.2146	Project Administration	2/23/2024	PDS Staff	LU Map 4_ MUGA_ DRAFT	Land Use	1
1.2147	Project Administration	2/23/2024	PDS Staff	LU Map 5_ Open Space Corridors and Wildlife Areas_ DRAFT_v20240205	Land Use	1
1.2148	Project Administration	2/23/2024	PDS Staff	LU Map 6_ Lands Useful for Public Purpose_ DRAFT_v20240205	Land Use	1
1.2149	Project Administration	2/23/2024	PDS Staff	PE-1_Map_PopEmpPsrcVISION2050_for_GMA_v20240207	Population and Employment	1
1.2150	Project Administration	2/23/2024	PDS Staff	PSRC Comment Response Memo_2-8-24		16
1.2151	Project Administration	2/23/2024	PDS Staff	Revised PSRC RGS Pop Growth Shares Description_2-8-24		1
1.2152	Project Administration	3/13/2024	PDS Staff	Edits to the CUE since Planning Commission	Capital Facilities and Utilities	5
1.2153	Project Administration	3/1/2024	PDS Staff	CWSP paragraph in CUE	Capital Facilities and Utilities	2
1.2154	Project Administration	2/16/2022	PDS Staff	Kickoff Capital Facilities and Utilities Element - County departments	Capital Facilities and Utilities	29
1.2155	Project Administration	3/16/2022	PDS Staff	Kickoff Capital Facilities and Utilities Element - Airport	Capital Facilities and Utilities	29
1.2156	Public Outreach	5/10/2023	PDS Staff	WUCC Agenda - 5-10-2023	Capital Facilities and Utilities	2
1.2157	Public Outreach	8/9/2023	PDS Staff	WUCC Agenda - 8-9-2023	Capital Facilities and Utilities	2
1.2158	Public Outreach	2/8/2023	PDS Staff	WUCC Agenda 2-8-23	Capital Facilities and Utilities	2
1.2159	Public Outreach	2/14/2024	PDS Staff	WUCC Agenda 2-14-2024	Capital Facilities and Utilities	2
1.2160	Public Outreach	5/11/2022	PDS Staff	WUCC Agenda 5-11-22	Capital Facilities and Utilities	2
1.2161	Public Outreach	8/10/2022	PDS Staff	WUCC Agenda 8-10-22	Capital Facilities and Utilities	2
1.2162	Public Outreach	11/8/2023	PDS Staff	WUCC Agenda 11-8-23	Capital Facilities and Utilities	2
1.2163	Public Outreach	11/9/2022	PDS Staff	WUCC Agenda 11-9-22	Capital Facilities and Utilities	2
1.2164	Project Administration	1/7/2022	PDS Staff	Email-Canola-toCountyDepts-1-7-22	Capital Facilities and Utilities	1
1.2165	Project Administration	4/11/2023	SWM Staff	SWM Comments-4-11-23 -Scriver's error	Capital Facilities and Utilities	3
1.2166	Project Administration	11/14/2022	PDS Staff	Alderwood_Water_Alt 2-11-14-22	Capital Facilities and Utilities	1
1.2167	Project Administration	11/14/2022	PDS Staff	Alderwood_Water_Alt 3-11-14-22	Capital Facilities and Utilities	1
1.2168	Project Administration	11/17/2022	PDS Staff	AlderwoodAlt1Emp	Capital Facilities and Utilities	1
1.2169	Project Administration	11/17/2022	PDS Staff	AlderwoodAlt1Pop	Capital Facilities and Utilities	1
1.2170	Project Administration	11/17/2022	PDS Staff	AlderwoodAlt2Emp	Capital Facilities and Utilities	1
1.2171	Project Administration	11/17/2022	PDS Staff	AlderwoodAlt2Pop	Capital Facilities and Utilities	1
1.2172	Project Administration	11/17/2022	PDS Staff	AlderwoodAlt3Emp	Capital Facilities and Utilities	1
1.2173	Project Administration	11/17/2022	PDS Staff	AlderwoodAlt3Pop	Capital Facilities and Utilities	1

Index of Records						
Project Name		2024 Comprehensive Plan Update				
Part 1 - DEPARTMENT OF PLANNING AND DEVELOPMENT SERVICES						
Exhibit #	Record Type	Date	Received From	Exhibit Description	Element	# of Pages
1.2174	Project Administration	12/20/2022	PDS Staff	Cross Valley_Alt 3pdf-12-20-22	Capital Facilities and Utilities	1
1.2175	Project Administration	11/18/2022	PDS Staff	Draft Population forecast AWWD 11-18-22	Capital Facilities and Utilities	1
1.2176	Project Administration	12/15/2022	PDS Staff	Initial Pop-Emp-Housing-Forecasts-Mukilteo Water Wastewater District-12-15-22	Capital Facilities and Utilities	1
1.2177	Project Administration	11/30/2022	PDS Staff	Initial Pop-Emp-Housing-Forecasts-Olympic View Water and Sewer District	Capital Facilities and Utilities	1
1.2178	Project Administration	12/9/2022	PDS Staff	Silver Lake District A;t 2 12-9-22	Capital Facilities and Utilities	1
1.2179	Project Administration	12/12/2022	PDS Staff	Silver Lake District Initial Pop-Emp-Housing-Forecast-12-12-22	Capital Facilities and Utilities	1
1.2180	Project Administration	12/9/2022	PDS Staff	Silver Lake DistrictAlt 3-12-9-22	Capital Facilities and Utilities	1
1.2181	Public Outreach	6/29/2022	PDS Staff	Invitation to Service Providers Summit	Capital Facilities and Utilities	2
1.2182	Project Administration	8/26/2022	PDS Staff	August Summit for Capital Facilities Infrastructure Services Providers	Capital Facilities and Utilities	72
1.2183	Staff Research	7/1/2021	DPW-Solid Waste	Snohomish County Comprehensive Solid and Hazardous Waste Management Plan-Prelim 7-1-21	Capital Facilities and Utilities	38
1.2184	Staff Research	12/1/2022	Airport	Airport Master Plan-Chapter 6	Capital Facilities and Utilities	52
1.2185	Public Comment	10/12/2022	Organista, Isaac	Public Comment Submission	Urban Tree Canopy Policies (Motion No. 22-096)	2
1.2186	Public Comment	10/17/2022	Dowson, Eleanor	Public Comment Submission	Urban Tree Canopy Policies (Motion No. 22-096)	2
1.2187	Public Comment	10/17/2022	Thomas, Ray	Public Comment Submission	Urban Tree Canopy Policies (Motion No. 22-096)	2
1.2188	Public Comment	10/17/2022	Kessinger, Jerry	Public Comment Submission	Urban Tree Canopy Policies (Motion No. 22-096)	2
1.2189	Public Comment	10/17/2022	Reading, Toni	Public Comment Submission	Urban Tree Canopy Policies (Motion No. 22-096)	2
1.2190	Public Comment	10/17/2022	Derry, William	Public Comment Submission	Urban Tree Canopy Policies (Motion No. 22-096)	2
1.2191	Public Comment	10/17/2022	Ramey, Ronald	Public Comment Submission	Urban Tree Canopy Policies (Motion No. 22-096)	2
1.2192	Public Comment	10/17/2022	Wright, Amy	Public Comment Submission	Urban Tree Canopy Policies (Motion No. 22-096)	2
1.2193	Public Comment	10/17/2022	Rose, Rebecca	Public Comment Submission	Urban Tree Canopy Policies (Motion No. 22-096)	2
1.2194	Public Comment	10/17/2022	Peters, Thom	Public Comment Submission	Urban Tree Canopy Policies (Motion No. 22-096)	2
1.2195	Public Comment	10/17/2022	Parsley, Adina	Public Comment Submission	Urban Tree Canopy Policies (Motion No. 22-096)	2
1.2196	Public Comment	10/17/2022	Kliment, Wendy	Public Comment Submission	Urban Tree Canopy Policies (Motion No. 22-096)	2

Index of Records						
Project Name		2024 Comprehensive Plan Update				
Part 1 - DEPARTMENT OF PLANNING AND DEVELOPMENT SERVICES						
Exhibit #	Record Type	Date	Received From	Exhibit Description	Element	# of Pages
1.2197	Public Comment	10/17/2022	Martinson, Julie	Public Comment Submission	Urban Tree Canopy Policies (Motion No. 22-096)	3
1.2198	Public Comment	10/17/2022	Spear, Vana	Public Comment Submission	Urban Tree Canopy Policies (Motion No. 22-096)	2
1.2199	Public Comment	10/17/2022	Low, Sammy	Public Comment Submission	Urban Tree Canopy Policies (Motion No. 22-096)	2
1.2200	Public Comment	10/17/2022	Price, Mara	Public Comment Submission	Urban Tree Canopy Policies (Motion No. 22-096)	2
1.2201	Public Comment	10/17/2022	Wilson, Alexandria	Public Comment Submission	Urban Tree Canopy Policies (Motion No. 22-096)	2
1.2202	Public Comment	10/17/2022	Hollenbeck, Denise	Public Comment Submission	Urban Tree Canopy Policies (Motion No. 22-096)	2
1.2203	Public Comment	10/17/2022	Lauzon, Charlene	Public Comment Submission	Urban Tree Canopy Policies (Motion No. 22-096)	2
1.2204	Public Comment	10/17/2022	Kelly, Kristin	Public Comment Submission	Urban Tree Canopy Policies (Motion No. 22-096)	2
1.2205	Public Comment	10/17/2022	Lider, Sally	Public Comment Submission	Urban Tree Canopy Policies (Motion No. 22-096)	2
1.2206	Public Comment	10/17/2022	Benedict, Derek	Public Comment Submission	Urban Tree Canopy Policies (Motion No. 22-096)	3
1.2207	Public Comment	10/17/2022	DeBroeck, Lynn	Public Comment Submission	Urban Tree Canopy Policies (Motion No. 22-096)	2
1.2208	Public Comment	10/17/2022	Scholl, Jeffrey	Public Comment Submission	Urban Tree Canopy Policies (Motion No. 22-096)	2
1.2209	Public Comment	10/17/2022	Bennett, Brooks	Public Comment Submission	Urban Tree Canopy Policies (Motion No. 22-096)	2
1.2210	Public Comment	10/17/2022	Ford, Barbara	Public Comment Submission	Urban Tree Canopy Policies (Motion No. 22-096)	2
1.2211	Public Comment	10/18/2022	Lunceford, Kate	Public Comment Submission	Urban Tree Canopy Policies (Motion No. 22-096)	2
1.2212	Public Comment	10/18/2022	Kennedy-Hubler, Jean	Public Comment Submission	Urban Tree Canopy Policies (Motion No. 22-096)	2
1.2213	Public Comment	10/18/2022	Buono, Shirley	Public Comment Submission	Urban Tree Canopy Policies (Motion No. 22-096)	3

Project Name		Index of Records				
2024 Comprehensive Plan Update						
Part 1 - DEPARTMENT OF PLANNING AND DEVELOPMENT SERVICES						
Exhibit #	Record Type	Date	Received From	Exhibit Description	Element	# of Pages
1.2214	Public Comment	10/18/2022	Roberts-Gassler, Vcki	Public Comment Submission	Urban Tree Canopy Policies (Motion No. 22-096)	3
1.2215	Public Comment	10/18/2022	Hall, Dorothy	Public Comment Submission	Urban Tree Canopy Policies (Motion No. 22-096)	2
1.2216	Public Comment	10/18/2022	McGuire, Barbara	Public Comment Submission	Urban Tree Canopy Policies (Motion No. 22-096)	3
1.2217	Public Comment	10/18/2022	Ross, Mary	Public Comment Submission	Urban Tree Canopy Policies (Motion No. 22-096)	2
1.2218	Public Comment	10/18/2022	Schreiber, Laurie	Public Comment Submission	Urban Tree Canopy Policies (Motion No. 22-096)	3
1.2219	Public Comment	10/18/2022	Nikitins, Tahni	Public Comment Submission	Urban Tree Canopy Policies (Motion No. 22-096)	3
1.2220	Public Comment	10/18/2022	Jones, Cynthia	Public Comment Submission	Urban Tree Canopy Policies (Motion No. 22-096)	2
1.2221	Public Comment	10/18/2022	Townsell, Paula	Public Comment Submission	Urban Tree Canopy Policies (Motion No. 22-096)	2
1.2222	Public Comment	10/18/2022	Guzak, Karen	Public Comment Submission	Urban Tree Canopy Policies (Motion No. 22-096)	2
1.2223	Public Comment	10/18/2022	McCormick, Allison	Public Comment Submission	Urban Tree Canopy Policies (Motion No. 22-096)	2
1.2224	Public Comment	10/18/2022	Crevier, Jeanne	Public Comment Submission	Urban Tree Canopy Policies (Motion No. 22-096)	2
1.2225	Public Comment	10/18/2022	Grove, Jackie Peyton	Public Comment Submission	Urban Tree Canopy Policies (Motion No. 22-096)	3
1.2226	Public Comment	10/18/2022	Kelley, Valerie	Public Comment Submission	Urban Tree Canopy Policies (Motion No. 22-096)	2
1.2227	Public Comment	10/19/2022	Dillinger, Don	Public Comment Submission	Urban Tree Canopy Policies (Motion No. 22-096)	2
1.2228	Public Comment	10/19/2022	Ireland, Rita	Public Comment Submission	Urban Tree Canopy Policies (Motion No. 22-096)	3
1.2229	Public Comment	10/19/2022	Shinn, Terri	Public Comment Submission	Urban Tree Canopy Policies (Motion No. 22-096)	2
1.2230	Public Comment	10/19/2022	Paine, Susan	Public Comment Submission	Urban Tree Canopy Policies (Motion No. 22-096)	2

Index of Records						
Project Name		2024 Comprehensive Plan Update				
Part 1 - DEPARTMENT OF PLANNING AND DEVELOPMENT SERVICES						
Exhibit #	Record Type	Date	Received From	Exhibit Description	Element	# of Pages
1.2231	Public Comment	10/19/2022	McClure, Jane	Public Comment Submission	Urban Tree Canopy Policies (Motion No. 22-096)	3
1.2232	Public Comment	10/19/2022	Cunliffe, Suzanne	Public Comment Submission	Urban Tree Canopy Policies (Motion No. 22-096)	3
1.2233	Public Comment	10/20/2022	Kimbrough, Linden	Public Comment Submission	Urban Tree Canopy Policies (Motion No. 22-096)	2
1.2234	Public Comment	10/20/2022	Fields, Marjorie	Public Comment Submission	Urban Tree Canopy Policies (Motion No. 22-096)	2
1.2235	Public Comment	10/20/2022	Vandenberg, Nancy	Public Comment Submission	Urban Tree Canopy Policies (Motion No. 22-096)	3
1.2236	Public Comment	10/21/2022	Anderson, Beverly	Public Comment Submission	Urban Tree Canopy Policies (Motion No. 22-096)	2
1.2237	Public Comment	10/21/2022	Spear, Debbie	Public Comment Submission	Urban Tree Canopy Policies (Motion No. 22-096)	3
1.2238	Public Comment	10/21/2022	Thies, Cindy	Public Comment Submission	Urban Tree Canopy Policies (Motion No. 22-096)	3
1.2239	Public Comment	10/21/2022	Swan, Linda	Public Comment Submission	Urban Tree Canopy Policies (Motion No. 22-096)	3
1.2240	Public Comment	10/21/2022	Popper, Jim	Public Comment Submission	Urban Tree Canopy Policies (Motion No. 22-096)	3
1.2241	Public Comment	10/21/2022	Richman, David	Public Comment Submission	Urban Tree Canopy Policies (Motion No. 22-096)	2
1.2242	Public Comment	10/21/2022	Gemmell, Doug	Public Comment Submission	Urban Tree Canopy Policies (Motion No. 22-096)	3
1.2243	Public Comment	10/21/2022	Urbick, Elizabeth	Public Comment Submission	Urban Tree Canopy Policies (Motion No. 22-096)	3
1.2244	Public Comment	10/21/2022	Kennedy-Hubler, Jean	Public Comment Submission	Urban Tree Canopy Policies (Motion No. 22-096)	2
1.2245	Public Comment	10/21/2022	Seger, Deborah	Public Comment Submission	Urban Tree Canopy Policies (Motion No. 22-096)	3
1.2246	Public Comment	10/21/2022	Weber, Lisa	Public Comment Submission	Urban Tree Canopy Policies (Motion No. 22-096)	3
1.2247	Public Comment	10/21/2022	Nind, Mark and Helen	Public Comment Submission	Urban Tree Canopy Policies (Motion No. 22-096)	3

Index of Records						
Project Name		2024 Comprehensive Plan Update				
Part 1 - DEPARTMENT OF PLANNING AND DEVELOPMENT SERVICES						
Exhibit #	Record Type	Date	Received From	Exhibit Description	Element	# of Pages
1.2248	Public Comment	10/21/2022	Coleman, Don	Public Comment Submission	Urban Tree Canopy Policies (Motion No. 22-096)	3
1.2249	Public Comment	10/21/2022	Cooper, Laurie	Public Comment Submission	Urban Tree Canopy Policies (Motion No. 22-096)	3
1.2250	Public Comment	10/21/2022	Headley, Bonny	Public Comment Submission	Urban Tree Canopy Policies (Motion No. 22-096)	3
1.2251	Public Comment	10/21/2022	Lucianna, Mark	Public Comment Submission	Urban Tree Canopy Policies (Motion No. 22-096)	3
1.2252	Public Comment	10/21/2022	Dickinson, Melissa	Public Comment Submission	Urban Tree Canopy Policies (Motion No. 22-096)	3
1.2253	Public Comment	10/21/2022	Wade, Valerie	Public Comment Submission	Urban Tree Canopy Policies (Motion No. 22-096)	3
1.2254	Public Comment	10/21/2022	Einman, Rhonda	Public Comment Submission	Urban Tree Canopy Policies (Motion No. 22-096)	3
1.2255	Public Comment	10/21/2022	Christiansen, Ann	Public Comment Submission	Urban Tree Canopy Policies (Motion No. 22-096)	3
1.2256	Public Comment	10/21/2022	Smith, Jennifer	Public Comment Submission	Urban Tree Canopy Policies (Motion No. 22-096)	3
1.2257	Public Comment	10/21/2022	Snook, Ryan	Public Comment Submission	Urban Tree Canopy Policies (Motion No. 22-096)	2
1.2258	Public Comment	10/21/2022	Jones, David	Public Comment Submission	Urban Tree Canopy Policies (Motion No. 22-096)	3
1.2259	Public Comment	10/21/2022	Leavitt, Donna	Public Comment Submission	Urban Tree Canopy Policies (Motion No. 22-096)	4
1.2260	Public Comment	10/21/2022	Wagar, Gary	Public Comment Submission	Urban Tree Canopy Policies (Motion No. 22-096)	3
1.2261	Public Comment	10/21/2022	Bramall, Ruth	Public Comment Submission	Urban Tree Canopy Policies (Motion No. 22-096)	3
1.2262	Public Comment	10/21/2022	Sproule, Daryl	Public Comment Submission	Urban Tree Canopy Policies (Motion No. 22-096)	6
1.2263	Public Comment	10/21/2022	Woodward, Ellen	Public Comment Submission	Urban Tree Canopy Policies (Motion No. 22-096)	3
1.2264	Public Comment	10/21/2022	Hardee, Diane	Public Comment Submission	Urban Tree Canopy Policies (Motion No. 22-096)	3

Index of Records						
Project Name		2024 Comprehensive Plan Update				
Part 1 - DEPARTMENT OF PLANNING AND DEVELOPMENT SERVICES						
Exhibit #	Record Type	Date	Received From	Exhibit Description	Element	# of Pages
1.2265	Public Comment	10/21/2022	McVay, Vanessa	Public Comment Submission	Urban Tree Canopy Policies (Motion No. 22-096)	4
1.2266	Public Comment	10/21/2022	Cannon, Kathryn	Public Comment Submission	Urban Tree Canopy Policies (Motion No. 22-096)	3
1.2267	Public Comment	10/21/2022	Weakland, Lynne	Public Comment Submission	Urban Tree Canopy Policies (Motion No. 22-096)	2
1.2268	Public Comment	10/21/2022	Falk, Diane	Public Comment Submission	Urban Tree Canopy Policies (Motion No. 22-096)	3
1.2269	Public Comment	10/21/2022	Mooseker, Bill	Public Comment Submission	Urban Tree Canopy Policies (Motion No. 22-096)	3
1.2270	Public Comment	10/21/2022	Jones, David	Public Comment Submission	Urban Tree Canopy Policies (Motion No. 22-096)	2
1.2271	Public Comment	10/21/2022	Lacy, Stephen	Public Comment Submission	Urban Tree Canopy Policies (Motion No. 22-096)	3
1.2272	Public Comment	10/21/2022	McClain, William and Car	Public Comment Submission	Urban Tree Canopy Policies (Motion No. 22-096)	3
1.2273	Public Comment	10/21/2022	Young, Connie Hans	Public Comment Submission	Urban Tree Canopy Policies (Motion No. 22-096)	3
1.2274	Public Comment	10/21/2022	Bartley, William	Public Comment Submission	Urban Tree Canopy Policies (Motion No. 22-096)	3
1.2275	Public Comment	10/21/2022	Shemeta, Susan	Public Comment Submission	Urban Tree Canopy Policies (Motion No. 22-096)	3
1.2276	Public Comment	10/21/2022	Tiernan, Blanche	Public Comment Submission	Urban Tree Canopy Policies (Motion No. 22-096)	3
1.2277	Public Comment	10/21/2022	Heydrick, Judy	Public Comment Submission	Urban Tree Canopy Policies (Motion No. 22-096)	3
1.2278	Public Comment	10/21/2022	Kim, Ji-Young	Public Comment Submission	Urban Tree Canopy Policies (Motion No. 22-096)	3
1.2279	Public Comment	10/22/2022	Bell-Hart, Martha and Pe	Public Comment Submission	Urban Tree Canopy Policies (Motion No. 22-096)	5
1.2280	Public Comment	10/22/2022	Young, Caryn	Public Comment Submission	Urban Tree Canopy Policies (Motion No. 22-096)	3
1.2281	Public Comment	10/22/2022	Osborn, Megan	Public Comment Submission	Urban Tree Canopy Policies (Motion No. 22-096)	2

Project Name		Index of Records				
2024 Comprehensive Plan Update						
Part 1 - DEPARTMENT OF PLANNING AND DEVELOPMENT SERVICES						
Exhibit #	Record Type	Date	Received From	Exhibit Description	Element	# of Pages
1.2282	Public Comment	10/22/2022	Shinn, Harlan	Public Comment Submission	Urban Tree Canopy Policies (Motion No. 22-096)	3
1.2283	Public Comment	10/22/2022	Bush, Teresa	Public Comment Submission	Urban Tree Canopy Policies (Motion No. 22-096)	2
1.2284	Public Comment	10/22/2022	Reed, Hunter	Public Comment Submission	Urban Tree Canopy Policies (Motion No. 22-096)	3
1.2285	Public Comment	10/22/2022	Fleischer, Guy	Public Comment Submission	Urban Tree Canopy Policies (Motion No. 22-096)	2
1.2286	Public Comment	10/23/2022	Hinwood, Melissa	Public Comment Submission	Urban Tree Canopy Policies (Motion No. 22-096)	3
1.2287	Public Comment	10/23/2022	Hall, Dorothy	Public Comment Submission	Urban Tree Canopy Policies (Motion No. 22-096)	3
1.2288	Public Comment	10/23/2022	Reisenbichler and Kendal	Public Comment Submission	Urban Tree Canopy Policies (Motion No. 22-096)	3
1.2289	Public Comment	10/23/2022	Webber, Katherine	Public Comment Submission	Urban Tree Canopy Policies (Motion No. 22-096)	3
1.2290	Public Comment	10/24/2022	Graziani, Rosamaria	Public Comment Submission	Urban Tree Canopy Policies (Motion No. 22-096)	3
1.2291	Public Comment	10/24/2022	Dulin, Mary	Public Comment Submission	Urban Tree Canopy Policies (Motion No. 22-096)	2
1.2292	Public Comment	10/24/2022	Lavalle, Paula	Public Comment Submission	Urban Tree Canopy Policies (Motion No. 22-096)	2
1.2293	Public Comment	10/24/2022	Tanabe, Susan	Public Comment Submission	Urban Tree Canopy Policies (Motion No. 22-096)	3
1.2294	Public Comment	10/24/2022	Menig, Elizabeth	Public Comment Submission	Urban Tree Canopy Policies (Motion No. 22-096)	2
1.2295	Public Comment	10/24/2022	Langabeer, Julie	Public Comment Submission	Urban Tree Canopy Policies (Motion No. 22-096)	2
1.2296	Public Comment	10/24/2022	Henry, Garth	Public Comment Submission	Urban Tree Canopy Policies (Motion No. 22-096)	2
1.2297	Public Comment	10/25/2022	Cox, Peggy	Public Comment Submission	Urban Tree Canopy Policies (Motion No. 22-096)	3
1.2298	Public Comment	10/25/2022	Gamble-Olson, Annett	Public Comment Submission	Urban Tree Canopy Policies (Motion No. 22-096)	3

Index of Records						
Project Name		2024 Comprehensive Plan Update				
Part 1 - DEPARTMENT OF PLANNING AND DEVELOPMENT SERVICES						
Exhibit #	Record Type	Date	Received From	Exhibit Description	Element	# of Pages
1.2299	Public Comment	10/25/2022	Kronenberger, Eliza	Public Comment Submission	Urban Tree Canopy Policies (Motion No. 22-096)	2
1.2300	Public Comment	10/25/2022	Callan, Nancy	Public Comment Submission	Urban Tree Canopy Policies (Motion No. 22-096)	2
1.2301	Public Comment	10/25/2022	Mooney, Elizabeth	Public Comment Submission	Urban Tree Canopy Policies (Motion No. 22-096)	2
1.2302	Public Comment	10/26/2022	Finkbeiner, Sarah	Public Comment Submission	Urban Tree Canopy Policies (Motion No. 22-096)	2
1.2303	Public Comment	10/26/2022	Mintz Kavas, Lisa M	Public Comment Submission	Urban Tree Canopy Policies (Motion No. 22-096)	2
1.2304	Public Comment	10/26/2022	Strom, Eric	Public Comment Submission	Urban Tree Canopy Policies (Motion No. 22-096)	2
1.2305	Public Comment	10/26/2022	Simmons, DeEtta	Public Comment Submission	Urban Tree Canopy Policies (Motion No. 22-096)	2
1.2306	Public Comment	10/26/2022	Staley, Jeffrey	Public Comment Submission	Urban Tree Canopy Policies (Motion No. 22-096)	3
1.2307	Public Comment	10/26/2022	Forquer, Michelle	Public Comment Submission	Urban Tree Canopy Policies (Motion No. 22-096)	2
1.2308	Public Comment	10/26/2022	Shoemake, Gayla	Public Comment Submission	Urban Tree Canopy Policies (Motion No. 22-096)	2
1.2309	Public Comment	10/26/2022	Elliott, Cyndi	Public Comment Submission	Urban Tree Canopy Policies (Motion No. 22-096)	2
1.2310	Public Comment	10/26/2022	Hartman, Laura	Public Comment Submission	Urban Tree Canopy Policies (Motion No. 22-096)	2
1.2311	Public Comment	10/27/2022	Phipps, William	Public Comment Submission	Urban Tree Canopy Policies (Motion No. 22-096)	2
1.2312	Public Comment	10/27/2022	Ferguson, Greg	Public Comment Submission	Urban Tree Canopy Policies (Motion No. 22-096)	2
1.2313	Public Comment	10/27/2022	O'Neill, Patricia	Public Comment Submission	Urban Tree Canopy Policies (Motion No. 22-096)	3
1.2314	Public Comment	10/27/2022	Kuhn, Susan	Public Comment Submission	Urban Tree Canopy Policies (Motion No. 22-096)	2
1.2315	Public Comment	10/27/2022	O'Dell, Jane	Public Comment Submission	Urban Tree Canopy Policies (Motion No. 22-096)	2

Index of Records						
Project Name		2024 Comprehensive Plan Update				
Part 1 - DEPARTMENT OF PLANNING AND DEVELOPMENT SERVICES						
Exhibit #	Record Type	Date	Received From	Exhibit Description	Element	# of Pages
1.2316	Public Comment	10/27/2022	Resnick, Douglas	Public Comment Submission	Urban Tree Canopy Policies (Motion No. 22-096)	4
1.2317	Public Comment	10/28/2022	Gogic, Laurie	Public Comment Submission	Urban Tree Canopy Policies (Motion No. 22-096)	2
1.2318	Public Comment	10/28/2022	Gagner, Nicolette	Public Comment Submission	Urban Tree Canopy Policies (Motion No. 22-096)	2
1.2319	Public Comment	10/28/2022	Boydston, Natalie	Public Comment Submission	Urban Tree Canopy Policies (Motion No. 22-096)	2
1.2320	Public Comment	10/28/2022	Goff, Robert	Public Comment Submission	Urban Tree Canopy Policies (Motion No. 22-096)	2
1.2321	Public Comment	10/28/2022	Owen, Mike	Public Comment Submission	Urban Tree Canopy Policies (Motion No. 22-096)	2
1.2322	Public Comment	10/30/2022	Parker, Sue	Public Comment Submission	Urban Tree Canopy Policies (Motion No. 22-096)	2
1.2323	Public Comment	10/30/2022	Gustafson, Anna	Public Comment Submission	Urban Tree Canopy Policies (Motion No. 22-096)	3
1.2324	Public Comment	10/31/2022	Bennett, Kristine	Public Comment Submission	Urban Tree Canopy Policies (Motion No. 22-096)	2
1.2325	Public Comment	11/1/2022	Allen, Julia	Public Comment Submission	Urban Tree Canopy Policies (Motion No. 22-096)	2
1.2326	Public Comment	11/1/2022	Plendl, Bobette	Public Comment Submission	Urban Tree Canopy Policies (Motion No. 22-096)	2
1.2327	Public Comment	11/2/2022	Fowler, Rose	Public Comment Submission	Urban Tree Canopy Policies (Motion No. 22-096)	3
1.2328	Public Comment	11/4/2022	Johnson, Nancy	Public Comment Submission	Urban Tree Canopy Policies (Motion No. 22-096)	2
1.2329	Public Comment	11/6/2022	Eriksen, Cheryl	Public Comment Submission	Urban Tree Canopy Policies (Motion No. 22-096)	6
1.2330	Public Comment	11/7/2022	Deal, Brandie	Public Comment Submission	Urban Tree Canopy Policies (Motion No. 22-096)	2
1.2331	Public Comment	11/7/2022	Krause, David	Public Comment Submission	Urban Tree Canopy Policies (Motion No. 22-096)	3
1.2332	Public Comment	11/7/2022	Jacobson, Jerry	Public Comment Submission	Urban Tree Canopy Policies (Motion No. 22-096)	3

Index of Records						
Project Name		2024 Comprehensive Plan Update				
Part 1 - DEPARTMENT OF PLANNING AND DEVELOPMENT SERVICES						
Exhibit #	Record Type	Date	Received From	Exhibit Description	Element	# of Pages
1.2333	Public Comment	11/7/2022	Albright, Gary	Public Comment Submission	Urban Tree Canopy Policies (Motion No. 22-096)	2
1.2334	Public Comment	11/7/2022	Wilke, Larry	Public Comment Submission	Urban Tree Canopy Policies (Motion No. 22-096)	2
1.2335	Public Comment	11/7/2022	Fisher, Andrea	Public Comment Submission	Urban Tree Canopy Policies (Motion No. 22-096)	2
1.2336	Public Comment	11/7/2022	Benedict, Derek	Public Comment Submission	Urban Tree Canopy Policies (Motion No. 22-096)	3
1.2337	Public Comment	11/8/2022	Kepford, Pam	Public Comment Submission	Urban Tree Canopy Policies (Motion No. 22-096)	2
1.2338	Public Comment	11/8/2022	McClure, Patricia	Public Comment Submission	Urban Tree Canopy Policies (Motion No. 22-096)	2
1.2339	Public Comment	11/8/2022	Wright, Lisa	Public Comment Submission	Urban Tree Canopy Policies (Motion No. 22-096)	2
1.2340	Public Comment	11/10/2022	Jones, Cynthia	Public Comment Submission	Urban Tree Canopy Policies (Motion No. 22-096)	2
1.2341	Public Comment	11/11/2022	Scherping, Micheal	Public Comment Submission	Urban Tree Canopy Policies (Motion No. 22-096)	3
1.2342	Public Comment	11/11/2022	Kaake, Rebecca	Public Comment Submission	Urban Tree Canopy Policies (Motion No. 22-096)	2
1.2343	Public Comment	11/11/2022	Dahlstrom, Michael	Public Comment Submission	Urban Tree Canopy Policies (Motion No. 22-096)	4
1.2344	Public Comment	11/13/2022	Caputo, Julie	Public Comment Submission	Urban Tree Canopy Policies (Motion No. 22-096)	2
1.2345	Public Comment	11/14/2022	Knowles, Lorelette	Public Comment Submission	Urban Tree Canopy Policies (Motion No. 22-096)	2
1.2346	Public Comment	11/15/2022	Bloom, Joan	Public Comment Submission	Urban Tree Canopy Policies (Motion No. 22-096)	2
1.2347	Public Comment	11/20/2022	O'Donald, Julie	Public Comment Submission	Urban Tree Canopy Policies (Motion No. 22-096)	2
1.2348	Public Comment	12/1/2022	Clearwater School	Public Comment Submission	Urban Tree Canopy Policies (Motion No. 22-096)	3
1.2349	Public Comment	10/29/2023	McCullough, Carmin	Public Comment Submission	DEIS	6
1.2350	Public Comment	1/24/2024	Warwick, Joshua	Public Comment Submission		2
1.2351	Public Comment	1/25/2024	Matsuzawa, Mickey	Public Comment Submission	Motion 22-090, EIS	4
1.2352	Public Comment	1/26/2024	Rankin, Dan	Public Comment Submission	DR1	3
1.2353	Public Comment	1/22/2024	Davis, Susan	Public Comment Submission	EIS, Population and Employment, MON2, 22-099	44

Project Name		2024 Comprehensive Plan Update		Index of Records			
Part 1 - DEPARTMENT OF PLANNING AND DEVELOPMENT SERVICES							
Exhibit #	Record Type	Date	Received From	Exhibit Description	Element	# of Pages	
1.2354	Public Comment	1/31/2024	Karp, Ashton	Public Comment Submission	Future Land Use	2	
1.2355	Public Comment	1/29/2024	Shockey, Reid	Public Comment Submission	DR1	4	
1.2356	Public Comment	1/31/2024	Shockey, Reid	Public Comment Submission	EIS, DR1	7	
1.2357	Public Comment	2/10/2024	Hayter, Brian	Public Comment Submission	Future Land use	3	
1.2358	Public Comment	2/9/2024	Shockey, Reid	Public Comment Submission	All	128	
1.2359	Public Comment	2/6/2024	Yeung, Andy	Public Comment Submission	Motion 22-134	4	
1.2360	Public Comment	2/4/2024	Shockey, Reid	Public Comment Submission		2	
1.2361	Public Comment	1/31/2024	Norris, Rich	Public Comment Submission		2	
1.2362	Public Comment	2/7/2024	Blake, Bill	Public Comment Submission	EIS	2	
1.2363	Public Comment	2/12/2024	Tourtellot, Kate	Public Comment Submission	MON2	3	
1.2364	Public Comment	2/18/2024	Schuster, Christopher	Public Comment Submission	Future Land Use	2	
1.2365	Public Comment	2/20/2024	Shockey, Reid	Public Comment Submission	Climate Change	4	
1.2366	Public Comment	2/12/2024	Underwood-Bultmann, L	Public Comment Submission	All	117	
1.2367	Public Comment	3/1/2024	Hibbs, Erin	Public Comment Submission	Motion 22-098, EIS	2	
1.2368	Public Comment	3/4/2024	Vader, Roshane	Public Comment Submission	Motion 22-090, EIS	6	
1.2369	Public Comment	2/13/2024	Barnett, Hayley	Public Comment Submission		1	
1.2370	Public Comment	2/22/2024	Fox, Martin	Public Comment Submission	Tribal Coordination	1	
1.2371	Public Comment	2/29/2024	Toyer, David	Public Comment Submission	Future Land Use, EIS	2	
1.2372	Public Comment	3/7/2024	Levins, Andrew	Public Comment Submission	SW10	35	
1.2373	Public Comment	3/13/2024	Underwood-Bultmann, L	Public Comment Submission		7	
1.2374	Public Comment	12/13/2023	Post, Jennifer	Public Comment Submission	Motion 22-095, EIS	2	
1.2375	Public Comment	12/15/2023	Long, Rob	Public Comment Submission	EIS	4	
1.2376	Public Comment	12/26/2023	Shockey, Reid	Public Comment Submission		2	
1.2377	Public Comment	1/7/2024	Shockey, reid	Public Comment Submission	Population and Employment	3	
1.2378	Public Comment	1/7/2024	Meng, Eric	Public Comment Submission	Transportation	4	
1.2379	Public Comment	12/29/2023	McCormick, Tom	Public Comment Submission	SW17	3	
1.2380	Public Comment	1/12/2024	Mirante, John	Public Comment Submission	Land Use	1	
1.2381	Public Comment	1/17/2024	DeLeone, Virginia and Ke	Public Comment Submission	Future Land use	2	
1.2382	Public Comment	1/17/2024	Prater, James	Public Comment Submission	Future Land Use	3	
1.2383	Public Comment	1/18/2024	Badziong, Monte	Public Comment Submission		2	
1.2384	Public Comment	6/26/2020	Wincell, Julie	Public Comment Submission	General	4	
1.2385	Public Comment	5/21/2021	Gisle, Elaine	Public Comment Submission	General	12	
1.2386	Public Comment	8/1/2021	Nagula, Gangadhar	Public Comment Submission	Future Land Use	1	
1.2387	Public Comment	8/3/2021	Denovan, Laura	Public Comment Submission	Future Land Use	5	
1.2388	Public Comment	8/28/2021	Mackenzie, Denice	Public Comment Submission	General	1	
1.2389	Public Comment	9/1/2021	Ball, Steve	Public Comment Submission	Housing	7	
1.2390	Public Comment	9/26/2021	Jackson, David	Public Comment Submission	General	2	
1.2391	Public Comment	10/11/2021	Austin, Charles	Public Comment Submission		1	
1.2392	Public Comment	10/14/2021	Mesebeluu-Yobech, Kirvue	Public Comment Submission	DEIS, General	5	
1.2393	Public Comment	10/25/2021	Gins, Steve	Public Comment Submission	General	1	
1.2394	Public Comment	10/29/2021	Gins, Steve	Public Comment Submission	Natural Environment	1	
1.2395	Public Comment	11/4/2021	Sprinkle, Lauren	Public Comment Submission	Future Land Use	1	
1.2396	Public Comment	11/12/2021	Bock, Diana	Public Comment Submission	Urban Tree Canopy, Natural Environment	5	
1.2397	Public Comment	11/15/2021	Owen, Bob	Public Comment Submission	DEIS	2	
1.2398	Public Comment	11/16/2021	Atwood, Michael	Public Comment Submission	DEIS, Docket	3	
1.2399	Public Comment	11/24/2021	Lunceford, Kate	Public Comment Submission	Transportation	2	
1.2400	Public Comment	12/4/2021	Cathie	Public Comment Submission	SEPA	2	
1.2401	Public Comment	12/4/2021	Chea, Vincent	Public Comment Submission	SEPA, Future Land Use	3	
1.2402	Public Comment	12/4/2021	Coleman, Veronika	Public Comment Submission	SEPA	2	
1.2403	Public Comment	12/5/2021	Bradley, Alicia	Public Comment Submission	SEPA	3	
1.2404	Public Comment	12/5/2021	Shipe, Gary	Public Comment Submission	SEPA	3	
1.2405	Public Comment	12/7/2021	Toyer, David	Public Comment Submission	Docket MV1, MV2, LS 5, LS 6, SW15, R1	6	
1.2406	Public Comment	12/15/2021	Matlack, Thomas	Public Comment Submission	General	3	
1.2407	Public Comment	12/17/2021	Lyste, Kerry	Public Comment Submission	General	5	
1.2408	Public Comment	12/30/2021	Robinson, Heather	Public Comment Submission	General	1	
1.2409	Public Comment	1/3/2022	Appleby, Ryan	Public Comment Submission	General	2	
1.2410	Public Comment	1/6/2022	Ruthenberg, Katie	Public Comment Submission	General	2	
1.2411	Public Comment	1/9/2022	Bock, Diana	Public Comment Submission	Future Land Use	6	

Index of Records						
Project Name		2024 Comprehensive Plan Update				
Part 1 - DEPARTMENT OF PLANNING AND DEVELOPMENT SERVICES						
Exhibit #	Record Type	Date	Received From	Exhibit Description	Element	# of Pages
1.2412	Public Comment	1/12/2022	Matsuzawa, Mickey	Public Comment Submission	Future Land Use	3
1.2413	Public Comment	1/19/2022	Eber, Ron	Public Comment Submission	General	2
1.2414	Public Comment	1/19/2022	Gampa, Jithender	Public Comment Submission	Future Land Use	9
1.2415	Public Comment	2/6/2022	Norris, Kristi	Public Comment Submission	Future Land Use	5
1.2416	Public Comment	2/7/2022	Doutlick, Debbie	Public Comment Submission	Transportation	2
1.2417	Public Comment	2/23/2023	Tonnessen, Bjorn	Public Comment Submission	Future Land Use	5
1.2418	Public Comment	2/24/2022	Hernandez, Holly	Public Comment Submission	Urban Core Subarea	9
1.2419	Public Comment	2/24/2022	Stusser, Carlie	Public Comment Submission	General	1
1.2420	Public Comment	3/6/2022	Jacobs, Dan	Public Comment Submission	Housing	3
1.2421	Public Comment	3/31/2022	Earl, Brian	Public Comment Submission	General	1
1.2422	Public Comment	4/8/2022	Brandal, Ruth	Public Comment Submission	Future Land Use	1
1.2423	Public Comment	4/14/2022	Nelson, Wilfred	Public Comment Submission	Population and Employment	3
1.2424	Public Comment	4/19/2022	Tucker Boer, Susan	Public Comment Submission	Housing,Future Land Use	9
1.2425	Public Comment	5/3/2022	Lunceford, Kate	Public Comment Submission	Council Motion 22-098, Urban Tree Canopy, Natural Enviroment	11
1.2426	Public Comment	5/3/2023	Peretti, Adam	Public Comment Submission	Future Land Use, Parks and Recreation	4
1.2427	Public Comment	5/18/2022	Cain, Don	Public Comment Submission		2
1.2428	Public Comment	5/27/2022	Cook, Melissa	Public Comment Submission	Council Motion 22-098	6
1.2429	Public Comment	6/23/2022	Caple, Roxanne	Public Comment Submission	Council Motion 22-098	12
1.2430	Public Comment	7/3/2023	Barnes, Vince	Public Comment Submission	Population and Employment, Transportation	3
1.2431	Public Comment	7/7/2022	Gagnon, Lynsey	Public Comment Submission	general	6
1.2432	Public Comment	7/25/2022	Jones, D. Brent	Public Comment Submission	general	3
1.2433	Public Comment	7/27/2022	Tucker Boer, Susan	Public Comment Submission	transportation	2
1.2434	Public Comment	7/28/2022	Smith, Joan	Public Comment Submission	Future Land Use	3
1.2435	Public Comment	7/29/2022	Wickstrom, Robert	Public Comment Submission	Future Land Use	3
1.2436	Public Comment	8/1/2022	Acone, Kara	Public Comment Submission	Council Motion 22-098	7
1.2437	Public Comment	8/12/2022	Tuxbury, Eva	Public Comment Submission	Future Land Use	4
1.2438	Public Comment	8/15/2022	Cupala, Shiraz,	Public Comment Submission	EIS, MALT1	5
1.2439	Public Comment	8/19/2022	Brandsetter, Gary	Public Comment Submission	EIS	9
1.2440	Public Comment	8/20/2022	Rogers, Constance	Public Comment Submission	Future Land Use	2
1.2441	Public Comment	8/21/2022	Begin, Patrick	Public Comment Submission	Urban Core Subarea	14
1.2442	Public Comment	8/28/2022	Boyle, Andie	Public Comment Submission		4
1.2443	Public Comment	9/1/2022	Overland,Christopher	Public Comment Submission	Parks and Recreation, Housing	4
1.2444	Public Comment	9/7/2022	Gins, Steve	Public Comment Submission	Climate Change	4
1.2445	Public Comment	9/12/2022	Ness, Ted	Public Comment Submission	Motion 22-090	3
1.2446	Public Comment	9/21/2022	Toyer, David	Public Comment Submission	Motion 22-090	11
1.2447	Public Comment	9/24/2022	Defoor, Travis	Public Comment Submission	Motion 22-098	2
1.2448	Public Comment	9/28/2022	Bachman, Laura	Public Comment Submission	Future Land Use, Urban Core Subarea	3
1.2449	Public Comment	9/29/2022	Yuhas, Jill	Public Comment Submission	Capital Facilites	2
1.2450	Public Comment	10/1/2022	Mack, Lori	Public Comment Submission	Future Land Use, EIS, Motion 22-095, Motion 21-147	2
1.2451	Public Comment	10/3/2022	Fields, Marjorie	Public Comment Submission	General	4
1.2452	Public Comment	10/26/2022	Wright, Russell	Public Comment Submission RE: Docket requests	General, LS2, Motion 22-095	2
1.2453	Public Comment	10/28/2022	Jernigan, Carol	Public Comment Submission	Motion 22-090, Motion 22-134, EIS	3
1.2454	Public Comment	11/2/2022	Leptich, James	Public Comment Submission	Future Land Use	4
1.2455	Public Comment	11/10/2022	Ilyankoff,	Public Comment Submission		

Project Name		2024 Comprehensive Plan Update		Index of Records			
Part 1 - DEPARTMENT OF PLANNING AND DEVELOPMENT SERVICES							
Exhibit #	Record Type	Date	Received From	Exhibit Description	Element	# of Pages	
1.2456	Public Comment	11/11/2022	Hannifin, Emmett	Public Comment Submission	Transportation, Land Use, Capital Facilities	2	
1.2457	Public Comment	11/11/2022	Scherping, Micheal	Public Comment Submission	Council Motion 22-096, Housing, Natural Environment, Land Use	3	
1.2458	Public Comment	11/16/2022	Shallow, Mark	Public Comment Submission	general	2	
1.2459	Public Comment	11/18/2022	Lider, Bill	Public Comment Submission		64	
1.2460	Public Comment	11/25/2022	Burkhardt, Janine	Public Comment Submission	Natural Environment, Land Use	2	
1.2461	Public Comment	11/27/2022	Halbert, Jennica	Public Comment Submission	Capital Facilities and Utilities	4	
1.2462	Public Comment	11/28/2022	Shanti, Nadine	Public Comment Submission	Transportation	4	
1.2463	Public Comment	11/29/2022	Hudson, Mary	Public Comment Submission	Transportation, Tribal Coordination	4	
1.2464	Public Comment	11/29/2022	Smith, Tracy	Public Comment Submission	Land Use	5	
1.2465	Public Comment	11/30/2022	Smith, Kerry	Public Comment Submission	Population and Employment	5	
1.2466	Public Comment	11/30/2022	Tucker Boer, Susan	Public Comment Submission	Land Use, Transportation, Capital Facilities	2	
1.2467	Public Comment	12/5/2023	Broenneke, Alyssa	Public Comment Submission	Land Use, Capital Facilities	3	
1.2468	Public Comment	12/6/2023	Styrna, Jacquelyn	Public Comment Submission	Capital Facilities and Utilites	5	
1.2469	Public Comment	12/6/2023	Styrna, Jacquelyn	Public Comment Submission	Urban Core Subarea, Capital Facilities and Utilities	106	
1.2470	Public Comment	12/10/2023	Mooney, Martin	Public Comment Submission	Future Land Use	4	
1.2471	Public Comment	12/31/2023	Erickson, Kerry	Public Comment Submission	Transportation	2	
1.2472	Public Comment	1/8/2023	Lund, David	Public Comment Submission	Transportation, Capital Facilities	7	
1.2473	Public Comment	1/12/2023	Sebranke, Brad	Public Comment Submission	Motion 22-090, EIS	6	
1.2474	Public Comment	1/19/2023	Ashton, Stacy	Public Comment Submission	Future Land Use	4	
1.2475	Public Comment	1/20/2023	Jones, Cynthia	Public Comment Submission	Urban Tree Canopy	4	
1.2476	Public Comment	1/20/2023	Shockey, Reid	Public Comment Submission	General	7	
1.2477	Public Comment	1/31/2023	Karthas, Stephen	Public Comment Submission	Motion 22-090, EIS	3	
1.2478	Public Comment	2/2/2023	Weber, Lisa	Public Comment Submission	general	5	
1.2479	Public Comment	2/3/2023	Synder, Marilyn	Public Comment Submission	Future Land Use	2	
1.2480	Public Comment	2/10/2023	Connell, Rene	Public Comment Submission	Urban Tree Canopy	3	
1.2481	Public Comment	3/30/2023	Dietz, Kimberly	Public Comment Submission	general	2	
1.2482	Public Comment	3/3/2023	Appleby, Ryan	Public Comment Submission	Future Land Use	12	
1.2483	Public Comment	3/6/2023	Dawson, Nancy	Public Comment Submission	Parks and Recreation	2	
1.2484	Public Comment	3/8/2023	Tummapudii, Dushyantha	Public Comment Submission	Motion 22-090, EIS	4	
1.2485	Public Comment	3/16/2023	Matsuzawa, Mickey	Public Comment Submission	Motion 22-090	2	
1.2486	Public Comment	3/16/2023	VanWinkle, Roy	Public Comment Submission	Land Use	3	
1.2487	Public Comment	3/26/2023	Dhaliwal, Gurinder	Public Comment Submission	Future Land Use	4	
1.2488	Public Comment	3/29/2023	Mahal, Nick	Public Comment Submission	Motion 22-090, EIS	4	
1.2489	Public Comment	4/3/2023	Alekseeko, Dmitry	Public Comment Submission	Motion 22-098, EIS	4	
1.2490	Public Comment	4/6/2023	Kalstad, Lynne	Public Comment Submission	Motion 22-090, EIS	3	
1.2491	Public Comment	4/13/2023	Hernandez, Holly	Public Comment Submission	General	3	
1.2492	Public Comment	4/14/2023	King, Joseph	Public Comment Submission	EIS	23	
1.2493	Public Comment	4/17/2023	Bruce, Heather	Public Comment Submission	General	3	
1.2494	Public Comment	4/22/2023	Toyer, David	Public Comment Submission	Land Use	3	
1.2495	Public Comment	5/9/2023	Kelly, Kristin	Public Comment Submission	General	5	
1.2496	Public Comment	5/10/2023	Shockey, Reid	Public Comment Submission	General	2	
1.2497	Public Comment	5/17/2023	Kelly, Kristin	Public Comment Submission	Land Use, EIS	2	

Index of Records						
Project Name		2024 Comprehensive Plan Update				
Part 1 - DEPARTMENT OF PLANNING AND DEVELOPMENT SERVICES						
Exhibit #	Record Type	Date	Received From	Exhibit Description	Element	# of Pages
1.2498	Public Comment	5/17/2023	McCurry, Nicole	Public Comment Submission	Climate Change	16
1.2499	Public Comment	5/17/2023	Orrell, Jim	Public Comment Submission	Land Use	5
1.2500	Public Comment	5/22/2023	Krueger, Morgan	Public Comment Submission		4
1.2501	Public Comment	5/24/2023	Verde, Tyler	Public Comment Submission	Climate Change	3
1.2502	Public Comment	5/29/2023	Bernstein, Sarah	Public Comment Submission	Urban Tree Canopy	2
1.2503	Public Comment	5/30/2023	Signh, Kanwaldeep	Public Comment Submission	Motion 22-090, EIS	5
1.2504	Public Comment	6/5/2023	Lucas, Amy	Public Comment Submission	Climate Change	42
1.2505	Public Comment	6/6/2023	Matsuwaza, Mickey	Public Comment Submission	Motion 22-090, EIS	2
1.2506	Public Comment	6/9/2023	Davis, Susan	Public Comment Submission	EIS, MON2	63
1.2507	Public Comment	6/9/2023	Toyer, David	Public Comment Submission	EIS	6
1.2508	Public Comment	6/9/2023	Wright, Russell	Public Comment Submission	LS2, Motion 22-095, EIS	7
1.2509	Public Comment	6/10/2023	Aoude, Nina	Public Comment Submission	Housing	3
1.2510	Public Comment	6/23/2023	Willis, Josiah	Public Comment Submission	EIS	2
1.2511	Public Comment	6/24/2023	Shemeta, Susan	Public Comment Submission	Urban Tree Canopy	3
1.2512	Public Comment	6/25/2023	Moroca, Alena	Public Comment Submission	Land Use, Climate Change, Transportation, EIS	5
1.2513	Public Comment	6/26/2026	Ackley, Daniele	Public Comment Submission	Urban Tree Canopy	2
1.2514	Public Comment	6/26/2023	Pearce, Inessa	Public Comment Submission	Urban Tree Canopy	2
1.2515	Public Comment	6/27/2023	Martinson, Julie	Public Comment Submission	Urban Tree Canopy	3
1.2516	Public Comment	7/3/2023	Swisstack, Andrea	Public Comment Submission	Capital Facilities	3
1.2517	Public Comment	7/5/2023	Johnson, Mike	Public Comment Submission	Capital Facilities	10
1.2518	Public Comment	7/5/2023	Wolaneck, Mike	Public Comment Submission	Capital Facilities	13
1.2519	Public Comment	7/6/2023	Clear, Stacey	Public Comment Submission	Capital Facilities	3
1.2520	Public Comment	7/10/2023	Burugupalli, Mahendar	Public Comment Submission	Future Land Use	3
1.2521	Public Comment	7/11/2023	Snell, Erika	Public Comment Submission	general	2
1.2522	Public Comment	7/12/2023	Danson, Bob	Public Comment Submission	Capital Facilities	3
1.2523	Public Comment	7/16/2023	Marmaduke, Robert	Public Comment Submission	Housing, Climate Change, Capital Facilities	17
1.2524	Public Comment	7/21/2023	Ananthu, Satya	Public Comment Submission	Future Land Use	8
1.2525	Public Comment	7/21/2023	Smith, Aden	Public Comment Submission	Future Land Use, EIS, Motion 22-098	4
1.2526	Public Comment	7/24/2023	Lundberg, Heather	Public Comment Submission		3
1.2527	Public Comment	7/25/2023	Kraski, Sonya	Public Comment Submission	General	2
1.2528	Public Comment	7/26/2023	Holmstrom, Angie	Public Comment Submission	Future Land Use, Motion 22-090, EIS	2
1.2529	Public Comment	7/31/2023	Shockey, Reid	Public Comment Submission	Future Land Use, DR1	4
1.2530	Public Comment	8/3/2023	Heneghan, Karen	Public Comment Submission	Capital Facilities	5
1.2531	Public Comment	8/7/2023	Faulds, Ian	Public Comment Submission	EIS, Motion 22-090, Motion 22-134	2
1.2532	Public Comment	8/8/2023	Machala, Tanner	Public Comment Submission	Population and Employment	2
1.2533	Public Comment	8/8/2023	Poling, Phil	Public Comment Submission	Climate Change	2
1.2534	Public Comment	8/10/2023	Payne, Kelsey	Public Comment Submission	Tribal Coordination	1
1.2535	Public Comment	8/10/2023	Payne, Kelsey	Public Comment Submission	Tribal Coordination	3
1.2536	Public Comment	8/19/2023	Lunceford, Kate	Public Comment Submission	Housing	4
1.2537	Public Comment	8/23/2023	Howell, Brock	Public Comment Submission	Transportation	4
1.2538	Public Comment	8/25/2023	Lange, E	Public Comment Submission	Land Use	4
1.2539	Public Comment	8/29/2023	Pattison, Mike	Public Comment Submission	Future Land Use	5
1.2540	Public Comment	8/29/2023	Shockey, Reid	Public Comment Submission	DR1, EIS	4
1.2541	Public Comment	8/31/2023	Osgood, Heather	Public Comment Submission	Future Land Use	5
1.2542	Public Comment	9/1/2023	Noble, Kay	Public Comment Submission	Future Land Use	4
1.2543	Public Comment	9/5/2023	Shockey, Reid	Public Comment Submission	DR1, General	
1.2544	Public Comment	9/7/2023	Manginellie, Jennifer	Public Comment Submission	Urban Core Subarea	8

Project Name		Index of Records				
2024 Comprehensive Plan Update						
Part 1 - DEPARTMENT OF PLANNING AND DEVELOPMENT SERVICES						
Exhibit #	Record Type	Date	Received From	Exhibit Description	Element	# of Pages
1.2545	Public Comment	9/8/2023	McKnight, Chris	Public Comment Submission	Urban Core Subarea	5
1.2546	Public Comment	9/8/2023	Trohimovich, Tim	Public Comment Submission	Urban Core Subarea, Mixed Use Corridor	10
1.2547	Public Comment	9/13/2023	Ahmand, Ahmad	Public Comment Submission	Urban Core Subarea	4
1.2548	Public Comment	9/13/2023	Shockey, Reid	Public Comment Submission	DR1, EIS	17
1.2549	Public Comment	9/19/2023	Ambartsoumyan, Arthur	Public Comment Submission		2
1.2550	Public Comment	9/23/2023	Dienst, Jeffrey	Public Comment Submission	Capital Facilities	2
1.2551	Public Comment	9/29/2023	Edmundson, Josh	Public Comment Submission		2
1.2552	Public Comment	10/23/2023	Esau, Spencer	Public Comment Submission	EIS, MV2	6
1.2553	Public Comment	10/23/2023	Anselmi, David	Public Comment Submission	EIS,	2
1.2554	Public Comment	10/24/2023	Bailey, Lance	Public Comment Submission	Future land Use, EIS, Motion 22-099	5
1.2555	Public Comment	10/24/2023	Davis, Susan	Public Comment Submission	MON2	6
1.2556	Public Comment	10/24/2023	Gias, Steve	Public Comment Submission	Climate Change,	3
1.2557	Public Comment	10/24/2023	Karpik, Yevgeniy	Public Comment Submission	Future Land Use, Housing	4
1.2558	Public Comment	10/24/2023	Mangat, Shan	Public Comment Submission		3
1.2559	Public Comment	10/24/2023	White, Clay	Public Comment Submission	Motion 22-098	3
1.2560	Public Comment	10/25/2023	Hershey, Shirley	Public Comment Submission	Motion 22-090	4
1.2561	Public Comment	10/25/2023	Sheehan, Susan	Public Comment Submission	Future Land Use, EIS	5
1.2562	Public Comment	10/26/2023	Hershey, Shirley	Public Comment Submission	Motion 22-090, Future Land Use	9
1.2563	Public Comment	10/27/2023	Howard, Ryan	Public Comment Submission	EIS, Motion 22-090, Motion 22-134	8
1.2564	Public Comment	10/30/2023	Davis, Susan	Public Comment Submission	MON2, EIS, Future Land Use	181
1.2565	Public Comment	10/30/2023	McCullough, Carmin	Public Comment Submission	EIS, Future Land use	6
1.2566	Public Comment	10/30/2023	Peloquin, Anthony	Public Comment Submission	EIS, Future Land use	3
1.2567	Public Comment	10/30/2023	Tonnessen, Tholsie	Public Comment Submission	EIS, Future Land Use	2
1.2568	Public Comment	10/31/2023	Brandal, Ruth and Paul	Public Comment Submission	Motion 22-095	6
1.2569	Public Comment	10/31/2023	Davis, Susan	Public Comment Submission	EIS, Future Land use, MON2	3
1.2570	Public Comment	10/31/2023	Hurey, Hannah	Public Comment Submission	EIS, Motion 22-090, Motion 22-134	2
1.2571	Public Comment	10/31/2023	Karthas, Nicholas	Public Comment Submission	Future Land Use, EIS	5
1.2572	Public Comment	10/31/2023	Karthas, Patrica	Public Comment Submission	Future Land use, EIS	3
1.2573	Public Comment	10/31/2023	Karthas, Stephen	Public Comment Submission	Future Land Use	4
1.2574	Public Comment	11/1/2023	Matlack, Thomas	Public Comment Submission	Future Land Use, EIS	2
1.2575	Public Comment	11/1/2023	Pierre, Sue	Public Comment Submission	Future Land Use, EIS	4
1.2576	Public Comment	11/3/2023	Louise	Public Comment Submission	Urban Core Subarea	1
1.2577	Public Comment	11/7/2023	Saketa, Ashebir	Public Comment Submission	Future Land use	2
1.2578	Public Comment	11/14/2023	Miller, Haylie	Public Comment Submission	MV2, EIS	5
1.2579	Public Comment	11/16/2023	Pierre, Sue	Public Comment Submission	Motion 22-090, Future Land Use, EIS	6
1.2580	Public Comment	11/28/2023	Brock, Robert	Public Comment Submission	Population and Employment	2
1.2581	Public Comment	11/28/2023	Shockey, Reid	Public Comment Submission	DR1	2
1.2582	Public Comment	11/28/2023	vather, Mark	Public Comment Submission	Future Land use	2
1.2583	Public Comment	11/29/2023	Tucker Boer, Susan	Public Comment Submission	Future Land Use	6
1.2584	Public Comment	11/29/2023	Schoepflin, Asher	Public Comment Submission	Housing, Population and Employment	4
1.2585	Public Comment	11/30/2023	Davis, Susan	Public Comment Submission	Population and Employment, MON2	3

Project Name		2024 Comprehensive Plan Update		Index of Records			
Part 1 - DEPARTMENT OF PLANNING AND DEVELOPMENT SERVICES							
Exhibit #	Record Type	Date	Received From	Exhibit Description		Element	# of Pages
1.2586	Public Comment	11/30/2023	Todd, Mike	Public Comment Submission		Future Land Use	9
1.2587	Public Comment	12/1/2023	Endo, Yoriko	Public Comment Submission		Future Land Use, EIS	6
1.2588	Public Comment	12/12/2023	Appleby, Ryan	Public Comment Submission		Future Land Use, EIS	2
1.2589	Public Comment	12/12/2023	Holmstrom, Angie	Public Comment Submission		Future Land Use, EIS, 22-090	5
1.2590	Project Administration	12/12/2022	PW Staff	Electric vehicles and emerging technologies		Transportation	1
1.2591	Project Administration	12/8/2022	PW Staff	FW_ NE policies comments by COB 12_12 please		Transportation	2
1.2592	Project Administration	11/28/2022	PW Staff	FW_ SUSPICIOUS ATTACHMENT_RE_Alt 2 land use_growth		Transportation	3
1.2593	Project Administration	3/27/2023	PW Staff	FW_ 67th Ave NE & 152nd St NE - Intersection Improvement Alternatives Discussion		Transportation	4
1.2594	Project Administration	2/22/2023	PW Staff	FW_ ash way alignment		Transportation	2
1.2595	Project Administration	1/31/2022	PW Staff	FW_ Cathcart Policies - LU Element and Beyond		Transportation	3
1.2596	Project Administration	2/3/2023	PW Staff	FW_ LRT Station Access Studies – Final Report_ Stakeholders' Comments & Next Steps		Transportation	2
1.2597	Project Administration	2/24/2023	PW Staff	FW_ Mitigation Revenue Analysis		Transportation	3
1.2598	Project Administration	1/30/2023	PW Staff	FW_ No Action Model run for quick review		Transportation	2
1.2599	Project Administration	12/8/2022	PW Staff	FW_ Subarea Plan Update Meeting Agenda- Mill Creek 12_07		Transportation	2
1.2600	Project Administration	3/20/2023	PW Staff	FW_ Subarea Transportation Plan Draft		Transportation	1
1.2601	Project Administration	4/18/2023	PW Staff	FW_ Sultan Basin and 124th road classification		Transportation	6
1.2602	Project Administration	11/19/2022	PW Staff	FW_ TE Policy Review Schedule		Transportation	2
1.2603	Project Administration	2/7/2023	PW Staff	FW_ Transportation Element - Environment and Climate Change Policies Review		Transportation	2
1.2604	Project Administration	3/23/2023	PW Staff	FW_ Transportation Subarea Draft - Staff Review		Transportation	2
1.2605	Project Administration	12/13/2022	PW Staff	Keeping the Efficiency goal		Transportation	1
1.2606	Project Administration	3/14/2023	PW Staff	Marysville 156th St analysis		Transportation	2
1.2607	Project Administration	4/14/2023	PW Staff	Model Climate Element from DOC		Transportation	1
1.2608	Project Administration	3/21/2023	PW Staff	Parks bond		Transportation	1
1.2609	Project Administration	4/26/2023	PW Staff	PSRC Guidance		Transportation	1
1.2610	Project Administration	12/12/2022	PW Staff	RE_ NE policies comments by COB 12_12 please		Transportation	2
1.2611	Project Administration	2/13/2023	PW Staff	RE_ Resident inquiry 2_10_FW_ Public transportation on the Martha Lake_Alderwood Manor areas		Transportation	4
1.2612	Project Administration	3/29/2023	PW Staff	RE_ SUSPICIOUS ATTACHMENT_Arterial unit results summary		Transportation	3
1.2613	Project Administration	4/11/2023	PW Staff	RE_ 128th Multimodal Path		Transportation	1
1.2614	Project Administration	3/22/2023	PW Staff	RE_ Back of the Envelope Levy Lid Lift		Transportation	1
1.2615	Project Administration	4/3/2023	PW Staff	RE_ Bervell_Joseph shared_156th-FortyFiveRd Plots_with you_		Transportation	1
1.2616	Project Administration	2/21/2023	PW Staff	RE_ Community Transit 2024 and Beyond Final Comment Period		Transportation	3
1.2617	Project Administration	3/9/2023	PW Staff	RE_ County docket land use clarifications		Transportation	4
1.2618	Project Administration	12/6/2022	PW Staff	RE_ GMA Compliance Review Checklist		Transportation	1
1.2619	Project Administration	4/28/2023	PW Staff	RE_ HB 5452		Transportation	3
1.2620	Project Administration	4/18/2023	PW Staff	RE_ Howard_Nathan shared_2023_05_02_TE_Update_MBA_with you_		Transportation	2
1.2621	Project Administration	12/13/2022	PW Staff	RE_ Keeping the Efficiency goal		Transportation	2
1.2622	Project Administration	3/3/2023	PW Staff	RE_ Land Use for Dockets and Motions		Transportation	2
1.2623	Project Administration	2/7/2023	PW Staff	RE_ LOS		Transportation	7
1.2624	Project Administration	11/17/2022	PW Staff	RE_ LOS_CMS Memo		Transportation	1
1.2625	Project Administration	4/21/2023	PW Staff	RE_ MBA slides		Transportation	2
1.2626	Project Administration	2/27/2023	PW Staff	RE_ Offsite Improvements Policy		Transportation	2
1.2627	Project Administration	4/17/2023	PW Staff	RE_ PA and Management Policy Review Edits		Transportation	2
1.2628	Project Administration	1/30/2023	PW Staff	RE_ Phase 2 Land Use Element Comments		Transportation	4
1.2629	Project Administration	12/12/2022	PW Staff	RE_ Planned pedestrian and bicycle projects		Transportation	2
1.2630	Project Administration	4/4/2023	PW Staff	RE_ Public Comment Opportunity - Phase V Draft Policy Amendments to the Snohomish County Comprehensive		Transportation	3
1.2631	Project Administration	3/29/2023	PW Staff	RE_ Questions for Darren		Transportation	2
1.2632	Project Administration	12/13/2022	PW Staff	RE_ RE_Mitigation Policy Review Materials		Transportation	2
1.2633	Project Administration	2/6/2023	PW Staff	RE_ S HB 1181 - Climate Change Planning - LGFN		Transportation	5
1.2634	Project Administration	2/10/2023	PW Staff	RE_ Scope of the FEIS for the Comprehensive Plan		Transportation	2
1.2635	Project Administration	3/28/2023	PW Staff	RE_ Snohomish County Draft Urban Core Subarea Plan Policies		Transportation	4
1.2636	Project Administration	12/5/2022	PW Staff	RE_ NE policy question		Transportation	2
1.2637	Project Administration	3/17/2023	PW Staff	RE_ Snohomish County local targets for GHG emission reductions status		Transportation	4
1.2638	Project Administration	4/4/2023	PW Staff	RE_ Snohomish County Planning Feedback		Transportation	3
1.2639	Project Administration	3/20/2023	PW Staff	RE_ Subarea - Proposed Project Edits		Transportation	2
1.2640	Project Administration	4/3/2023	PW Staff	RE_ Sultan Basin and 124th road classification		Transportation	4
1.2641	Project Administration	3/22/2023	PW Staff	RE_ Sultan basin road		Transportation	2
1.2642	Project Administration	12/5/2022	PW Staff	RE_ TDM Goal and Equity_Health_Safety_and Welfare Objectives for Tomorrow's Meeting		Transportation	2
1.2643	Project Administration	11/18/2022	PW Staff	RE_ TDM Goal		Transportation	1
1.2644	Project Administration	2/8/2023	PW Staff	RE_ TE Draft Policies for Management Discussion Next Week		Transportation	1
1.2645	Project Administration	4/25/2023	PW Staff	RE_ Mitigation for targeted arterial units		Transportation	3
1.2646	Project Administration	2/2/2023	PW Staff	RE_ Time to re-visit Manor Way on Arterial Circulation Map_		Transportation	6
1.2647	Project Administration	3/7/2023	PW Staff	RE_ Transportation Policies		Transportation	2
1.2648	Project Administration	4/3/2023	PW Staff	RE_ Upcoming EASC Events		Transportation	8
1.2649	Project Administration	4/28/2023	PW Staff	RE_ Zoning for County Properties being designated P_1 Use in Alt 2 and 3		Transportation	2
1.2650	Project Administration	11/16/2022	PW Staff	Road improvement in the Echo Falls neighborhood		Transportation	1
1.2651	Project Administration	3/3/2023	PW Staff	Traffic after Covid		Transportation	1
1.2652	Project Administration	12/8/2022	PW Staff	Compliance Checklist - Capital Facilities Utilities Essential Public Facilities		Transportation	1
1.2653	Project Administration	12/8/2022	PW Staff	Compliance Checklist - Capital Facilities Utilities Essential Public Facilities (002)		Transportation	4

Project Name		2024 Comprehensive Plan Update		Index of Records			
Part 1 - DEPARTMENT OF PLANNING AND DEVELOPMENT SERVICES							
Exhibit #	Record Type	Date	Received From	Exhibit Description		Element	# of Pages
1.2654	Project Administration	2/24/2023	PW Staff	FW	Community Transit 2024 and Beyond Final Comment Period	Transportation	1
1.2655	Project Administration	2/24/2023	PW Staff	Partner	Outreach Letter Final (002)	Transportation	1
1.2656	Project Administration	2/8/2023	PW Staff	FW	Docket residential assumptions	Transportation	1
1.2657	Project Administration	2/8/2023	PW Staff	Copy of	SnoCoDocket_Residential_Assumptions (002)	Transportation	1
1.2658	Project Administration	11/29/2022	PW Staff	FW	GMA Compliance Review Checklist - Transportation	Transportation	1
1.2659	Project Administration	11/29/2022	PW Staff	2022	Commerce_Periodic Update Checklist for Fully-Planning Counties	Transportation	34
1.2660	Project Administration	11/21/2022	PW Staff	SB 5593		Transportation	1
1.2661	Project Administration	11/28/2022	PW Staff	FW	Model Review for SnoCo TMP	Transportation	2
1.2662	Project Administration	11/28/2022	PW Staff	Copy of	SnoCO_TMP_LU_Review (002)	Transportation	1
1.2663	Project Administration	11/19/2022	PW Staff	FW	Revised tree canopy policies	Transportation	2
1.2664	Project Administration	11/19/2022	PW Staff	GOAL NE 9 tree canopy	REVISED (002)	Transportation	4
1.2665	Project Administration	2/3/2023	PW Staff	FW	Transportation Subarea Draft	Transportation	1
1.2666	Project Administration	2/3/2023	PW Staff	2023.01.27.23	Subarea_Draft-Transportation (002)	Transportation	38
1.2667	Project Administration	2/3/2023	PW Staff	FW	Tulalip Comments Land Use Element	Transportation	2
1.2668	Project Administration	2/3/2023	PW Staff	Tulalip Comments	Snohomish County 2024 Update - Land Use Element (002)	Transportation	4
1.2669	Project Administration	5/8/2023	PW Staff	FW	Bervell_Joseph shared_156th -FortyFiveRd Plots_with you_	Transportation	2
1.2670	Project Administration	12/8/2022	PW Staff	LOS-CMS	Memo	Transportation	1
1.2671	Project Administration	12/7/2022	PW Staff	LOS-CMS	Memo (002)	Transportation	7
1.2672	Project Administration	5/9/2023	PW Staff	RE	New WA Law -- Change in LOS Criteria	Transportation	3
1.2673	Project Administration	5/9/2023	PW Staff	W	SUSPICIOUS ATTACHMENT_RE_Alts 1-3 SubMAZ Data Request for Public Works	Transportation	2
1.2674	Project Administration	5/5/2023	PW Staff	RE	Cancel Mit Fee Mtg in Light of Rebound_	Transportation	2
1.2675	Project Administration	5/10/2022	PW Staff	Freeland	Code	Transportation	1
1.2676	Project Administration	6/8/2022	PW Staff	FW	Stanwood Marine Drive bike_pedestrian path to Florence and Silvana	Transportation	3
1.2677	Project Administration	4/11/2023	PW Staff	RE	128th Multimodal Path	Transportation	1
1.2678	Project Administration	9/14/2022	PW Staff	RE	A proposal for a county road improvement	Transportation	3
1.2679	Project Administration	4/28/2023	PW Staff	RE	Airport Supportive Project	Transportation	2
1.2680	Project Administration	4/11/2022	PW Staff	RE	Cemetery Road pedestrian use	Transportation	3
1.2681	Project Administration	10/20/2022	PW Staff	RE	CT South and the Maltby Rail Line	Transportation	2
1.2682	Project Administration	5/31/2023	PW Staff	RE	Definition for Active Transportation	Transportation	2
1.2683	Project Administration	1/26/2023	PW Staff	RE	Draft WSDOT Comments on Proposed Policy Changes to Snohomish County Land Use Element	Transportation	3
1.2684	Project Administration	10/18/2022	PW Staff	RE	Eastside Rail	Transportation	2
1.2685	Project Administration	3/22/2023	PW Staff	RE	Full Draft TE Policies	Transportation	2
1.2686	Project Administration	2/18/2022	PW Staff	RE	Draft Breaking Up the Blocks Review Document	Transportation	1
1.2687	Project Administration	3/2/2022	PW Staff	RE	Draft Subarea New Possible Connections Maps for Review	Transportation	2
1.2688	Project Administration	1/26/2024	PW Staff	RE	Found some projects that should be TIP costs	Transportation	1
1.2689	Project Administration	12/13/2022	PW Staff	RE	Keeping the Efficiency goal	Transportation	3
1.2690	Project Administration	8/10/2022	PW Staff	Re	Lake Stickney Park Inaccessible	Transportation	3
1.2691	Project Administration	3/6/2023	PW Staff	RE	Length and width of a planned 156th St SW Bridge over Swamp Creek	Transportation	1
1.2692	Project Administration	10/24/2022	PW Staff	RE	Number Conventions for the Comp Plan Goals_Policies	Transportation	1
1.2693	Project Administration	5/16/2023	PW Staff	RE	P&R Format	Transportation	1
1.2694	Project Administration	4/17/2023	PW Staff	RE	PA and Management Policy Review Edits	Transportation	1
1.2695	Project Administration	8/5/2022	PW Staff	RE	Planning as a City Talking Points	Transportation	2
1.2696	Project Administration	10/6/2022	PW Staff	RE	Policies Left to Decide About Disposition	Transportation	1
1.2697	Project Administration	12/5/2022	PW Staff	RE	Policies Moved to LU from TR	Transportation	3
1.2698	Project Administration	2/24/2023	PW Staff	RE	Possible Additional TR Policies for LU	Transportation	6
1.2699	Project Administration	3/2/2022	PW Staff	RE	PW Questions about Draft Centers	Transportation	1
1.2700	Project Administration	8/9/2022	PW Staff	RE	References to Date in the GPP	Transportation	1
1.2701	Project Administration	8/4/2022	PW Staff	Re	Road to Picnic Point Park	Transportation	2
1.2702	Project Administration	5/18/2023	PW Staff	RE	Snohomish County Bike Map - Granite Falls Facilities	Transportation	2
1.2703	Project Administration	6/2/2023	PW Staff	E	Snohomish County Bike Map - Lake Stevens Facilities	Transportation	2
1.2704	Project Administration	5/22/2023	PW Staff	RE	Snohomish County Bike Map - Lynnwood Facilities	Transportation	3
1.2705	Project Administration	4/10/2023	PW Staff	RE	Street Typology in Comp Plan Newsletter	Transportation	6
1.2706	Project Administration	8/18/2022	PW Staff	RE	Subarea Typology and Policy Table	Transportation	1
1.2707	Project Administration	4/3/2023	PW Staff	RE	Subarea Policy Modification	Transportation	2
1.2708	Project Administration	9/21/2022	PW Staff	RE	Subarea Meeting - Sidewalk Standards	Transportation	1
1.2709	Project Administration	3/20/2023	PW Staff	RE	Subarea - Proposed Project Edits	Transportation	1
1.2710	Project Administration	10/27/2022	PW Staff	RE	Street Typology Updated Concept	Transportation	2
1.2711	Project Administration	12/5/2022	PW Staff	RE	TDM Goal and Equity_Health_Safety_and Welfare Objectives for Tomorrow's Meeting	Transportation	1
1.2712	Project Administration	11/18/2022	PW Staff	TDM	Goal	Transportation	1
1.2713	Project Administration	2/9/2023	PW Staff	RE	TE Draft Policies for Management Discussion Next Week	Transportation	2
1.2714	Project Administration	2/2/2023	PW Staff	RE	TE Environment Policies	Transportation	1
1.2715	Project Administration	2/13/2023	PW Staff	RE	TE Policy - Clarification	Transportation	1
1.2716	Project Administration	5/30/2023	PW Staff	RE	TE Project List	Transportation	2
1.2717	Project Administration	3/3/2023	PW Staff	RE	TE Street Tree Policy	Transportation	1
1.2718	Project Administration	8/4/2022	PW Staff	RE	TE TOC Draft	Transportation	3
1.2719	Project Administration	10/4/2022	PW Staff	RE	Trail Improvements	Transportation	4
1.2720	Project Administration	2/18/2023	PW Staff	RE	Transit Notification and TE Policies	Transportation	1
1.2721	Project Administration	2/24/2023	PW Staff	RE	Transportation Terminologies for the Comp Plan_Subarea Plan	Transportation	3
1.2722	Project Administration	4/20/2023	PW Staff	Re	Two New Proposed TE Policies	Transportation	3
1.2723	Project Administration	3/22/2023	PW Staff	RE	Updated TE Numbering	Transportation	2
1.2724	Project Administration	6/7/2022	PW Staff	RE	Vulnerability_Risk Assessment - Grant Application	Transportation	3

Project Name		2024 Comprehensive Plan Update		Index of Records			
Part 1 - DEPARTMENT OF PLANNING AND DEVELOPMENT SERVICES							
Exhibit #	Record Type	Date	Received From	Exhibit Description	Element	# of Pages	
1.2725	Project Administration	3/3/2023	PW Staff	Safety Policies Draft	Transportation	1	
1.2726	Project Administration	5/16/2023	PW Staff	2021 SnoCo_RoadSafetyPlan_pdf	Transportation	1	
1.2727	Project Administration	3/1/2023	PW Staff	CP_Subarea Action Items and Numbering	Transportation	1	
1.2728	Project Administration	3/1/2023	PW Staff	Style Guide_With Heading Numbers (002)	Transportation	1	
1.2729	Project Administration	2/18/2022	PW Staff	Draft Breaking Up the Blocks Review Document	Transportation	1	
1.2730	Project Administration	2/22/2022	PW Staff	Subarea - Draft New Connections - 2022-02-17	Transportation	19	
1.2731	Project Administration	2/22/2022	PW Staff	Draft Subarea New Possible Connections Maps for Review	Transportation	1	
1.2732	Project Administration	3/15/2022	PW Staff	Edits to the Transportation_Mobility Vision	Transportation	1	
1.2733	Project Administration	3/15/2022	PW Staff	Draft Vision - Transportation	Transportation	1	
1.2734	Project Administration	1/25/2023	PW Staff	FW_Draft WSDOT Comments on Proposed Policy Changes to Snohomish County Land Use Element	Transportation	1	
1.2735	Project Administration	1/25/2023	PW Staff	comment letter snoco land use draft 3 JS (002)	Transportation	2	
1.2736	Project Administration	2/7/2023	PW Staff	FW_Transportation Element - Environment and Climate Change Policies Review	Transportation	3	
1.2737	Project Administration	10/26/2022	PW Staff	Possible Methods to Show TE Reorganization_Edits	Transportation	1	
1.2738	Project Administration	1/12/2022	PW Staff	Possible Trails SWUGA	Transportation	1	
1.2739	Project Administration	3/2/2022	PW Staff	PW Questions about Draft Centers	Transportation	1	
1.2740	Project Administration	3/17/2022	PW Staff	RE_Cemetery Road pedestrian use (1)	Transportation	3	
1.2741	Project Administration	3/17/2022	PW Staff	SCDB Report-Cemetery Rd 2022 (002)	Transportation	2	
1.2742	Project Administration	3/6/2023	PW Staff	Re_CP_Subarea Action Items and Numbering	Transportation	1	
1.2743	Project Administration	3/15/2022	PW Staff	RE_Edits to the Transportation_Mobility Vision	Transportation	2	
1.2744	Project Administration	1/12/2022	PW Staff	RE_Possible Trails SWUGA	Transportation	1	
1.2745	Project Administration	5/22/2023	PW Staff	RE_Snohomish County Bike Map - Lynnwood Facilities (1)	Transportation	2	
1.2746	Project Administration	7/26/2022	PW Staff	RE_TE TOC Draft (1)	Transportation	2	
1.2747	Project Administration	8/2/2021	PW Staff	RE_TE TOC Draft (2)	Transportation	1	
1.2748	Project Administration	2/6/2023	PW Staff	RE_Transportation Element - Environment and Climate Change Policies Review (2)	Transportation	2	
1.2749	Project Administration	3/7/2023	PW Staff	RE_Transportation Element - Staff Policy Review for Tomorrow	Transportation	2	
1.2750	Project Administration	5/17/2023	PW Staff	Snohomish County Bike Map - Arlington Facilities	Transportation	1	
1.2751	Project Administration	5/17/2023	PW Staff	Snohomish County Bike Map - Bothell Facilities	Transportation	1	
1.2752	Project Administration	5/17/2023	PW Staff	Snohomish County Bike Map - Brier Facilities	Transportation	1	
1.2753	Project Administration	5/17/2023	PW Staff	Snohomish County Bike Map - Edmonds Facilities	Transportation	1	
1.2754	Project Administration	5/17/2023	PW Staff	Snohomish County Bike Map - Everett Facilities	Transportation	1	
1.2755	Project Administration	5/17/2023	PW Staff	Snohomish County Bike Map - Granite Falls Facilities	Transportation	1	
1.2756	Project Administration	5/17/2023	PW Staff	Snohomish County Bike Map - Lake Stevens Facilities	Transportation	1	
1.2757	Project Administration	5/17/2023	PW Staff	Snohomish County Bike Map - Lynnwood Facilities	Transportation	1	
1.2758	Project Administration	5/17/2023	PW Staff	Snohomish County Bike Map - Marysville Facilities	Transportation	1	
1.2759	Project Administration	5/17/2023	PW Staff	Snohomish County Bike Map - Mukilteo Facilities	Transportation	1	
1.2760	Project Administration	10/27/2022	PW Staff	Street Typology Updated Concept	Transportation	1	
1.2761	Project Administration	3/20/2023	PW Staff	Subarea - Proposed Project Edits	Transportation	1	
1.2762	Project Administration	3/6/2023	PW Staff	Transportation Element - Staff Policy Review for Tomorrow	Transportation	1	
1.2763	Project Administration	6/24/2022	PW Staff	Typology and Arterial Maps	Transportation	1	
1.2764	Project Administration	3/15/2022	PW Staff	Vision Text Update	Transportation	1	
1.2765	Project Administration	10/5/2022	PW Staff	Trail Improvements	Transportation	1	
1.2766	Project Administration	2/7/2023	PW Staff	RE_Transportation Element - Environment and Climate Change Policies Review	Transportation	2	
1.2767	Project Administration	2/7/2023	PW Staff	6PPD Road Runoff Mapping Mitigation Efforts	Transportation	234	
1.2768	Project Administration	5/22/2023	PW Staff	180th	Transportation	1	
1.2769	Project Administration	5/26/2023	PW Staff	Declined_Right-of-Way Use Franchise Compensation	Transportation	1	
1.2770	Project Administration	5/29/2023	PW Staff	FW_Concurrency Report	Transportation	1	
1.2771	Project Administration	5/26/2023	PW Staff	Meadow Rd	Transportation	1	
1.2772	Project Administration	5/28/2023	PW Staff	RE_228th St SE widening project (35th Ave SE to 39th Ave SE) cost estimate	Transportation	3	
1.2773	Project Administration	5/24/2023	PW Staff	RE_Commission Presentations re Transportation	Transportation	2	
1.2774	Project Administration	5/30/2023	PW Staff	RE_MUC Zone Regulations- Folder and Draft	Transportation	2	
1.2775	Project Administration	5/24/2023	PW Staff	RE_Short Term Projects from the DRAFT TE project list	Transportation	3	
1.2776	Project Administration	5/28/2023	PW Staff	RE_TE Project List	Transportation	2	
1.2777	Project Administration	5/25/2023	PW Staff	Subarea Staff Report	Transportation	1	
1.2778	Project Administration	8/4/2021	PW Staff	RE_Comp Plan Element Layout	Transportation	1	
1.2779	Project Administration	6/25/2021	PW Staff	RE_County Multimodal Planning	Transportation	2	
1.2780	Project Administration	12/8/2021	PW Staff	RE_Transportation Tier 1 Policy Draft	Transportation	3	
1.2781	Project Administration	7/6/2021	PW Staff	Update Subarea TOC	Transportation	1	
1.2782	Project Administration	3/4/2021	PW Staff	April Survey Edits	Transportation	1	
1.2783	Project Administration	7/27/2021	PW Staff	final LRC survey edits_decisions	Transportation	2	
1.2784	Project Administration	7/28/2021	PW Staff	RE_final LRC survey edits_decisions (1)	Transportation	8	
1.2785	Project Administration	7/29/2021	PW Staff	RE_final LRC survey edits_decisions	Transportation	10	
1.2786	Project Administration	4/21/2021	PW Staff	Survey Edit Text - Images	Transportation	1	
1.2787	Project Administration	3/29/2021	PW Staff	Pathways for Active Transportation - Branding and Outreach	Transportation	1	
1.2788	Project Administration	10/15/2019	PW Staff	Update on Pathways for Active Transportation Online Open House	Transportation	1	
1.2789	Project Administration	12/12/2019	PW Staff	RE_Pathways for Active Transportation -7 Lakes Area	Transportation	1	
1.2790	Project Administration	4/8/2021	PW Staff	RE_Active Transportation Slides	Transportation	1	
1.2791	Project Administration	4/8/2021	PW Staff	AT_Slides (002)	Transportation	3	
1.2792	Project Administration	6/20/2019	PW Staff	Pathways for Active Transportation - Draft Messaging Document	Transportation	1	
1.2793	Project Administration	6/20/2019	PW Staff	Pathways for Active Transportation_Messaging (002)	Transportation	2	
1.2794	Project Administration	4/5/2021	PW Staff	RE_City of Snohomish Trail Connections	Transportation	1	
1.2795	Project Administration	4/5/2021	PW Staff	Pilchuck Julia Landing - 20 acre Riverfront Park Master Plan -Approved by City Council - Feb 2020 (002)	Transportation	1	

Project Name		2024 Comprehensive Plan Update		Index of Records			
Part 1 - DEPARTMENT OF PLANNING AND DEVELOPMENT SERVICES							
Exhibit #	Record Type	Date	Received From	Exhibit Description	Element	# of Pages	
1.2796	Project Administration	7/19/2019	PW Staff	Pathways for Active Transportation - Stakeholder Questions	Transportation	1	
1.2797	Project Administration	7/19/2019	PW Staff	Questions for Stakeholders - 07-19-19 (002)	Transportation	1	
1.2798	Project Administration	6/17/2019	PW Staff	Pathways for Active Transportation - Team Meeting - 6_18 - Agenda	Transportation	1	
1.2799	Project Administration	6/17/2019	PW Staff	Pathways for Active Transportation - Team Meeting - Agenda - 06-18-19 (002)	Transportation	1	
1.2800	Project Administration	11/15/2019	PW Staff	Pathways for Active Transportation - Team Meeting - Agenda - 11_19	Transportation	1	
1.2801	Project Administration	11/15/2019	PW Staff	Pathways for Active Transportation - Team Meeting - Agenda - 11-19-19 (002)	Transportation	1	
1.2802	Project Administration	11/27/2019	PW Staff	Pathways for Active Transportation - Technical Advisory Committee (TAC) - December 12th Meeting Agenda	Transportation	1	
1.2803	Project Administration	11/27/2019	PW Staff	Pathways for Active Transportation - TAC Meeting - Agenda - 12-02-19 (002)	Transportation	1	
1.2804	Project Administration	3/2/2021	PW Staff	Countywide Bicycle Routes - Brier	Transportation	1	
1.2805	Project Administration	3/2/2021	PW Staff	Countywide Bicycle Routes - Edmonds	Transportation	1	
1.2806	Project Administration	3/3/2021	PW Staff	Countywide Bicycle Routes - Everett	Transportation	1	
1.2807	Project Administration	3/3/2021	PW Staff	Countywide Bicycle Routes - Lake Stevens	Transportation	1	
1.2808	Project Administration	3/3/2021	PW Staff	Countywide Bicycle Routes - Lynnwood	Transportation	1	
1.2809	Project Administration	3/3/2021	PW Staff	Countywide Bicycle Routes - Marysville	Transportation	1	
1.2810	Project Administration	3/3/2021	PW Staff	Countywide Bicycle Routes - Mill Creek	Transportation	1	
1.2811	Project Administration	3/3/2021	PW Staff	Countywide Bicycle Routes - Mukilteo	Transportation	1	
1.2812	Project Administration	3/3/2021	PW Staff	Countywide Bicycle Routes - Snohomish	Transportation	1	
1.2813	Project Administration	3/29/2021	PW Staff	RE_ Countywide Bicycle Network - Arlington	Transportation	2	
1.2814	Project Administration	3/19/2021	PW Staff	RE_ External!_ Countywide Bicycle Routes - Marysville (3)	Transportation	2	
1.2815	Project Administration	3/22/2021	PW Staff	RE_ External!_ Countywide Bicycle Routes - Marysville	Transportation	2	
1.2816	Project Administration	3/24/2021	PW Staff	RE_ External!_ RE_ External!_ Countywide Bicycle Routes - Marysville (1)	Transportation	4	
1.2817	Project Administration	3/22/2021	PW Staff	RE[External!] RE [External!] Countywide Bicycle Routes - Marysville	Transportation	4	
1.2818	Project Administration	3/24/2021	PW Staff	RE_ External!_ RE_ External!_ Countywide Bicycle Routes - Marysville	Transportation	4	
1.2819	Project Administration	3/4/2021	PW Staff	RE_ Countywide Bicycle Routes - Lake Stevens	Transportation	3	
1.2820	Project Administration	3/4/2021	PW Staff	RE_ Countywide Bicycle Routes - Monroe (8)	Transportation	2	
1.2821	Project Administration	2/2/2021	PW Staff	RE_ Shenandoah Woods Park	Transportation	1	
1.2822	Project Administration	2/3/2021	PW Staff	Bicycle Route - Stanwood to Centennial Trail	Transportation	1	
1.2823	Project Administration	3/4/2021	PW Staff	Bicycle Routes Through Paine Field	Transportation	1	
1.2824	Project Administration	2/9/2021	PW Staff	Bike Network GIS	Transportation	1	
1.2825	Project Administration	1/19/2021	PW Staff	Granite Falls and Monroe Trails	Transportation	1	
1.2826	Project Administration	3/17/2021	PW Staff	LRC Survey Overview Text & Images	Transportation	1	
1.2827	Project Administration	3/8/2021	PW Staff	RE_ SUSPICIOUS ATTACHMENT_ RE_ Countywide Bicycle Routes - Everett (5)	Transportation	3	
1.2828	Project Administration	3/15/2021	PW Staff	RE_ SUSPICIOUS ATTACHMENT_ RE_ Countywide Bicycle Routes - Everett	Transportation	4	
1.2829	Project Administration	2/4/2021	PW Staff	RE_ Bicycle Route - Stanwood to Centennial Trail	Transportation	2	
1.2830	Project Administration	3/5/2021	PW Staff	RE_ Bicycle Routes Through Paine Field (6)	Transportation	2	
1.2831	Project Administration	3/8/2021	PW Staff	RE_ Bicycle Routes Through Paine Field	Transportation	2	
1.2832	Project Administration	2/25/2021	PW Staff	RE_ Bike Network GIS (11)	Transportation	4	
1.2833	Project Administration	3/2/2021	PW Staff	RE_ Bike Network GIS	Transportation	2	
1.2834	Project Administration	3/10/2021	PW Staff	RE_ Countywide Bicycle Routes - Edmonds	Transportation	2	
1.2835	Project Administration	3/4/2021	PW Staff	RE_ Countywide Bicycle Routes - Lake Stevens (7)	Transportation	1	
1.2836	Project Administration	3/9/2021	PW Staff	RE_ Countywide Bicycle Routes - Lynnwood (4)	Transportation	2	
1.2837	Project Administration	3/9/2021	PW Staff	RE_ Countywide Bicycle Routes - Lynnwood	Transportation	2	
1.2838	Project Administration	3/11/2021	PW Staff	RE_ Countywide Bicycle Routes - Marysville	Transportation	3	
1.2839	Project Administration	3/4/2021	PW Staff	RE_ Countywide Bicycle Routes - Monroe (9)	Transportation	2	
1.2840	Project Administration	3/23/2021	PW Staff	RE_ Countywide Bicycle Routes - Monroe	Transportation	6	
1.2841	Project Administration	3/3/2021	PW Staff	RE_ Countywide Bicycle Routes - Mukilteo (10)	Transportation	2	
1.2842	Project Administration	3/3/2021	PW Staff	RE_ Countywide Bicycle Routes - Mukilteo	Transportation	2	
1.2843	Project Administration	3/31/2021	PW Staff	RE_ Countywide Bicycle Routes follow up	Transportation	6	
1.2844	Project Administration	2/10/2021	PW Staff	RE_ Draft Bike Plan	Transportation	3	
1.2845	Project Administration	3/4/2021	PW Staff	RE_ Granite Falls and Monroe Trails	Transportation	1	
1.2846	Project Administration	1/20/2021	PW Staff	RE_ North Creek Trail map	Transportation	1	
1.2847	Project Administration	2/8/2021	PW Staff	RE_ Draft Bike Plan	Transportation	2	
1.2848	Project Administration	1/20/2021	PW Staff	FW_ North Creek Trail map	Transportation	1	
1.2849	Project Administration	1/20/2021	PW Staff	RE_ Cathcart P&R	Transportation	1	
1.2850	Project Administration	2/19/2021	PW Staff	RE_ Visualization Survey	Transportation	1	
1.2851	Project Administration	2/19/2021	PW Staff	RE_ Visualization Questions (002)	Transportation	1	
1.2852	Project Administration	9/23/2020	PW Staff	RE_ TE Reformatting - Can's and Can'ts	Transportation	1	
1.2853	Project Administration	3/8/2021	PW Staff	SUSPICIOUS ATTACHMENT_ RE_ Countywide Bicycle Routes - Everett	Transportation	3	
1.2854	Project Administration	2/18/2020	PW Staff	RE_ Pathways for Active Transportation_ - SharePoint and Research	Transportation	2	
1.2855	Project Administration	2/18/2020	PW Staff	Pathways - Team Meeting - 02-18-20 - HM slides (002)	Transportation	9	
1.2856	Project Administration	1/23/2020	PW Staff	RE_ Cathcart Specific Policies	Transportation	1	
1.2857	Project Administration	1/23/2020	PW Staff	Snohomish County Comprehensive Plan - Cathcart Specific Policies (002)	Transportation	3	
1.2858	Project Administration	6/3/2019	PW Staff	SCT Presentation - Pathways for Active Transportation	Transportation	1	
1.2859	Project Administration	6/3/2019	PW Staff	Pathways for Active Transportation - SCT Presentation - 06-03-19 (002)	Transportation	3	
1.2860	Project Administration	5/31/2019	PW Staff	RE_ Updated Comm Plan - Pathways for Active Transportation	Transportation	1	
1.2861	Project Administration	5/31/2019	PW Staff	Pathways for Active Transportation - Detailed Schedule - 05-31-19 (002)	Transportation	2	
1.2862	Project Administration	12/12/2019	PW Staff	E_ Pathways for Active Transportation - Technical Advisory Committee	Transportation	1	
1.2863	Project Administration	12/12/2019	PW Staff	Pathways for Active Transportation - Initial Online Open House Results (002)	Transportation	37	
1.2864	Project Administration	8/7/2019	PW Staff	RE_ Pathways for Active Transportation - Project Team Meeting Agenda_ Attachments (1)	Transportation	1	
1.2865	Project Administration	8/7/2019	PW Staff	AJ Comments - Initial Stakeholder Workshop Plan - 08-07-19 (002)	Transportation	3	
1.2866	Project Administration	3/2/2020	PW Staff	RE_ Pathways meeting	Transportation	2	

Index of Records						
Project Name		2024 Comprehensive Plan Update				
Part 1 - DEPARTMENT OF PLANNING AND DEVELOPMENT SERVICES						
Exhibit #	Record Type	Date	Received From	Exhibit Description	Element	# of Pages
1.2867	Project Administration	3/2/2020	PW Staff	Pathways - TAC Presentation - 03-02-20 (002)	Transportation	46
1.2868	Project Administration	8/7/2019	PW Staff	RE_Pathways for Active Transportation - Project Team Meeting Agenda_Attachments	Transportation	1
1.2869	Project Administration	8/7/2019	PW Staff	Plan for Initial Online Open House - 08-07-19 (002)	Transportation	7
1.2870	Project Administration	8/7/2019	PW Staff	Initial Stakeholder Workshop Plan - 08-07-19 (002)	Transportation	3
1.2871	Project Administration	2/6/2020	PW Staff	FW_Pathways for Active Transportation_Technical Advisory Committee Meeting (Monday 2_3 at 10am)	Transportation	2
1.2872	Project Administration	2/6/2020	PW Staff	Pathways - TAC Presentation - 02-03-20 (002)	Transportation	19
1.2873	Project Administration	2/6/2020	PW Staff	Pathways for Active Transportation - TAC Meeting - Agenda - 02-03-20 (002)	Transportation	1
1.2874	Project Administration	1/30/2020	PW Staff	Pathways for Active Transportation_Technical Advisory Committee Meeting (Monday 2_3 at 10am)	Transportation	1
1.2875	Project Administration	8/6/2019	PW Staff	Pathways for Active Transportation - Project Team Meeting Agenda_Attachments	Transportation	1
1.2876	Project Administration	5/30/2019	PW Staff	Updated Comm Plan - Pathways for Active Transportation	Transportation	1
1.2877	Project Administration	1/21/2020	PW Staff	Comments	Transportation	1
1.2878	Project Administration	1/21/2020	PW Staff	pathways long-form answers bike	Transportation	12
1.2879	Project Administration	1/21/2020	PW Staff	pathways long-form answers peds	Transportation	17
1.2880	Project Administration	1/21/2020	PW Staff	Copy of snoco-path-Bike-Map-Comments	Transportation	3
1.2881	Project Administration	1/21/2020	PW Staff	Copy of snoco-path-Ped-Map-Comments	Transportation	5
1.2882	Project Administration	5/22/2019	PW Staff	Active Transportation Plan - Team Meeting - Agenda - 05-22-19	Transportation	1
1.2883	Project Administration	6/6/2019	PW Staff	Active Transportation Plan - Team Meeting - Agenda - 06-06-19	Transportation	1
1.2884	Project Administration	10/7/2020	PW Staff	Countywide_Connector_Routes_Draft-10-07-20	Transportation	34
1.2885	Project Administration	11/14/2018	PW Staff	NMTP - Draft Timeline - 11-14-18	Transportation	1
1.2886	Project Administration	12/4/2018	PW Staff	NMTP - Draft Timeline - 12-04-18	Transportation	1
1.2887	Project Administration	11/14/2018	PW Staff	NMTP - Project Concept - Diagram - 11-14-18	Transportation	1
1.2888	Project Administration	12/4/2018	PW Staff	NMTP - Project Concept - Diagram - 12-04-18	Transportation	1
1.2889	Project Administration	2/25/2019	PW Staff	Non-Motorized Transportation Plan - Charter - Draft - 02-25-19	Transportation	10
1.2890	Project Administration	2/25/2019	PW Staff	Non-Motorized Transportation Plan - Charter - Summary - Draft - 02-25-19	Transportation	2
1.2891	Project Administration	1/21/2020	PW Staff	Pathways for Active Transportation - Team Meeting - Agenda - 01-21-20	Transportation	1
1.2892	Project Administration	8/7/2019	PW Staff	Pathways for Active Transportation - Team Meeting - Agenda - 08-07-19	Transportation	1
1.2893	Project Administration	9/1/2019	PW Staff	SnohomishCounty_PathwaysActiveTransportation_sep-oct2019	Transportation	8
1.2894	Project Administration	11/19/2018	PW Staff	Team Meeting - Agenda - 11-19-18	Transportation	1
1.2895	Project Administration	12/6/2018	PW Staff	Team Meeting - Agenda - 12-06-18	Transportation	1
1.2896	Project Administration	12/12/2018	PW Staff	Team Meeting - Agenda - 12-12-18	Transportation	1
1.2897	Project Administration		PW Staff	OOH data	Transportation	5
1.2898	Project Administration		PW Staff	Research	Transportation	1
1.2899	Project Administration		PW Staff	Rural Comments	Transportation	3
1.2900	Project Administration	1/28/2020	PW Staff	Pathways - Management Meeting Presentation - 01-28-20	Transportation	22
1.2901	Project Administration	8/24/2020	PW Staff	Pathways - Management Presentation - 08-24-20	Transportation	32
1.2902	Project Administration		PW Staff	Pathways - Research Presentation	Transportation	67
1.2903	Project Administration	2/3/2020	PW Staff	Pathways - TAC Presentation - 02-03-20	Transportation	19
1.2904	Project Administration	12/2/2019	PW Staff	Pathways - TAC Presentation - 12-02-19	Transportation	75
1.2905	Project Administration	2/6/2020	PW Staff	Pathways - Team Meeting - 02-06-20	Transportation	21
1.2906	Project Administration	6/10/2019	PW Staff	Pathways for Active Transportation - Management Presentation - 06-10-19	Transportation	39
1.2907	Project Administration	6/10/2019	PW Staff	Pathways for Active Transportation - SCT Presentation - 06-10-19	Transportation	23
1.2908	Project Administration	6/14/2019	PW Staff	Pathways for Active Transportation - SCT Presentation - 06-14-19	Transportation	26
1.2909	Project Administration	9/25/2019	PW Staff	Pathways for Active Transportation - Stakeholder Presentation - Rural - 09-25-19	Transportation	53
1.2910	Project Administration	9/26/2019	PW Staff	Pathways for Active Transportation - Stakeholder Presentation - Urban - 09-26-19	Transportation	53
1.2911	Project Administration	9/27/2019	PW Staff	PathwaysPPTResults1019	Transportation	31
1.2912	Project Administration	2/26/2019	PW Staff	Ped Network Tool - Task Flowchart - 02-26-19	Transportation	1
1.2913	Project Administration		PW Staff	Active Transportation - Data Assumptions	Transportation	3
1.2914	Project Administration	12/6/2018	PW Staff	Brainstorming on Analysis - 12-06-18	Transportation	1
1.2915	Project Administration	12/12/2018	PW Staff	Brainstorming on Analysis - 12-12-18	Transportation	1
1.2916	Project Administration	9/24/2019	PW Staff	Initial Stakeholder Workshop - Questionnaire - 09-24-19	Transportation	1
1.2917	Project Administration	9/24/2019	PW Staff	Initial Stakeholder Workshop - SWOT - 09-24-19	Transportation	2
1.2918	Project Administration	12/6/2018	PW Staff	NMTP - Project Goals - 12-06-18 - Discussion	Transportation	2
1.2919	Project Administration	12/12/2018	PW Staff	NMTP - Project Goals - 12-12-18 - Discussion	Transportation	3
1.2920	Project Administration	11/14/2018	PW Staff	NMTP - Scoping Questions - 11-14-18	Transportation	1
1.2921	Project Administration	3/1/2019	PW Staff	Non-Motorized Transportation Plan - Management Meeting - Agenda - 3-1-19	Transportation	1
1.2922	Project Administration	9/5/2019	PW Staff	Pathways for Active Transportation - Management Meeting - Agenda - 09-05-19	Transportation	1
1.2923	Project Administration	11/26/2019	PW Staff	Pathways for Active Transportation - Management Meeting - Agenda - 11-26-19	Transportation	1
1.2924	Project Administration	9/3/2019	PW Staff	Pathways for Active Transportation - Team Meeting - Agenda - 09-03-19	Transportation	1
1.2925	Project Administration	8/8/2019	PW Staff	Plan for Initial Online Open House - 08-08-19	Transportation	6
1.2926	Project Administration		PW Staff	Research	Transportation	1
1.2927	Project Administration		PW Staff	Summary of Comments	Transportation	2
1.2928	Project Administration	6/16/2023	PW Staff	Cemetery Rd in Arlington	Transportation	1
1.2929	Project Administration	7/7/2023	PW Staff	FW_Community Transit Draft 2023-2028 Transit Development Plan & SEPA Determination	Transportation	2
1.2930	Project Administration	6/6/2023	PW Staff	FW_Draft Subarea Road Maps	Transportation	2
1.2931	Project Administration	8/4/2023	PW Staff	FW_Monroe inquiry - looking for a contact	Transportation	2
1.2932	Project Administration	6/12/2023	PW Staff	Mitigation Revenues	Transportation	1
1.2933	Project Administration	6/1/2023	PW Staff	RE_2024 Update Project Status Report	Transportation	4
1.2934	Project Administration	8/8/2023	PW Staff	RE_Centers	Transportation	3
1.2935	Project Administration	6/29/2023	PW Staff	RE_ Question RE_Certification and HB 1181	Transportation	2
1.2936	Project Administration	7/24/2023	PW Staff	RE_ Review of the Draft Transportation Element	Transportation	6
1.2937	Project Administration	5/18/2023	PW Staff	RE_Rural Growth by SubMAZ and Unopened ROW maps	Transportation	1

Project Name		2024 Comprehensive Plan Update		Index of Records			
Part 1 - DEPARTMENT OF PLANNING AND DEVELOPMENT SERVICES							
Exhibit #	Record Type	Date	Received From	Exhibit Description		Element	# of Pages
1.2938	Project Administration	7/11/2023	PW Staff	RE	Rural Growth Strategies Memo	Transportation	3
1.2939	Project Administration	5/28/2023	PW Staff	RE	TE Project List	Transportation	2
1.2940	Project Administration	6/22/2023	PW Staff		Review of the Draft Transportation Element	Transportation	1
1.2941	Project Administration	6/20/2023	PW Staff		Transportation impact fees to help fund the regional trail system	Transportation	1
1.2942	Project Administration	3/6/2020	PW Staff	2020.03.06	TE_Policy_Matrix_Exercise	Transportation	6
1.2943	Project Administration	3/6/2020	PW Staff	2020.03.06	Cathcart_Specific_Policies_Compiled	Transportation	3
1.2944	Project Administration	6/30/2020	PW Staff	2020.06.30	TE_Policy_Discussion	Transportation	34
1.2945	Project Administration	10/27/2022	PW Staff	2022.10.27	TE_PolicyReorg	Transportation	10
1.2946	Project Administration	2/22/2023	PW Staff	2023.02.22.23	Subarea_Draft-Transportation	Transportation	47
1.2947	Project Administration	4/3/2023	PW Staff	2023.04.03.23	Subarea_Draft-Transportation	Transportation	46
1.2948	Project Administration	4/24/2023	PW Staff	2023.04.24	Draft_TE_Policies_Matrix_PublicReview	Transportation	18
1.2949	Project Administration	6/13/2023	PW Staff	2023.06.13	Draft_TE_Policies_Matrix_PostPublicReview	Transportation	18
1.2950	Project Administration	7/18/2023	PW Staff	2023.07.18	Draft_TE_Policies_Matrix_PC_StaffReport	Transportation	18
1.2951	Project Administration	9/6/2023	PW Staff	2023.09.06	TE_Policies_Matrix	Transportation	19
1.2952	Project Administration	11/16/2023	PW Staff	2023.11.16	PC_Deliberations_Recap	Transportation	19
1.2953	Project Administration	11/29/2023	PW Staff	2023.11.29	TE_Policies_Matrix	Transportation	7
1.2954	Project Administration	2/8/2024	PW Staff		Management & Staff Review Comments	Transportation	19
1.2955	Project Administration	4/5/2023	PW Staff		ManagementReview_Subarea_Draft-Transportation	Transportation	2
1.2956	Project Administration	6/1/2023	PW Staff		StaffReview_Subarea_Draft-Transportation	Transportation	47
1.2957	Project Administration	11/14/2023	PW Staff		Subarea- PC Hearing - Mobility Section	Transportation	7
1.2958	Project Administration	7/29/2022	PDS Staff		Ordinance 22-003/ 22-0007 2044 Initial Population and Employment Growth Targets Part 1 Documents	Population and Employment	1481
1.2959	Project Administration	6/23/2023	PDS Staff		Ordinance 23-062 / 23-0675 20244 Initial Housing Growth Targets Part 1 documents	Housing	1688
1.2960	Project Administration	2/14/2023	Council Staff & PDS Staff		Ordinance 22-003/ 22-0007 2044 Initial Population and Employment Growth Targets Part 3 Documents	Population and Employment	148
1.2961	Project Administration	7/12/2023	Council Staff & PDS Staff		Ordinance 23-062 / 23-0675 20244 Initial Housing Growth Targets Part 3 documents	Housing	60
1.2962	Public Comment	6/12/2023	City of Lake Stevens		City of Lake Stevens LS2 and Motion 22-095 Pdraft EIS analysis	LS2, Motion 22-095	5
1.2963	Public Comment	6/12/2023	Town of Darrington, Shockey, Wright, White, Davis/Davis, Mietzner		Final Docket Applicants Comments on the Preliminary Draft EIS for the 2024 Update	EIS, DR1, LS2, MALT1, MON2, SW12, SW14	15
1.2964	Public Comment	6/12/2023	Town of Darrington		Town of Darrington DR1 Housing Needs Analysis Pdraft EIS	EIS, DR1	6
1.2965	Project Administration	9/11/2020	PDS Staff		PolicyImplementationReview_091120	General	46
1.2966	Project Administration	10/15/2020	PDS Staff		PolicyImplementationReviewPt2-Direction_101520	General	35
1.2967	Project Administration	11/5/2020	PDS Staff		PolicyImplementReview_Team_110520	General	27
1.2968	Project Administration	10/21/2020	PDS Staff		PolicyImplementReview_Steering_102120	General	14
1.2969	Project Administration	7/21/2022	PDS Staff		CPP to GPP Policy Themes Alignment Table_072122	General	10
1.2970	Staff Research	9/1/2019	Snohomish County		SWUGA_BPS_FINAL_2019_09	Future Land Use, 22-134, 22-090, SW14, 22-098	494
1.2971	Public Comment	3/3/2021	Velton and Olsen CS Real Estate		SW9 Ltr signed by the property owners 030321	Initial Docket XXI, 22-134, 22-090	2
1.2972	Public Comment	10/19/2020	Development, LLC		Docket XXI_CS Real Estate Dev_application2	SW10	30
1.2973	Public Comment	10/18/2020	McNeal		Docket XXI - McNeal Docket Application2	SW11	14
1.2974	Public Comment	10/26/2020	Mietzner		Docket XXI - Mietzner_application_signed	SW12	14
1.2975	Public Comment	10/26/2020	Morrier		DocketXXI_Morrier_application	Initial Docket XXI, 22-090	35
1.2976	Public Comment	10/29/2020	Petrie		DocketXXI_Petrie_application	SW14, 22-090	45
1.2977	Public Comment	10/30/2020	RNK Investments, LLC		Docket XXI - RNK Investments LLC_application2	Initial Docket XXI, 22-090	36
1.2978	Public Comment	10/29/2020	Village Life, Inc.		DocketXXI_VillageLife_application	Initial Docket XXI, 22-134, 22-090	47
1.2979	Staff Research	6/25/2003	WA DNR		D-11 DNR Aquatic Lands Lease_1	SW17	38
1.2980	Staff Research	12/28/2020	Town of Woodway		SW17-supplemental_incorporation documents_122820	SW17	7
1.2981	Public Comment	10/31/2019	Town of Woodway		DocketXXI_Woodway_application2	SW17	23
1.2982	Project Administration	3/9/2022	Snohomish County		Approved Final Docket XXI Amended Motion 21-147	Final Docket XXI	3
1.2983	Project Administration	7/13/2022	Council Staff		Motion 22-147_21-0067-SettingDocketXXI-Part 3 Exhibit List - Index of Records	Docket XXI	21
1.2984	Project Administration	1/4/2022	Council Staff & PDS Staff		Motion 22-147_21-0067-SettingDocketXXI-Hearing Packet - Index of Records	Docket XXI	694
1.2985	Project Administration	3/7/2022	Council Staff & PDS Staff		Motion 22-147_21-0067-SettingDocketXXI-Public Testimony Exhibits 3.5.1 - 3.5.88 - Index of Records	Docket XXI	543
1.2986	Project Administration	7/13/2022	Council Staff & PDS Staff		Motion 22-147_21-0067-SettingDocketXXI-Additional Council Part 3 Exhibits - Index of Records	Docket XXI	144
1.2987	Public Outreach	9/22/2023	PDS Staff		LS2 Final Docket Recommendation_Slusser_Wright_092223	LS2	1
1.2988	Public Outreach	10/5/2023	PDS Staff		Posting Hearing Notice for the LS2 Docket Proposal_Slusser_Wright_100523	LS2	2
1.2989	Public Outreach	10/12/2023	PDS Staff		Verification RE_Posting Hearing Notice for the LS2 Docket Proposal_Slusser_Wright_101223	LS2	5
1.2990	Public Outreach	9/6/2023	PDS Staff		001_DR1_n_notice PC Hearing Postcard Notice	DR1, General, DEIS	2
1.2991	Public Outreach	9/6/2023	PDS Staff		002_DR1_i_notice PC Hearing Postcard Notice	DR1, General, DEIS	2
1.2992	Public Outreach	9/6/2023	PDS Staff		003_LS2_n_notice PC Hearing Postcard Notice	LS2, General, DEIS	2
1.2993	Public Outreach	9/6/2023	PDS Staff		004_LS2_i_notice PC Hearing Postcard Notice	LS2, General, DEIS	2
1.2994	Public Outreach	9/6/2023	PDS Staff		005_MALT1_n_notice PC Hearing Postcard Notice	MALT1, General, DEIS	2

Project Name		2024 Comprehensive Plan Update		Index of Records			
Part 1 - DEPARTMENT OF PLANNING AND DEVELOPMENT SERVICES							
Exhibit #	Record Type	Date	Received From	Exhibit Description		Element	# of Pages
1.2995	Public Outreach	9/6/2023	PDS Staff	006_MALT1_i_notice	PC Hearing Postcard Notice	MALT1, General, DEIS	2
1.2996	Public Outreach	9/6/2023	PDS Staff	007_MON2_n_notice	PC Hearing Postcard Notice	MON2, General, DEIS	2
1.2997	Public Outreach	9/6/2023	PDS Staff	008_MON2_i_notice	PC Hearing Postcard Notice	MON2, General, DEIS	2
1.2998	Public Outreach	9/6/2023	PDS Staff	009_MV2_n_notice	PC Hearing Postcard Notice	MV2, General, DEIS	2
1.2999	Public Outreach	9/6/2023	PDS Staff	010_MV2_i_notice	PC Hearing Postcard Notice	MV2, General, DEIS	2
1.3000	Public Outreach	9/6/2023	PDS Staff	011_SW10_n_notice	PC Hearing Postcard Notice	SW10, General, DEIS	2
1.3001	Public Outreach	9/6/2023	PDS Staff	012_SW10_i_notice	PC Hearing Postcard Notice	SW10, General, DEIS	2
1.3002	Public Outreach	9/6/2023	PDS Staff	013_SW14_n_notice	PC Hearing Postcard Notice	SW14, 22-090, General, DEIS	2
1.3003	Public Outreach	9/6/2023	PDS Staff	014_SW14_i_notice	PC Hearing Postcard Notice	SW14, 22-090, General, DEIS	2
1.3004	Public Outreach	9/6/2023	PDS Staff	015_SW17_n_notice	PC Hearing Postcard Notice	SW17, General, DEIS	2
1.3005	Public Outreach	9/6/2023	PDS Staff	016_Motion_22-090_n_notice	PC Hearing Postcard Notice	22-090, General, DEIS	2
1.3006	Public Outreach	9/6/2023	PDS Staff	017_Motion_22-090_i_notice	PC Hearing Postcard Notice	22-090, General, DEIS	2
1.3007	Public Outreach	9/6/2023	PDS Staff	018_Motion_22-095_n_notice	PC Hearing Postcard Notice	22-095, General, DEIS	2
1.3008	Public Outreach	9/6/2023	PDS Staff	019_Motion_22-095_i_notice	PC Hearing Postcard Notice	22-095, General, DEIS	2
1.3009	Public Outreach	9/6/2023	PDS Staff	020_Motion_22-098_n_notice	PC Hearing Postcard Notice	22-098, General, DEIS	2
1.3010	Public Outreach	9/6/2023	PDS Staff	021_Motion_22-098_i_notice	PC Hearing Postcard Notice	22-098, General, DEIS	2
1.3011	Public Outreach	9/6/2023	PDS Staff	022_Motion_22-099_n_notice	PC Hearing Postcard Notice	22-099, General, DEIS	2
1.3012	Public Outreach	9/6/2023	PDS Staff	023_Motion_22-099_i_notice	PC Hearing Postcard Notice	22-099, General, DEIS	2
1.3013	Public Outreach	9/6/2023	PDS Staff	024_Motion_22-090_and_Motion_22-134_n_notice	PC Hearing Postcard Notice	22-090, 22-134, General, DEIS	2
1.3014	Public Outreach	9/6/2023	PDS Staff	025_Motion_22-090_and_Motion_22-134_i_notice	PC Hearing Postcard Notice	22-090, 22-134, General, DEIS	2
1.3015	Public Outreach	9/6/2023	PDS Staff	026_Urban_Core_Subarea_n_notice	PC Hearing Postcard Notice	Zoning, General, DEIS	2
1.3016	Public Outreach	9/6/2023	PDS Staff	027_Urban_Core_Subarea_i_notice	PC Hearing Postcard Notice	Zoning, General, DEIS	2
1.3017	Public Outreach	9/6/2023	PDS Staff	028_SWUGA_Infill_n_notice	PC Hearing Postcard Notice	General, DEIS	2
1.3018	Public Outreach	9/6/2023	PDS Staff	029_SWUGA_Infill_i_notice	PC Hearing Postcard Notice	General, DEIS	2
1.3019	Public Outreach	9/6/2023	PDS Staff	030_Arlington_UGA_n_notice	PC Hearing Postcard Notice	General, DEIS	2
1.3020	Public Outreach	9/6/2023	PDS Staff	031_Arlington_UGA_i_notice	PC Hearing Postcard Notice	Future Land Use, General, DEIS	2
1.3021	Public Outreach	9/6/2023	PDS Staff	032_Rural_Use_Zone_notice	PC Hearing Postcard Notice	Zoning, General, DEIS	2
1.3022	Public Outreach	9/6/2023	PDS Staff	033_Community_Groups_notice	PC Hearing Postcard Notice	Future Land Use, General, DEIS	2
1.3023	Public Outreach	9/6/2023	click2mail.com	Fw_click2mail.com_New Order # 14021118488	4 PC Postcard Mailing	DR1, LS2, MALT1, MON2, MV2,	8
1.3024	Public Outreach	9/6/2023	click2mail.com	Fw_click2mail.com_New Order # 14021118680	2 PC Postcard Mailing	SW10, SW14, SW17, 22-090, 22-	8
1.3025	Public Outreach	9/6/2023	click2mail.com	Fw_click2mail.com_New Order # 14021118960	September 6, 2023 148 PC Postcard Mailing	22-098, 22-099, 22-090, 22-134,	6
1.3026	Public Outreach	9/6/2023	click2mail.com	Fw_click2mail.com_New Order # 14021119360	3 PC Postcard Mailing	Future Land Use, Zoning,	5
1.3027	Project Administration	5/20/2022	Skorney	RE_Final Docket List_SW11/Withdrawn		SW11, Final Docket XXI	2
1.3028	Staff Research	8/31/2018	Washington State	2018 AGO Takings Guidance Update		General, Future Land Use,	61
1.3029	Project Administration	6/28/2023	PDS Staff	RE_18416 Bothell Everett Hwy Holzhauser-Killingstad		SW10	2
1.3030	Public Outreach	10/5/2023	PDS Staff	Posting Hearing Notice for the SW10 Docket Proposal_Slusser_qzhong_100523		SW10	2
1.3031	Public Outreach	11/29/2023	PDS Staff	RE_PC Recommendations_SW10_Slusser_Toyer_112923		SW10	3
1.3032	Public Outreach	9/22/2023	PDS Staff	SW10 Final Docket Recommendation_Slusser_qzhong_092223		SW10	1
1.3033	Public Outreach	10/17/2023	PDS Staff	SW10 Urban Center Proposal_RE_Follow up email_Slusser_Velton_101723		SW10	2
1.3034	Public Outreach	9/22/2023	PDS Staff	SW12 Final Docket Recommendation_Slusser_Mietzner_092223		SW12	1
1.3035	Project Administration	6/25/2023	PSRC	MIC requirements		Population and Employment	2
1.3036	Project Administration	6/28/2023	PSRC	2044 Housing Growth Targets at County Council GLS		Housing	3
1.3037	Project Administration	9/13/2023	PSRC	Proposed Policy Revisions		Population and Employment	5
1.3038	Project Administration	3/11/2024	PSRC	Land Capacity Analyses - Draft Results		Residential LCA	7
1.3039	Project Administration	3/13/2024	PSRC	PSRC Comments on Draft Snohomish County Comprehensive Plan		All	6
1.3040	Project Administration	11/18/2022	OFM	Preliminary Growth Management Act 2022 Population Projections		Population and Employment	7
1.3041	Project Administration	8/2/2022	OFM	2022 GMA Projections Kickoff		Population and Employment	2
1.3042	Project Administration	10/12/2022	OFM	2022 GMA Projections Kickoff - Impact of Climate Change Feedback		Population and Employment	3
1.3043	Project Administration	1/12/2023	PDS Staff	Final Growth Management Act 2022 Population Projections		Population and Employment	3
1.3044	Public Comment	4/22/2022	Williamson, Larry	2044 Housing Growth Targets and Buildable Lands		Housing	2
1.3045	Public Comment	7/19/2022	Williamson, Larry	Growth Targets and Buildable Lands		Housing	5
1.3046	Public Comment	3/20/2024	Davis, Susan	Monroe Unincorporated UGA Growth Targets and Buildable Lands		Population and Employment, Housing, MON2, 22-099	5
1.3047	Public Comment	12/12/2023	White, Clay	Maltby UGA Employment Capacity		Population and Employment, MALT1, 22-098	3
1.3048	SEPA Document	11/1/2021	PDS Staff	SEPA Scoping Notice_English		DEIS	4
1.3049	SEPA Document	11/1/2021	PDS Staff	SEPA Scoping Notice_Spanish		DEIS	4
1.3050	SEPA Document	11/1/2021	PDS Staff	SEPA Scoping Notice_Korean		DEIS	5
1.3051	SEPA Document	11/3/2021	click2mail.com	Scoping Notice click2mail confirmation		DEIS	12
1.3052	SEPA Document	11/1/2021	Herald	Herald Scoping Notice		DEIS	1
1.3053	SEPA Document	11/1/2021	Ecology	Ecology confirmation of Scoping Notice		DEIS	2
1.3054	SEPA Document	11/3/2021	PDS Staff	Subscribers List Notice Distribution		DEIS	36
1.3055	SEPA Document	11/1/2021	PDS Staff	Scoping Notice Distribution - Mailed		DEIS	2
1.3056	SEPA Document	11/1/2021	PDS Staff	Scoping Notice Distribution - Emailed		DEIS	3
1.3057	SEPA Document	11/4/2021	PDS Staff	Scoping Notice Distribution - key parties email		DEIS	5
1.3058	SEPA Document	11/9/2021	PDS Staff	Scoping Meeting Presentation		DEIS	35
1.3059	SEPA Document	11/9/2021	Berk	SEPA Fact Sheet		DEIS	5
1.3060	SEPA Document	12/2/2021	PDS Staff	Scoping Meeting Recording - Eng		DEIS	

Project Name		2024 Comprehensive Plan Update		Index of Records			
Part 1 - DEPARTMENT OF PLANNING AND DEVELOPMENT SERVICES							
Exhibit #	Record Type	Date	Received From	Exhibit Description	Element	# of Pages	
1.3061	SEPA Document	12/2/2021	PDS Staff	Scoping Meeting Recording - SP	DEIS		
1.3062	SEPA Document	12/2/2021	PDS Staff	Scoping Meeting Recording - KO	DEIS		
1.3063	SEPA Document	3/29/2022	Berk	Scoping Report	DEIS	419	
1.3064	SEPA Document	10/11/2021	Berk	SEPA Engagement Plan	DEIS	15	
1.3065	SEPA Document	12/15/2022	PDS Staff	Community Interview Summary Report - Eng	DEIS	4	
1.3066	SEPA Document	12/15/2022	PDS Staff	Community Interview Summary Report - SP	DEIS	5	
1.3067	SEPA Document	12/15/2022	PDS Staff	Community Interview Summary Report - KO	DEIS	6	
1.3068	SEPA Document	9/6/2023	PDS Staff	Notice of Availability - Eng	DEIS	3	
1.3069	SEPA Document	9/6/2023	PDS Staff	Notice of Availability - KO	DEIS	4	
1.3070	SEPA Document	9/6/2023	PDS Staff	Notice of Availability - SP	DEIS	3	
1.3071	SEPA Document	9/6/2023	PDS Staff	Notice of Availability - VI	DEIS	3	
1.3072	SEPA Document	9/6/2023	PDS Staff	Notice of Availability cover letter	DEIS	2	
1.3073	SEPA Document	9/7/2023	PDS Staff	Notice of Availability key parties email	DEIS	8	
1.3074	SEPA Document	9/12/2023	Berk	DEIS Public Meeting Presentation	DEIS	68	
1.3075	SEPA Document	9/6/2023	PDS Staff	DEIS	DEIS, All	2268	
1.3076	Public Outreach	09/2021	PDS Staff	Communications Preferences Survey	General	13	
1.3077	Public Outreach	09/2022	PDS Staff	July 2022 Public Participation Pop-Up Tabling Summary Report - Eng	General	7	
1.3078	Public Outreach	09/2022	PDS Staff	July 2022 Public Participation Pop-Up Tabling Summary Report - SP	General	7	
1.3079	Public Outreach	09/2022	PDS Staff	July 2022 Public Participation Pop-Up Tabling Summary Report - KO	General	7	
1.3080	Public Outreach	11/2023	PDS Staff	Summer 2023 Public Participation Summary Report - Eng	General	9	
1.3081	Public Outreach	11/2023	PDS Staff	Summer 2023 Public Participation Summary Report - SP	General	9	
1.3082	Public Outreach	11/2023	PDS Staff	Summer 2023 Public Participation Summary Report - KO	General	10	
1.3083	Public Outreach	11/2023	PDS Staff	Summer 2023 Public Participation Summary Report - VI	General	9	
1.3084	Public Outreach	Summer 2021	PDS Staff	Summer 2021 Newsletter	General	8	
1.3085	Public Outreach	Summer 2022	PDS Staff	Summer 2022 Newsletter - Eng	General	8	
1.3086	Public Outreach	Summer 2022	PDS Staff	Summer 2022 Newsletter - SP	General	8	
1.3087	Public Outreach	Summer 2022	PDS Staff	Summer 2022 Newsletter - KO	General	8	
1.3088	Public Outreach	Fall 2022	PDS Staff	Fall 2022 Newsletter - Eng	General	8	
1.3089	Public Outreach	Fall 2022	PDS Staff	Fall 2022 Newsletter - SP	General	8	
1.3090	Public Outreach	Fall 2022	PDS Staff	Fall 2022 Newsletter - KO	General	8	
1.3091	Public Outreach	Winter 2023	PDS Staff	Winter 2023 Newsletter - Eng	General	8	
1.3092	Public Outreach	Winter 2023	PDS Staff	Winter 2023 Newsletter - SP	General	7	
1.3093	Public Outreach	Winter 2023	PDS Staff	Winter 2023 Newsletter - KO	General	7	
1.3094	Public Outreach	Spring 2023	PDS Staff	Spring 2023 Newsletter - Eng	General	8	
1.3095	Public Outreach	Spring 2023	PDS Staff	Spring 2023 Newsletter - SP	General	8	
1.3096	Public Outreach	Spring 2023	PDS Staff	Spring 2023 Newsletter - KO	General	8	
1.3097	Public Outreach	Spring 2023	PDS Staff	Spring 2023 Newsletter - VI	General	8	
1.3098	Public Outreach	Summer 2023	PDS Staff	Summer 2023 Newsletter - Eng	General	6	
1.3099	Public Outreach	Summer 2023	PDS Staff	Summer 2023 Newsletter - SP	General	6	
1.3100	Public Outreach	Summer 2023	PDS Staff	Summer 2023 Newsletter - KO	General	6	
1.3101	Public Outreach	Summer 2023	PDS Staff	Summer 2023 Newsletter - VI	General	6	
1.3102	Public Outreach	Fall 2023	PDS Staff	Fall 2023 Newsletter - Eng	General	9	
1.3103	Public Outreach	Fall 2023	PDS Staff	Fall 2023 Newsletter - SP	General	9	
1.3104	Public Outreach	Fall 2023	PDS Staff	Fall 2023 Newsletter - KO	General	9	
1.3105	Public Outreach	Fall 2023	PDS Staff	Fall 2023 Newsletter - VI	General	9	
1.3106	Public Outreach	Winter 2024	PDS Staff	Winter 2024 Newsletter - Eng	General	8	
1.3107	Public Outreach	Winter 2024	PDS Staff	Winter 2024 Newsletter - SP	General	8	
1.3108	Public Outreach	Winter 2024	PDS Staff	Winter 2024 Newsletter - KO	General	8	
1.3109	Public Outreach	Winter 2024	PDS Staff	Winter 2024 Newsletter - VI	General	8	
1.3110	Public Outreach	Winter 2024	PDS Staff	Winter 2024 Newsletter - RUS	General	8	
1.3111	Public Outreach	2021	PDS Staff	Website Resources content - Project Components	General	1	
1.3112	Public Outreach	2021	PDS Staff	Website Resources content - Project Documents	General	1	
1.3113	Public Outreach	11/15/2022	PDS Staff	Website Resources content - Fact Sheet	General	2	
1.3114	Public Outreach	March 2024	PDS Staff	Website Resources content - Climate Change Vulnerability and Risk Assessment Tool Documents	General	2	
1.3115	Public Outreach	2022	PDS Staff	Website Resources content - Presentations	General	2	
1.3116	Public Outreach	10/5/2022	PDS Staff	Website Resources content - EIS Alternative Descriptions	General	1	
1.3117	SEPA Document	9/26/2023	The Herald	Herald DEIS Notice	DEIS	3	
1.3118	Public Outreach	10/5/2023	PDS Staff	Posting Hearing Notice for the SW14 Docket Proposal_Slusser_Petrie_100523	SW14	2	
1.3119	Public Outreach	4/1/2024	PDS Staff	SW14 Final Docket Recommendation transmitted to Council_Slusser_Petrie_040124	SW14	19	
1.3120	Public Outreach	9/22/2023	PDS Staff	SW14 Final Docket Recommendation_Slusser_Petrie_092223	SW14	1	
1.3121	Public Outreach	10/12/2023	PDS Staff	Verification RE_Posting Hearing Notice for the SW14 Docket Proposal_Slusser_Petrie_101223	SW14	5	
1.3122	Public Outreach	4/1/2024	PDS Staff	LS2 Final Docket Recommendation transmitted to Council_Slusser_Wright_040124	LS2	19	
1.3123	Public Outreach	4/1/2024	PDS Staff	SW10 Final Docket Recommendation transmitted to Council_Slusser_qzhong_040124	SW10	19	
1.3124	Public Outreach	4/1/2024	PDS Staff	SW12 Final Docket Recommendation transmitted to Council_Slusser_Mietzner_040124	SW12	19	
1.3125	Project Administration	3/15/2022	PDS Staff	RE_DocketXXI_Skorney_SW17Revision_031522	SW17	11	
1.3126	Public Outreach	10/5/2023	PDS Staff/Faison	RE_Posting Hearing Notice for the SW17 Docket Proposal_Faison_Slusser_100523	SW17	2	
1.3127	Public Outreach	4/1/2024	PDS Staff/Faison	RE_SW17 Final Docket Recommendation transmitted to Council_Faison_Slusser_040124	SW17	20	
1.3128	Public Outreach	9/22/2023	PDS Staff/Faison	RE_SW17 Final Docket Recommendation_Faison_Slusser_092223	SW17	2	
1.3129	Public Outreach	10/12/2023	PDS Staff	Verification RE_Posting Hearing Notice for the SW17 Docket Proposal_Slusser_Faison_101223	SW17	5	
1.3130	Public Outreach	10/12/2023	PDS Staff	Verification RE_Posting Hearing Notice for the SW10 Docket Proposal_Slusser_qzhong_101223	SW10	5	

Project Name		2024 Comprehensive Plan Update		Index of Records			
Part 1 - DEPARTMENT OF PLANNING AND DEVELOPMENT SERVICES							
Exhibit #	Record Type	Date	Received From	Exhibit Description	Element	# of Pages	
1.3131	Public Outreach	12/15/2021	PDS Staff	List of Key Parties	Introduction	5	
1.3132	Public Outreach	11/1/2022	PDS Staff	Phase I Public Comment Period Press Release	General	2	
1.3133	Public Outreach	12/30/2022	PDS Staff	Phase II Public Comment Period Press Release	General	2	
1.3134	Public Outreach	2/1/2023	PDS Staff	Phase III Public Comment period Press Release	General	2	
1.3135	Public Outreach	3/1/2023	PDS Staff	Phase IV Public Comment period Press Release	General	2	
1.3136	Public Outreach	3/31/2023	PDS Staff	Phase V Public Comment Period Press Release	General	2	
1.3137	Public Outreach	5/1/2023	PDS Staff	Phase VI Public Comment Period Press Release	General	2	
1.3138	Public Outreach	3/9/2023	PDS Staff	Climate Change and Vulnerability and Risk Assessment	CRE	1	
1.3139	Public Outreach	3/23/2023	PDS Staff	Planning Commission Briefing Schedule	General	2	
1.3140	Public Outreach	9/6/2023	PDS Staff	DEIS Storymap PDF	DEIS	12	
1.3141	Public Outreach	1/14/2022	PDS Staff	Visioning Process Press Release	General	2	
1.3142	Public Outreach	11/2/2021	PDS Staff	SEPA Scoping Comment Period Press Release	DEIS	2	
1.3143	Public Outreach	6/21/2021	PDS Staff	Communication Preferences Survey Press Release	General	2	
1.3144	Public Comment	3/29/2024	Yakkali, Haranadha	Public Comment Submission	Motion 22-134	3	
1.3145	Public Comment	3/29/2024	Yakkali, Haranadha	Map Motion 22-134	Motion 22-134	1	
1.3146	Public Comment	3/29/2024	Tamber, Michael	Public Comment Submission	Motion 22-134	4	
1.3147	Public Comment	3/29/2024	Yakkali, Haranadha	Public Comment Submission	Motion 22-134	3	
1.3148	Public Comment	3/29/2024	Ananthu, Satya	Public Comment Submission	Motion 22-134	4	
1.3149	Project Administration	1/25/2024	PDS Staff	DR1_Critical_Areas_updated_012524	DR1	1	
1.3150	Project Administration	1/25/2024	PDS Staff	DR1_updated_boundary_Critical_areas_North_updated_012524	DR1	1	
1.3151	Project Administration	1/25/2024	PDS Staff	DR1_updated_boundary_Critical_areas_South_updated_012524	DR1	1	
1.3152	Project Administration	7/10/2023	PDS Staff	FW_DR1 Docket Proposal_Skorney	DR1	5	
1.3153	Project Administration	3/2/2022	County Council	Minutes-030222-ContinuedHearing_Motion21-147	Docket XXI, DR1	4	
1.3154	Public Outreach	9/6/2023	PDS Staff	Postcard 001 addresses	DR1, General, Future Land Use, DEIS	3	
1.3155	Public Outreach	9/6/2023	PDS Staff	Postcard 002 addresses	DR1, General, Future Land Use, DEIS	1	
1.3156	Public Outreach	1/25/2024	PDS Staff	Confirming Revised DR1 Darrington Docket Request_Slusser_Rankin_012524	DR1	3	
1.3157	Public Outreach	8/22/2023	PDS Staff/Shockey	RE_Agenda_RE_DR1 Docket Proposal_Shockey_Slusser_082223	DR1	7	
1.3158	Public Outreach	8/8/2023	Staff/Ranking/Shockey	RE_Comments on PDEIS for DR1 Docket_Chain_Re_Meeting_Moore_Darrington_080823	DR1	5	
1.3159	Public Outreach	7/18/2023	PDS Staff	RE_Comments on PDEIS for DR1 Docket_Slusser_Shockey_071823	DR1	3	
1.3160	Public Outreach	9/13/2023	PDS Staff/Shockey	RE_Darrington Comp Plan Update_Shockey_Slusser_091323	DR1	2	
1.3161	Public Outreach	9/6/2023	PDS Staff	RE_Darrington Comp Plan Update_Slusser_Shockey_090623	DR1	7	
1.3162	Public Outreach	11/13/2023	PDS Staff/Shockey	RE_Docket DR1_Shockey_Slusser_111323	DR1	3	
1.3163	Public Outreach	8/31/2023	PDS Staff	RE_Follow-up RE_Agenda RE_DR1 Docket Proposal_Slusser_Shockey_083123	DR1	6	
1.3164	Public Outreach	10/5/2023	PDS Staff/Shockey	RE_Posting Hearing Notices for the DR1 Docket Proposal_Shockey_Slusser_100523	DR1	4	
1.3165	Public Outreach	10/17/2023	PDS Staff	RE_Review of data - Final Docket DR1 for the Town of Darrington_Slusser_Elder_101723	DR1	9	
1.3166	Public Outreach	9/22/2023	PDS Staff/Elder	RE_SUSPICIOUS ATTACHMENT_Data Requests DR1 Docket RE_Darrington Comp Plan	DR1	5	
1.3167	Public Outreach	10/31/2023	Nino Maltos II	Sauk-Suiattle Objection	DR1	2	
1.3168	Public Outreach	10/12/2023	PDS Staff	Verification RE_Posting Hearing Notices for the DR1 Docket Proposal_Slusser_Darrington_101223	DR1	5	
1.3169	Public Outreach	4/1/2024	PDS Staff	MALT1 Final Docket Recommendation transmitted to Council_Slusser_Vangemert_040124	MALT1	19	
1.3170	Public Outreach	9/22/2023	PDS Staff	MALT1 Final Docket Recommendation_Slusser_Vangemert_092223	MALT1	1	
1.3171	Public Outreach	10/24/2023	PDS Staff/White	RE_Comments for Planning Commission hearing tonight_Twiford_White_102423	MALT1	13	
1.3172	Public Outreach	9/26/2023	PDS Staff/White	RE_MALT-1 and Motion 22-098_Slusser_White_092623	MALT1, 22-098	2	
1.3173	Public Outreach	10/5/2023	PDS Staff/White	RE_Posting Hearing Notice for the MALT1 Docket Proposal_Slusser_White_100523	MALT1	3	
1.3174	Public Outreach	10/12/2023	PDS Staff	Verification RE_Posting Hearing Notice for the MALT1 Docket Proposal_Slusser_Vangemert_101223	MALT1	5	
1.3175	Project Administration	7/27/2022	PDS Staff	RE_Wetlands Data for MV2 Marysville UGA Expansion Proposal_Slusser_072722	MV2	5	
1.3176	Public Outreach	9/14/2023	PDS Staff	2024 Update and Final Docket XXI RE_Planning Commission Reports_Slusser_Toyer_091423	MV2	2	
1.3177	Public Outreach	4/1/2024	PDS Staff	MV2 Final Docket Recommendation transmitted to Council_Slusser_Toyer_040124	MV2	19	
1.3178	Public Outreach	10/25/2023	PDS Staff/Toyer	RE_2024 Comment Letter - MV2 Applicant_NorthPoint_Toyer_Titcomb_102523	MV2	171	
1.3179	Public Outreach	10/24/2023	PDS Staff/Toyer	RE_DEIS Comments_Titcomb_Toyer_102423	MV2, 22-090, 22-095	6	
1.3180	Public Outreach	10/4/2023	PDS Staff/Gemmer	RE_External_RE_Northpoint Development_MV2_Gemmer_Slusser_100423	MV2	40	
1.3181	Public Outreach	10/5/2023	PDS Staff/Toyer	RE_Posting Hearing Notice for the MV2 Docket Proposal_Toyer_Slusser_100523	MV2	3	
1.3182	Public Outreach	10/12/2023	PDS Staff	Verification RE_Posting Hearing Notice for the MV2 Docket Proposal_Slusser_Toyer_101223	MV2	6	
1.3183	Public Outreach	4/1/2024	PDS Staff	MON2 Final Docket Recommendation transmitted to Council_Slusser_Davis_040124	MON2	19	
1.3184	Public Outreach	9/22/2023	PDS Staff	MON2 Final Docket Recommendation_Slusser_Davis_092223	MON2	1	
1.3185	Public Outreach	10/10/2023	PDS Staff	RE_MON2 DEIS response_Titcomb_Davis_101023	MON2	2	
1.3186	Public Outreach	4/6/2024	PDS Staff/Davis	RE_Population growth targets_Davis_Toy_040624	MON2, Population and	136	
1.3187	Public Outreach	10/5/2023	PDS Staff/Ferko	RE_Posting Hearing Notice for the MON2 Docket Proposal - BCE_21396_Ferko_Slusser_100523	MON2	2	
1.3188	Public Outreach	10/5/2023	PDS Staff/Davis	Re_Posting Hearing Notice for the MON2 Docket Proposal_Davis_Slusser_100523	MON2	2	
1.3189	Public Outreach	10/12/2023	PDS Staff/Davis	Re_Verification RE_Posting Hearing Notice for the MON2 Docket Proposal_Davis_Slusser_101223	MON2	4	
1.3190	Project Administration	3/23/2022	Snohomish County	Amended Motion 22-099	22-099	3	
1.3191	Project Administration	3/23/2022	Snohomish County	Motion 22-090	22-090	8	
1.3192	Project Administration	3/23/2022	Snohomish County	Motion 22-095	22-095	11	
1.3193	Project Administration	3/23/2022	Snohomish County	Motion 22-098	22-098	9	
1.3194	Project Administration	3/23/2022	Snohomish County	Motion 22-134	22-134	4	

Project Name		2024 Comprehensive Plan Update		Index of Records			
Part 1 - DEPARTMENT OF PLANNING AND DEVELOPMENT SERVICES							
Exhibit #	Record Type	Date	Received From	Exhibit Description	Element	# of Pages	
1.3195	Public Outreach	10/24/2023	PDS Staff	RE_2024 Comment Letter_Council Motion 22-090 UGA Expansion_RNK Investments_Titcomb_Toyer_102423	22-090	3	
1.3196	Public Outreach	4/1/2024	PDS Staff	RE_21807 45th Ave SE_Bothell_Slusser_Holmstrom_040124	22-090	6	
1.3197	Public Outreach	10/20/2023	PDS Staff	RE_Request for information re_Motions 22-090 and 22-134 2_Titcomb_Hershey_102023	22-090, 22-134	5	
1.3198	Public Outreach	10/20/2023	PDS Staff/Wright	FW_Lake Stevens DEIS comments_Titcomb_Wright_102023	22-095, LS2	8	
1.3199	Public Outreach	10/24/2023	PDS Staff/Toyer	RE_2024 Comment Letter_Council Motion 22-095 UGA Expansion_Williams_Titcomb_Toyer_102423	22-095	4	
1.3200	Public Outreach	10/24/2023	PDS Staff/Toyer	RE_2024 Update and Final Docket XXI RE_Planning Commission Reports_Slusser_Toyer_102423	22-095, 22-090	4	
1.3201	Project Administration	3/16/2023	PDS Staff	Motion 22-098 Area 1 Zoning Guidance_031623_ProjectTeam	22-098	1	
1.3202	Public Outreach	4/17/2024	Commerce	commerce acknowledgment letter	All	1	
1.3203	Public Outreach	4/1/2024	PDS Staff/Toyer	RE_PC Recommendations 22-134 Proposal_Toyer_Slusser_040124	22-134, MV2, Future Land Use	5	
1.3204	Project Administration	11/14/2023	PDS Staff	FLU_Motion 22-090_Area3_markup-for22-134_PC111423	22-134	1	
1.3205	Staff Research	2/1/2015	PSRC	tsdlu_guidancepaper_psrc-transit supportive densities_020115	Future Land Use	40	
1.3206	Project Administration	1/23/2023	PDS Staff	Agenda RE_Land Use Alts Subteam - Alts 2 and 3 FLU Layers Review_012323	Future Land Use, 22-134, 22-090,	4	
1.3207	Staff Research	7/21/2021	PDS Staff	Land Use Alternatives - Past Approaches for Action_072121	Future Land Use, DEIS	1	
1.3208	Staff Research	7/21/2021	PDS Staff	Land Use Alternatives - Past Approaches for No Action_072121	Future Land Use, DEIS	1	
1.3209	Project Administration	9/28/2021	PDS Staff	LUAlts_NoActionUrbanCore-Workshop_Agenda_092821	Future Land Use, DEIS	1	
1.3210	Project Administration	9/28/2021	PDS Staff	164th_NoAction_BLR_LandStatus_buffer_notes	Future Land Use, DEIS	1	
1.3211	Project Administration	9/28/2021	PDS Staff	Mariner_NoAction_BLR_LandStatus_ILR_notes	Future Land Use, DEIS	1	
1.3212	Public Comment	10/23/2023	Public	Alt2_CrowdsourceComments_FullComments_102323	Future Land Use, DEIS	1	
1.3213	Public Comment	10/23/2023	Public	Alt3_CrowdsourceComments_FullComments_102323	Future Land Use, DEIS	2	
1.3214	Staff Research	8/11/2010	PDS Staff	07-101692-SP_Decision_081110	Future Land Use, Arlington UGA	8	
1.3215	Public Outreach	5/9/2023	PDS Staff	RE_Annexation Split Parcel Question_Informal Review_Canola_Rusko_050923	Future Land Use, Arlington UGA	4	
1.3216	Project Administration	4/25/2023	PDS Staff	two remaining RU polygons_ mostly along railroad ROWs_Rugg_Slusser_042523	Zoning, Rural Use Technical	8	
1.3217	Public Outreach	1/8/2024	PDS Staff	Status of 2044 Initial Growth Targets_Reasonable Measures Evaluation Request to Cities	Future Land Use, LCA, 22-134	2	
1.3218	Public Comment	2/5/2024	Rusko	Arlington-RE_Reminder RE_Status of 2044 Initial Growth Targets	Future Land Use, LCA, 22-134	78	
1.3219	Public Comment	2/7/2024	PDS Staff/Rusko	RE_Reminder RE_Status of 2044 Initial Growth Targets_Reasonable_Slusser_Rusko_020724	Future Land Use, LCA, 22-134	4	
1.3220	Public Comment	1/30/2024	Mandt	Bothell-RE_EXTERNAL_Status of 2044 Initial Growth Targets	Future Land Use, LCA, 22-134	4	
1.3221	Public Comment	2/2/2024	PDS Staff/Mandt	RE_EXTERNAL_Status of 2044 Initial Growth Targets_Reasonable_Slusser_Mandt_020224	Future Land Use, LCA, 22-134	4	
1.3222	Public Comment	2/8/2024	PDS Staff/Brier	RE_Reminder RE_Status of 2044 Initial Growth Targets_Reasonable_Slusser_Brier_020824	Future Land Use, LCA, 22-134	3	
1.3223	Public Comment	2/5/2024	Shockey	Darrington-RE_Reminder RE_Status of 2044 Initial Growth Targets	Future Land Use, LCA, 22-134	4	
1.3224	Public Comment	2/7/2024	PDS Staff/Shockey	RE_Reminder RE_Status of 2044 Initial Growth Targets_Reasonable_Slusser_Shockey_020724	Future Land Use, LCA, 22-134	4	
1.3225	Public Comment	2/8/2024	McLaughlin	Edmonds-RE_Reminder RE_Status of 2044 Initial Growth Targets_Reasonable Measures	Future Land Use, LCA, 22-134	4	
1.3226	Public Comment	2/12/2024	PDS Staff/McLaughlin	RE_Reminder RE_Status of 2044 Initial Growth Targets_Reasonable_Slusser_McLaughlin_021224	Future Land Use, LCA, 22-135	4	
1.3227	Public Comment	1/12/2024	Stevens-Wajda	Everett_RE_EXTERNAL_Status of 2044 Initial Growth Targets	Future Land Use, LCA, 22-134	3	
1.3228	Public Comment	1/12/2024	PDS Staff/Stevens-Wajda	RE_EXTERNAL_Status of 2044 Initial Growth Targets_Reasonable_Slusser_StevensWajda_011224	Future Land Use, LCA, 22-134	4	
1.3229	Public Comment	1/11/2024	Norris	GoldBarRM-RE_Gold Bar Comprehensive Plan	Future Land Use, LCA, 22-134	2	
1.3230	Public Comment	2/7/2024	Jensen	Re_FW_Reminder RE_Status of 2044 Initial Growth Targets_Reasonable_Jensen_Slusser_020724	Future Land Use, LCA, 22-134	4	
1.3231	Public Comment	1/30/2024	Levitan	LakeStevens-RE_Status of 2044 Initial Growth Targets_Reasonable	Future Land Use, LCA, 22-134	5	
1.3232	Public Comment	2/2/2024	PDS Staff/Levitan	RE_Status of 2044 Initial Growth Targets_Reasonable_Slusser_Levitan_020224	Future Land Use, LCA, 22-134	5	
1.3233	Public Comment	2/8/2024	Almgren	Lynnwood-RE_Reminder RE_Status of 2044 Initial Growth Targets-Reasonable Measures	Future Land Use, LCA, 22-134	20	
1.3234	Public Comment	2/12/2024	PDS Staff/Almgren	RE_Reminder RE_Status of 2044 Initial Growth Targets_Reasonable_Slusser_Almgren_021224	Future Land Use, LCA, 22-134	4	
1.3235	Public Comment	1/30/2024	Gemmer	Marysville-RE_External_Status of 2044 Initial Growth Targets	Future Land Use, LCA, 22-134	4	
1.3236	Public Comment	2/2/2024	Gemmer	RE_External_Status of 2044 Initial Growth Targets_Reasonable_Gemmer_Slusser_020224	Future Land Use, LCA, 22-134	4	
1.3237	Public Comment	1/22/2024	Tourtellot	MonroeRM-City of Monroe 2024 GMA Periodic Update Status	Future Land Use, LCA, 22-134	29	
1.3238	Public Comment	2/2/2024	PDS Staff/Tourtellot	RE_City of Monroe 2024 GMA Periodic Update Status_Slusser_Tourtellot_020224	Future Land Use, LCA, 22-134	2	
1.3239	Public Comment	1/9/2024	Galuska	Mukilteo-RE_Status of 2044 Initial Growth Targets_Reasonable	Future Land Use, LCA, 22-134	3	
1.3240	Public Comment	1/10/2024	PDS Staff/Galuska	RE_Status of 2044 Initial Growth Targets_Reasonable_Slusser_Galuska_011024	Future Land Use, LCA, 22-134	3	
1.3241	Public Comment	1/30/2024	Eidem	SnohomishCity-RE_Status of 2044 Initial Growth Targets_Reasonable	Future Land Use, LCA, 22-134	3	
1.3242	Public Comment	2/2/2024	PDS Staff/Eidem	RE_Status of 2044 Initial Growth Targets_Reasonable_Slusser_Eidem_020224	Future Land Use, LCA, 22-134	4	
1.3243	Public Comment	1/23/2024	Schroeder	Stanwood-RE_Status of 2044 Initial Growth Targets_Reasonable	Future Land Use, LCA, 22-134	5	
1.3244	Public Comment	2/2/2024	PDS Staff/Schroeder	RE_Status of 2044 Initial Growth Targets_Reasonable_Slusser_Schroeder_020224	Future Land Use, LCA, 22-134	5	
1.3245	Public Comment	2/7/2024	Hart	SultanRM-Updated Information From the City of Sultan Per Your Request	Future Land Use, LCA, 22-134	4	
1.3246	Public Comment	2/8/2024	Hart	RE_Updated Information From the City of Sultan Per Your Request_Hart_Slusser_020824	Future Land Use, LCA, 22-134	2	
1.3247	Public Comment	2/5/2024	Trimm	Woodway-RE_Reminder RE_Status of 2044 Initial Growth Targets	Future Land Use, LCA, 22-134	5	
1.3248	Public Comment	2/13/2024	Trimm	RE_Woodway 2044 employment target_Trimm_Slusser_021324	Future Land Use, LCA, 22-134	4	
1.3249	Public Comment	3/15/2024	Tetteh	MillCreek-RE_Reminder RE_Status of 2044 Initial Growth Targets_Reasonable	Future Land Use, LCA, 22-134	43	
1.3250	Public Comment	2/8/2024	PDS Staff/Osborn	RE_Reminder RE_Status of 2044 Initial Growth Targets_Reasonable_Slusser_Osborn_020824	Future Land Use, LCA, 22-134	3	
1.3251	Project Administration	3/15/2024	PDS Staff	City Reasonable Measures and Targets Status Request_Summary_031524	Future Land Use, LCA, 22-134	1	
1.3252	Staff Research	5/4/2022	Community Transit	CT-System-Map-T2024-complete_050422 Download	Future Land Use	1	
1.3253	Project Administration	6/17/2022	PDS Staff	Agenda RE_Alt 2 Infill Review - Land Use Alternatives Subteam_061722	Future Land Use, Zoning	2	
1.3254	Project Administration	4/26/2022	PDS Staff	Alt 2 Talking Points_042622_ProjectSteering	Future Land Use	1	
1.3255	Staff Research	11/1/2012	Commerce	Commerce_gms-uga-guidebook-2012	Future Land Use	198	
1.3256	Staff Research	3/25/2022	Core Design	Eastview Village Phasing Plan-2022-03-25	Future Land Use	1	
1.3257	Project Administration	7/18/2022	PDS Staff	Updated Agenda RE_Alt 3 - Land Use Alternatives Subteam_071822	Future Land Use, Final Docket XXI, Council Motions	2	
1.3258	Project Administration	4/4/2022	PDS/DCNR Staff	RE_Land Use Alternative Subteam Workshop - Alt 2_040422_Follow-up	Future Land Use, 22-134	3	
1.3259	Staff Research	5/4/2022	County Council	Ordinance 22-016 AMENDED and APPROVED_MissingMiddle	Future Land Use, Zoning	28	
1.3260	Public Outreach	10/19/2023	PDS Staff	101923_PAC_ReasonableMeasures	Future Land Use, LCA, 22-134	9	
1.3261	Public Outreach	10/26/2022	PDS Staff	102622_SCT_SteeringCommittee_Uninc2024Update	Future Land Use, General	17	

Index of Records						
Project Name		2024 Comprehensive Plan Update				
Part 1 - DEPARTMENT OF PLANNING AND DEVELOPMENT SERVICES						
Exhibit #	Record Type	Date	Received From	Exhibit Description	Element	# of Pages
1.3262	Public Outreach	10/21/2022	PDS Staff	102122_LWVSC_2024Update	Future Land Use, NE, General	24
1.3263	Public Outreach	5/19/2022	PDS Staff	Clearview_2024Update_Presentation_051922	Future Land Use, General	14
1.3264	Public Outreach	3/7/2024	PDS Staff	RE_SuakSuiattle Property near Darrington_Jennings_Slusser_030724	Future Land Use, Dr1	1
1.3265	Public Outreach	7/10/2023	PDS Staff	Revised Darrington UGA Adition areas 1 & 2 FLU_Skorney	Future Land Use, Dr1	4
*Contact the Clerk of the Council for copies of part 1 Exhibits - 425-388-3494 or contact.council@snoco.org						

Index of Records						
Project Name		2024 Comprehensive Plan Update				
Part 2 - PLANNING COMMISSION						
Exhibit #	Record Type	Date	Received From	Exhibit Description	Element	# of Pages
2.0001	Public Outreach	8/24/2021	PDS Staff	Planning Commission Agenda (Briefing)		4
2.0002	Public Outreach	8/24/2021	The Herald	Affidavit of Agenda publication in The Herald (Briefing)		2
2.0003	Public Outreach	8/24/2021	PDS Staff	2024 Update Capital Facilities and Utilities Presentation (Briefing)		19
2.0004	Public Testimony	8/24/2021	PDS Staff	Planning Commission Audio Recording of Meeting (Briefing)		N/A
2.0005	Public Outreach	8/24/2021	PDS Staff	Planning Commission Written Meeting Minutes (Briefing)		4
2.0006	Public Outreach	9/28/2021	PDS Staff	Planning Commission Agenda (Hearing)		3
2.0007	Public Outreach	9/28/2021	The Herald	Affidavit of Agenda publication in The Herald (Hearing)		2
2.0008	Public Outreach	9/28/2021	PDS Staff	2024 Update SEPA Presentation (Briefing)		15
2.0009	Public Outreach	9/28/2021	PDS Staff	2024 Update Public Participation Presentation (Briefing)		21
2.0010	Public Outreach	9/28/2021	PDS Staff	Planning Commission Written Meeting Minutes (Hearing)		4
2.0011	Public Testimony	9/28/2021	PDS Staff	Planning Commission Meeting Audio Recording (Hearing)		N/A
2.0012	Public Outreach	4/26/2022	PDS Staff	Planning Commission Agenda (Briefing)		3
2.0013	Public Outreach	4/26/2022	The Herald	Affidavit of Agenda publication in The Herald (Briefing)		3
2.0014	Public Outreach	4/26/2022	PDS Staff	2024 Comprehensive Plan Update Presentation (Briefing)		16
2.0015	Public Outreach	4/26/2022	PDS Staff	Planning Commission Written Meeting Minutes (Briefing)		4
2.0016	Public Testimony	4/26/2022	PDS Staff	Planning Commission Recording of Meeting (Briefing)		N/A
2.0017	Public Outreach	3/28/2023	PDS Staff	Planning Commission Agenda (Briefing)	Introduction, Population & Employment, Economic Development, Interjurisdictional Coordination	4
2.0018	Public Outreach	3/28/2023	The Herald	Affidavit of Agenda publication in The Herald (Briefing)	Introduction, Population & Employment, Economic Development, Interjurisdictional Coordination	3
2.0019	Legislative Documents	3/28/2023	PDS Staff	Introduction Staff Report and attachments (Briefing)	Introduction	17
2.0020	Legislative Documents	3/28/2023	PDS Staff	Population & Employment Staff Report and attachments (Briefing)	Population & Employment	14
2.0021	Legislative Documents	3/28/2023	PDS Staff	Economic Development Staff Report and attachments (Briefing)	Economic Development	14
2.0022	Legislative Documents	3/28/2023	PDS Staff	Interjurisdictional Coordination Staff Report and attachments (Briefing)	Interjurisdictional Coordination	9
2.0023	Public Outreach	3/28/2023	PDS Staff	Kick Off Presentation (Briefing)		7
2.0024	Public Outreach	3/28/2023	PDS Staff	Introduction Presentation (Briefing)	Introduction	11
2.0025	Public Outreach	3/28/2023	PDS Staff	Population & Employment Presentation (Briefing)	Population & Employment	26
2.0026	Public Outreach	3/28/2023	PDS Staff	Economic Development Presentation (Briefing)	Economic Development	17
2.0027	Public Outreach	3/28/2023	PDS Staff	Interjurisdictional Coordination Presentation (Briefing)	Interjurisdictional Coordination	11
2.0028	Public Outreach	3/28/2023	PDS Staff	Planning Commission Written Meeting Minutes (Briefing)	Introduction, Population & Employment, Economic Development, Interjurisdictional Coordination	5
2.0029	Public Testimony	3/28/2023	PDS Staff	Planning Commission Recording of Meeting (Briefing)	Introduction, Population & Employment, Economic Development, Interjurisdictional Coordination	N/A
2.0030	Public Outreach	3/28/2023	PDS Staff	Response to Introduction Briefing Planning Commission Questions	Introduction	1
2.0031	Public Outreach	4/25/2023	PDS Staff	Planning Commission Agenda (Briefing)	Land Use Element	2
2.0032	Public Outreach	4/25/2023	The Herald	Affidavit of Agenda publication in The Herald (Briefing)	Land Use Element	3
2.0033	Legislative Documents	4/25/2023	PDS Staff	Land Use Staff Report and attachments (Briefing)	Land Use Element	128
2.0034	Public Outreach	4/25/2023	PDS Staff	Land Use Presentation (Briefing)	Land Use Element	47
2.0035	Public Outreach	4/25/2023	PDS Staff	Planning Commission Written Meeting Minutes (Briefing)	Land Use Element	3
2.0036	Public Testimony	4/25/2023	PDS Staff	Planning Commission Recording of Meeting (Briefing)	Land Use Element	N/A
2.0037	Public Testimony	4/25/2023	PDS Staff	Response to New Equity Sub-element (land use) questions	Land Use Element	5
2.0038	Public Outreach	5/23/2023	PDS Staff	Planning Commission Agenda (Briefing)	Natural Environment Element, Parks and recreation Element	3
2.0039	Public Outreach	5/23/2023	The Herald	Affidavit of Agenda publication in The Herald (Briefing)	Natural Environment Element, Parks and recreation Element	3
2.0040	Legislative Documents	5/23/2023	PDS Staff	Natural Environment Staff Report and attachments (Briefing)	Natural Environment Element	30
2.0041	Legislative Documents	5/23/2023	PDS Staff	Parks & Recreation Staff Report and attachments (Briefing)	Parks and recreation Element	125
2.0042	Public Outreach	5/23/2023	PDS Staff	Natural Environment Presentation (Briefing)	Natural Environment Element	13
2.0043	Public Outreach	5/23/2023	PDS Staff	Parks & Rec Presentation (Briefing)	Parks and recreation Element	53

Index of Records						
Project Name		2024 Comprehensive Plan Update				
Part 2 - PLANNING COMMISSION						
Exhibit #	Record Type	Date	Received From	Exhibit Description	Element	# of Pages
2.0044	Public Outreach	5/23/2023	PDS Staff	Planning Commission Written Meeting Minutes (Briefing)	Natural Environment Element, Parks and recreation Element	5
2.0045	Public Testimony	5/23/2023	PDS Staff	Planning Commission Recording of Meeting (Briefing)	Natural Environment Element, Parks and recreation Element	N/A
2.0046	Public Testimony	5/23/2023	PDS Staff	Response to Question about the use of Shall, Should and May in the Comprehensive Plan		2
2.0047	Public Outreach	6/27/2023	PDS Staff	Planning Commission Agenda (Briefing)	Tree Canopy Policies, Urban Core Subarea Element	3
2.0048	Public Outreach	6/27/2023	The Herald	Affidavit of Agenda publication in The Herald (Briefing)	Tree Canopy Policies, Urban Core Subarea Element	3
2.0049	Legislative Documents	6/27/2023	PDS Staff	Urban Tree Canopy Staff Report and attachments (Briefing)	Tree Canopy Policies	18
2.0050	Legislative Documents	6/27/2023	PDS Staff	Urban Core Subarea Staff Report and attachments(Briefing)	Urban Core Subarea Element	185
2.0051	Public Outreach	6/27/2023	PDS Staff	Urban Tree Canopy Presentation (Briefing)	Tree Canopy Policies	27
2.0052	Public Outreach	6/27/2023	PDS Staff	Urban Core Subarea Presentation (Briefing)	Urban Core Subarea Element	44
2.0053	Public Outreach	6/27/2023	PDS Staff	Planning Commission Written Meeting Minutes (Briefing)	Tree Canopy Policies, Urban Core Subarea Element	4
2.0054	Public Testimony	6/27/2023	PDS Staff	Planning Commission Recording of Meeting (Briefing)	Tree Canopy Policies, Urban Core Subarea Element	N/A
2.0055	Public Testimony	6/20/2023	Clay, Martha	Letter of Public Testimony	Tree Canopy Policies	2
2.0056	Public Testimony	6/20/2023	Guzak, Karen	Letter of Public Testimony	Tree Canopy Policies	2
2.0057	Public Testimony	6/20/2023	Dowson, Eleanor	Letter of Public Testimony	Tree Canopy Policies	2
2.0058	Public Testimony	6/20/2023	WADE, VALERIE	Letter of Public Testimony	Tree Canopy Policies	2
2.0059	Public Testimony	6/20/2023	Abbey, Sally	Letter of Public Testimony	Tree Canopy Policies	2
2.0060	Public Testimony	6/20/2023	Lorenz, Penny	Letter of Public Testimony	Tree Canopy Policies	2
2.0061	Public Testimony	6/20/2023	Mallory, Mike	Letter of Public Testimony	Tree Canopy Policies	2
2.0062	Public Testimony	6/20/2023	Crisp, Thomas	Letter of Public Testimony	Tree Canopy Policies	2
2.0063	Public Testimony	6/20/2023	Winchell, Julia	Letter of Public Testimony	Tree Canopy Policies	2
2.0064	Public Testimony	6/20/2023	Adman, Eric	Letter of Public Testimony	Tree Canopy Policies	2
2.0065	Public Testimony	6/20/2023	Carlo, Voli	Letter of Public Testimony	Tree Canopy Policies	2
2.0066	Public Testimony	6/20/2023	Edison, Terra	Letter of Public Testimony	Tree Canopy Policies	2
2.0067	Public Testimony	6/20/2023	Riordan, Janet	Letter of Public Testimony	Tree Canopy Policies	2
2.0068	Public Testimony	6/20/2023	Deal, Brandie	Letter of Public Testimony	Tree Canopy Policies	2
2.0069	Public Testimony	6/20/2023	spear, vana	Letter of Public Testimony	Tree Canopy Policies	2
2.0070	Public Testimony	6/20/2023	Danahy, Gayle	Letter of Public Testimony	Tree Canopy Policies	2
2.0071	Public Testimony	6/20/2023	Guzak, Karen	Letter of Public Testimony	Tree Canopy Policies	2
2.0072	Public Testimony	6/20/2023	Lunceford, Wayne and Kate	Letter of Public Testimony	Tree Canopy Policies	2
2.0073	Public Testimony	6/20/2023	Jamison, Vanessa	Letter of Public Testimony	Tree Canopy Policies	2
2.0074	Public Testimony	6/20/2023	Reading, Toni	Letter of Public Testimony	Tree Canopy Policies	2
2.0075	Public Testimony	6/20/2023	Albright, Gary	Letter of Public Testimony	Tree Canopy Policies	2
2.0076	Public Testimony	6/20/2023	Kessinger, Jerry	Letter of Public Testimony	Tree Canopy Policies	2
2.0077	Public Testimony	6/20/2023	Davis, Colton	Letter of Public Testimony	Tree Canopy Policies	2
2.0078	Public Testimony	6/20/2023	Connell, Rena	Letter of Public Testimony	Tree Canopy Policies	2
2.0079	Public Testimony	6/20/2023	ferguson, Greg	Letter of Public Testimony	Tree Canopy Policies	2
2.0080	Public Testimony	6/20/2023	SanClemente, Jeanine	Letter of Public Testimony	Tree Canopy Policies	2
2.0081	Public Testimony	6/20/2023	Low, Sammy	Letter of Public Testimony	Tree Canopy Policies	2
2.0082	Public Testimony	6/20/2023	Russell, Linda	Letter of Public Testimony	Tree Canopy Policies	2
2.0083	Public Testimony	6/20/2023	Lauzon, Charlene	Letter of Public Testimony	Tree Canopy Policies	2
2.0084	Public Testimony	6/20/2023	Johnson, Nancy	Letter of Public Testimony	Tree Canopy Policies	2
2.0085	Public Testimony	6/20/2023	Glude, Heather	Letter of Public Testimony	Tree Canopy Policies	2
2.0086	Public Testimony	6/20/2023	Sridhar, Sid	Letter of Public Testimony	Tree Canopy Policies	2
2.0087	Public Testimony	6/20/2023	Johnson, Kathy	Letter of Public Testimony	Tree Canopy Policies	2
2.0088	Public Testimony	6/20/2023	Smith, Joan	Letter of Public Testimony	Tree Canopy Policies	2
2.0089	Public Testimony	6/20/2023	Turner, Douglas	Letter of Public Testimony	Tree Canopy Policies	2

Index of Records						
Project Name		2024 Comprehensive Plan Update				
Part 2 - PLANNING COMMISSION						
Exhibit #	Record Type	Date	Received From	Exhibit Description	Element	# of Pages
2.0090	Public Testimony	6/20/2023	Sandvig, Daniel	Letter of Public Testimony	Tree Canopy Policies	2
2.0091	Public Testimony	6/20/2023	gladstone, david	Letter of Public Testimony	Tree Canopy Policies	2
2.0092	Public Testimony	6/20/2023	Gladow, Grant	Letter of Public Testimony	Tree Canopy Policies	2
2.0093	Public Testimony	6/20/2023	Hardee, Diane	Letter of Public Testimony	Tree Canopy Policies	2
2.0094	Public Testimony	6/20/2023	Cooper, Laurie	Letter of Public Testimony	Tree Canopy Policies	2
2.0095	Public Testimony	6/20/2023	McClain, Bill	Letter of Public Testimony	Tree Canopy Policies	2
2.0096	Public Testimony	6/20/2023	Deal, Brandie	Letter of Public Testimony	Tree Canopy Policies	2
2.0097	Public Testimony	6/20/2023	Spear, Debbie	Letter of Public Testimony	Tree Canopy Policies	2
2.0098	Public Testimony	6/20/2023	Lider, Sally	Letter of Public Testimony	Tree Canopy Policies	2
2.0099	Public Testimony	6/20/2023	Crie, Denise	Letter of Public Testimony	Tree Canopy Policies	2
2.0100	Public Testimony	6/20/2023	Indresano, Leslie	Letter of Public Testimony	Tree Canopy Policies	2
2.0101	Public Testimony	6/20/2023	Ulsh, Darlene	Letter of Public Testimony	Tree Canopy Policies	2
2.0102	Public Testimony	6/20/2023	Davis, John	Letter of Public Testimony	Tree Canopy Policies	2
2.0103	Public Testimony	6/20/2023	Sproule, Daryl	Letter of Public Testimony	Tree Canopy Policies	2
2.0104	Public Testimony	6/20/2023	Headley, Bonny	Letter of Public Testimony	Tree Canopy Policies	2
2.0105	Public Testimony	6/20/2023	Fields, marjorie	Letter of Public Testimony	Tree Canopy Policies	2
2.0106	Public Testimony	6/20/2023	spear, vana	Letter of Public Testimony	Tree Canopy Policies	2
2.0107	Public Testimony	6/20/2023	spear, vana	Letter of Public Testimony	Tree Canopy Policies	2
2.0108	Public Testimony	6/20/2023	singer, connie	Letter of Public Testimony	Tree Canopy Policies	2
2.0109	Public Testimony	6/20/2023	Benedict, Derek	Letter of Public Testimony	Tree Canopy Policies	2
2.0110	Public Testimony	6/20/2023	Benedict, Derek	Letter of Public Testimony	Tree Canopy Policies	2
2.0111	Public Testimony	6/20/2023	Bahr, Dennis	Letter of Public Testimony	Tree Canopy Policies	2
2.0112	Public Testimony	6/20/2023	Petrie, Lynette	Letter of Public Testimony	Tree Canopy Policies	2
2.0113	Public Testimony	6/20/2023	Benedict, Derek	Letter of Public Testimony	Tree Canopy Policies	2
2.0114	Public Testimony	6/20/2023	Hsu, Clara	Letter of Public Testimony	Tree Canopy Policies	2
2.0115	Public Testimony	6/20/2023	Knowles, Lorelette	Letter of Public Testimony	Tree Canopy Policies	2
2.0116	Public Testimony	6/20/2023	Alexander, Judith	Letter of Public Testimony	Tree Canopy Policies	2
2.0117	Public Testimony	6/20/2023	Heggie, Paige	Letter of Public Testimony	Tree Canopy Policies	2
2.0118	Public Testimony	6/20/2023	Lunceford, Wayne and Kate	Letter of Public Testimony	Tree Canopy Policies	2
2.0119	Public Testimony	6/20/2023	barton, paul	Letter of Public Testimony	Tree Canopy Policies	2
2.0120	Public Testimony	6/20/2023	Swan, Linda	Letter of Public Testimony	Tree Canopy Policies	2
2.0121	Public Testimony	6/20/2023	Fortner, Wayne	Letter of Public Testimony	Tree Canopy Policies	2
2.0122	Public Testimony	6/20/2023	Johnston, Carolyn	Letter of Public Testimony	Tree Canopy Policies	2
2.0123	Public Testimony	6/20/2023	Boydston, Natalie	Letter of Public Testimony	Tree Canopy Policies	2
2.0124	Public Testimony	6/20/2023	Spear, Debbie	Letter of Public Testimony	Tree Canopy Policies	2
2.0125	Public Testimony	6/20/2023	Vandenberg, Nancy	Letter of Public Testimony	Tree Canopy Policies	2
2.0126	Public Testimony	6/20/2023	Gamble-Olson, Annett	Letter of Public Testimony	Tree Canopy Policies	2
2.0127	Public Testimony	6/20/2023	Jones, Cynthia	Letter of Public Testimony	Tree Canopy Policies	2
2.0128	Public Testimony	6/20/2023	Wagar, Gary	Letter of Public Testimony	Tree Canopy Policies	2
2.0129	Public Testimony	6/20/2023	Cannon, Kathryn	Letter of Public Testimony	Tree Canopy Policies	2
2.0130	Public Testimony	6/20/2023	Crevier, Jeanne	Letter of Public Testimony	Tree Canopy Policies	2
2.0131	Public Testimony	6/20/2023	Parmley, Cristina	Letter of Public Testimony	Tree Canopy Policies	2
2.0132	Public Testimony	6/20/2023	Pierce, Wendy	Letter of Public Testimony	Tree Canopy Policies	2
2.0133	Public Testimony	6/20/2023	Kreger, Candy	Letter of Public Testimony	Tree Canopy Policies	2
2.0134	Public Testimony	6/20/2023	Jamison , Vanessa	Letter of Public Testimony	Tree Canopy Policies	2
2.0135	Public Testimony	6/20/2023	Weber, Lisa	Letter of Public Testimony	Tree Canopy Policies	2
2.0136	Public Testimony	6/20/2023	JOHNSON , DAVE	Letter of Public Testimony	Tree Canopy Policies	2
2.0137	Public Testimony	6/20/2023	Birch , Daniela	Letter of Public Testimony	Tree Canopy Policies	2
2.0138	Public Testimony	6/20/2023	Crowley , Karen	Letter of Public Testimony	Tree Canopy Policies	2
2.0139	Public Testimony	6/20/2023	kuhn , susan	Letter of Public Testimony	Tree Canopy Policies	2
2.0140	Public Testimony	6/20/2023	Winckler , Jen	Letter of Public Testimony	Tree Canopy Policies	2
2.0141	Public Testimony	6/20/2023	Melekai, Ronelle	Letter of Public Testimony	Tree Canopy Policies	2
2.0142	Public Testimony	6/20/2023	Toskey , Kimberly	Letter of Public Testimony	Tree Canopy Policies	2

Index of Records						
Project Name		2024 Comprehensive Plan Update				
Part 2 - PLANNING COMMISSION						
Exhibit #	Record Type	Date	Received From	Exhibit Description	Element	# of Pages
2.0143	Public Testimony	6/26/2023	hamilton, avonelle	Letter of Public Testimony	Tree Canopy Policies	2
2.0144	Public Testimony	6/26/2023	Wild , Laura	Letter of Public Testimony	Tree Canopy Policies	2
2.0145	Public Testimony	6/26/2023	Fowler, Joyce	Letter of Public Testimony	Tree Canopy Policies	2
2.0146	Public Testimony	6/26/2023	Cooper , Laurie	Letter of Public Testimony	Tree Canopy Policies	2
2.0147	Public Testimony	6/26/2023	Young , Connie	Letter of Public Testimony	Tree Canopy Policies	2
2.0148	Public Testimony	6/26/2023	Lockeman, George	Letter of Public Testimony	Tree Canopy Policies	2
2.0149	Public Testimony	6/26/2023	Allen PhD , Julia	Letter of Public Testimony	Tree Canopy Policies	2
2.0150	Public Testimony	6/26/2023	Derry , Bill	Letter of Public Testimony	Tree Canopy Policies	2
2.0151	Public Testimony	6/26/2023	Hayden, Maureen	Letter of Public Testimony	Tree Canopy Policies	2
2.0152	Public Testimony	6/26/2023	Lang , Marleigh	Letter of Public Testimony	Tree Canopy Policies	2
2.0153	Public Testimony	6/26/2023	Einman , Bill and Rhonda	Letter of Public Testimony	Tree Canopy Policies	2
2.0154	Public Testimony	6/26/2023	Lovelady, Delorse	Letter of Public Testimony	Tree Canopy Policies	2
2.0155	Public Testimony	6/26/2023	Dowson, Eleanor	Letter of Public Testimony	Tree Canopy Policies	2
2.0156	Public Testimony	6/26/2023	Spear , Debbie	Letter of Public Testimony	Tree Canopy Policies	2
2.0157	Public Testimony	6/26/2023	Pritzl , Pam	Letter of Public Testimony	Tree Canopy Policies	2
2.0158	Public Testimony	6/26/2023	Hofeditz , Dave	Letter of Public Testimony	Tree Canopy Policies	2
2.0159	Public Testimony	6/26/2023	Miracle , Andrew	Letter of Public Testimony	Tree Canopy Policies	2
2.0160	Public Testimony	6/26/2023	Sproule , Daryl	Letter of Public Testimony	Tree Canopy Policies	2
2.0161	Public Testimony	6/26/2023	Wagar , Gary	Letter of Public Testimony	Tree Canopy Policies	2
2.0162	Public Testimony	6/26/2023	Ulsh , Darlene	Letter of Public Testimony	Tree Canopy Policies	2
2.0163	Public Testimony	6/26/2023	Lucianna , Mark	Letter of Public Testimony	Tree Canopy Policies	2
2.0164	Public Testimony	6/26/2023	Blackstone , Ellen	Letter of Public Testimony	Tree Canopy Policies	2
2.0165	Public Testimony	6/26/2023	walker, terri	Letter of Public Testimony	Tree Canopy Policies	2
2.0166	Public Testimony	6/26/2023	Payne , Anna	Letter of Public Testimony	Tree Canopy Policies	2
2.0167	Public Testimony	6/26/2023	Thies , Cynthia	Letter of Public Testimony	Tree Canopy Policies	2
2.0168	Public Testimony	6/26/2023	Rousslang , Joanne	Letter of Public Testimony	Tree Canopy Policies	2
2.0169	Public Testimony	6/26/2023	Rosie , Rae	Letter of Public Testimony	Tree Canopy Policies	2
2.0170	Public Testimony	6/26/2023	Bradshaw, Lael	Letter of Public Testimony	Tree Canopy Policies	2
2.0171	Public Testimony	6/26/2023	Vail , Marilyn	Letter of Public Testimony	Tree Canopy Policies	2
2.0172	Public Testimony	6/26/2023	Hoekstra, Judy	Letter of Public Testimony	Tree Canopy Policies	2
2.0173	Public Testimony	6/26/2023	Osborn, Megan	Letter of Public Testimony	Tree Canopy Policies	2
2.0174	Public Testimony	6/26/2023	Weber , Ileen	Letter of Public Testimony	Tree Canopy Policies	2
2.0175	Public Testimony	6/26/2023	Huehnerhoff , Claire	Letter of Public Testimony	Tree Canopy Policies	2
2.0176	Public Testimony	6/26/2023	Hall, Judith	Letter of Public Testimony	Tree Canopy Policies	2
2.0177	Public Testimony	6/26/2023	Byrnes, Coleman	Letter of Public Testimony	Tree Canopy Policies	2
2.0178	Public Testimony	6/26/2023	Bahr, Dennis	Letter of Public Testimony	Tree Canopy Policies	2
2.0179	Public Testimony	6/26/2023	Huth , Jeff	Letter of Public Testimony	Tree Canopy Policies	2
2.0180	Public Testimony	6/26/2023	Heacock, Gaylen	Letter of Public Testimony	Tree Canopy Policies	2
2.0181	Public Testimony	6/26/2023	Christiansen , Ann	Letter of Public Testimony	Tree Canopy Policies	2
2.0182	Public Testimony	6/26/2023	Abbey, Sally	Letter of Public Testimony	Tree Canopy Policies	2
2.0183	Public Testimony	6/26/2023	dawson, marvin	Letter of Public Testimony	Tree Canopy Policies	2
2.0184	Public Testimony	6/26/2023	Doucette, Wayne	Letter of Public Testimony	Tree Canopy Policies	2
2.0185	Public Testimony	6/26/2023	Harrell , Susan	Letter of Public Testimony	Tree Canopy Policies	2
2.0186	Public Testimony	6/26/2023	McElvaine , Janet	Letter of Public Testimony	Tree Canopy Policies	2
2.0187	Public Testimony	6/26/2023	Young , Dorothy	Letter of Public Testimony	Tree Canopy Policies	2
2.0188	Public Testimony	6/26/2023	Bueren , Sara	Letter of Public Testimony	Tree Canopy Policies	2
2.0189	Public Testimony	6/26/2023	Gleisner, Donna	Letter of Public Testimony	Tree Canopy Policies	2
2.0190	Public Testimony	6/26/2023	Peters , Thom	Letter of Public Testimony	Tree Canopy Policies	2
2.0191	Public Testimony	6/26/2023	Byrd , Karen	Letter of Public Testimony	Tree Canopy Policies	2
2.0192	Public Testimony	6/26/2023	Hokanson, Tina	Letter of Public Testimony	Tree Canopy Policies	2
2.0193	Public Testimony	6/26/2023	Barler , Helen	Letter of Public Testimony	Tree Canopy Policies	2
2.0194	Public Testimony	6/26/2023	Ewing , Douglas	Letter of Public Testimony	Tree Canopy Policies	2
2.0195	Public Testimony	6/26/2023	Douwes , Joost	Letter of Public Testimony	Tree Canopy Policies	2

Index of Records						
Project Name		2024 Comprehensive Plan Update				
Part 2 - PLANNING COMMISSION						
Exhibit #	Record Type	Date	Received From	Exhibit Description	Element	# of Pages
2.0196	Public Testimony	6/26/2023	Hinwood, Melissa	Letter of Public Testimony	Tree Canopy Policies	2
2.0197	Public Testimony	6/26/2023	Lowell, Judith	Letter of Public Testimony	Tree Canopy Policies	2
2.0198	Public Testimony	6/26/2023	Oneill, Patricia	Letter of Public Testimony	Tree Canopy Policies	2
2.0199	Public Testimony	6/26/2023	MacRae, Diann	Letter of Public Testimony	Tree Canopy Policies	2
2.0200	Public Testimony	6/26/2023	Madsen, Julie	Letter of Public Testimony	Tree Canopy Policies	2
2.0201	Public Testimony	6/26/2023	Thompson, Bruce	Letter of Public Testimony	Tree Canopy Policies	2
2.0202	Public Testimony	6/26/2023	Slettebak, Kathy	Letter of Public Testimony	Tree Canopy Policies	2
2.0203	Public Testimony	6/26/2023	Owen, Alice	Letter of Public Testimony	Tree Canopy Policies	2
2.0204	Public Testimony	6/26/2023	Banaszynski, Tracy	Letter of Public Testimony	Tree Canopy Policies	2
2.0205	Public Testimony	6/26/2023	mcdonald, carol	Letter of Public Testimony	Tree Canopy Policies	2
2.0206	Public Testimony	6/26/2023	Roche, Tari	Letter of Public Testimony	Tree Canopy Policies	2
2.0207	Public Testimony	6/26/2023	BENNETT, BROOKS	Letter of Public Testimony	Tree Canopy Policies	2
2.0208	Public Testimony	6/26/2023	Ojala, Eden	Letter of Public Testimony	Tree Canopy Policies	2
2.0209	Public Testimony	6/26/2023	Bourne, Steven	Letter of Public Testimony	Tree Canopy Policies	2
2.0210	Public Testimony	6/26/2023	Resnick, Douglas	Letter of Public Testimony	Tree Canopy Policies	2
2.0211	Public Testimony	6/26/2023	Sagen, Kellie	Letter of Public Testimony	Tree Canopy Policies	2
2.0212	Public Testimony	6/26/2023	Larson, Nora	Letter of Public Testimony	Tree Canopy Policies	2
2.0213	Public Testimony	6/26/2023	Pedersen, Lorraine	Letter of Public Testimony	Tree Canopy Policies	2
2.0214	Public Testimony	6/26/2023	Gogic, Laurie	Letter of Public Testimony	Tree Canopy Policies	2
2.0215	Public Testimony	6/26/2023	Norton, Catherine	Letter of Public Testimony	Tree Canopy Policies	2
2.0216	Public Testimony	6/26/2023	Boydston, Natalie	Letter of Public Testimony	Tree Canopy Policies	2
2.0217	Public Testimony	6/26/2023	Gundersen, Mickie	Letter of Public Testimony	Tree Canopy Policies	2
2.0218	Public Testimony	6/26/2023	Teeters, Jolene	Letter of Public Testimony	Tree Canopy Policies	2
2.0219	Public Testimony	6/26/2023	Bet, Susan	Letter of Public Testimony	Tree Canopy Policies	2
2.0220	Public Testimony	6/26/2023	Stewart, Katrina	Letter of Public Testimony	Tree Canopy Policies	2
2.0221	Public Testimony	6/26/2023	Davis, Robert	Letter of Public Testimony	Tree Canopy Policies	2
2.0222	Public Testimony	6/26/2023	Jones, Darlene	Letter of Public Testimony	Tree Canopy Policies	2
2.0223	Public Testimony	6/26/2023	Bourne, Christine	Letter of Public Testimony	Tree Canopy Policies	2
2.0224	Public Testimony	6/26/2023	Lowry, Mary	Letter of Public Testimony	Tree Canopy Policies	2
2.0225	Public Testimony	6/27/2023	Knutson, Marilyn	Letter of Public Testimony	Tree Canopy Policies	2
2.0226	Public Testimony	6/27/2023	Langabeer, Julie	Letter of Public Testimony	Tree Canopy Policies	2
2.0227	Public Testimony	6/27/2023	Walsh, Jim	Letter of Public Testimony	Tree Canopy Policies	2
2.0228	Public Testimony	6/27/2023	Caruso, Julie	Letter of Public Testimony	Tree Canopy Policies	2
2.0229	Public Testimony	6/27/2023	Leaver, Carolyn	Letter of Public Testimony	Tree Canopy Policies	2
2.0230	Public Testimony	6/27/2023	Leberg, Gayle	Letter of Public Testimony	Tree Canopy Policies	2
2.0231	Public Testimony	6/27/2023	Pickard, Michael	Letter of Public Testimony	Tree Canopy Policies	2
2.0232	Public Testimony	6/27/2023	Wilson, Bea	Letter of Public Testimony	Tree Canopy Policies	2
2.0233	Public Testimony	6/27/2023	Hustvedt, Annie	Letter of Public Testimony	Tree Canopy Policies	2
2.0234	Public Testimony	6/27/2023	Cooper, Virginia	Letter of Public Testimony	Tree Canopy Policies	2
2.0235	Public Testimony	6/27/2023	Carol	Letter of Public Testimony	Tree Canopy Policies	2
2.0236	Public Testimony	6/27/2023	Pearce, Inessa	Letter of Public Testimony	Tree Canopy Policies	2
2.0237	Public Testimony	6/27/2023	heydrick, stanley	Letter of Public Testimony	Tree Canopy Policies	2
2.0238	Public Testimony	6/27/2023	Heydrick, Judy	Letter of Public Testimony	Tree Canopy Policies	2
2.0239	Public Testimony	6/27/2023	Bloss, Jim	Letter of Public Testimony	Tree Canopy Policies	2
2.0240	Public Testimony	6/27/2023	Giddings, France	Letter of Public Testimony	Tree Canopy Policies	2
2.0241	Public Testimony	6/27/2023	Francisco, Vonita	Letter of Public Testimony	Tree Canopy Policies	2
2.0242	Public Testimony	6/27/2023	West, Frederick	Letter of Public Testimony	Tree Canopy Policies	2
2.0243	Public Testimony	7/3/2023	Kelly, Kristin	Letter of Public Testimony	Tree Canopy Policies	2
2.0244	Public Testimony	7/3/2023	DeCarlo, Phyllis	Letter of Public Testimony	Tree Canopy Policies	2
2.0245	Public Testimony	6/28/2023	Ackley, Daniele	Letter of Public Testimony	Tree Canopy Policies	2
2.0246	Public Testimony	6/27/2023	Bloss, Jim	response to comment received message	Tree Canopy Policies	2
2.0247	Public Testimony	6/26/2023	Bradshaw, Lael	Letter of Public Testimony	Tree Canopy Policies	2
2.0248	Public Testimony	7/2/2023	Dickinson, Philip	Letter of Public Testimony	Tree Canopy Policies	2

Index of Records						
Project Name		2024 Comprehensive Plan Update				
Part 2 - PLANNING COMMISSION						
Exhibit #	Record Type	Date	Received From	Exhibit Description	Element	# of Pages
2.0249	Public Testimony	6/23/2023	Dowson, Eleanor	Letter of Public Testimony	Tree Canopy Policies	2
2.0250	Public Testimony	7/21/2023	Fisher, Andrea	Letter of Public Testimony	Tree Canopy Policies	2
2.0251	Public Testimony	6/23/2023	Lockeman, George	Letter of Public Testimony	Tree Canopy Policies	2
2.0252	Public Testimony	6/28/2023	Love, Lisa	Letter of Public Testimony	Tree Canopy Policies	2
2.0253	Public Testimony	6/28/2023	Martinson, Julie	Letter of Public Testimony	Tree Canopy Policies	2
2.0254	Public Testimony	6/28/2023	McMahon, Carol	Letter of Public Testimony	Tree Canopy Policies	2
2.0255	Public Testimony	6/28/2023	McMahon, Carol	response to comment received message	Tree Canopy Policies	2
2.0256	Public Testimony	10/12/2023	Dankers, Hans	Letter of Public Testimony	Urban Tree Canopy Policies, DEIS, Climate Change	1
2.0257	Public Testimony	10/12/2023	Dankers, Hans	Public Comment Attachment	Urban Tree Canopy Policies, DEIS, Climate Change, Natural Environment	70
2.0258	Public Testimony	10/26/2023	Dankers, Hans	Letter of Public Testimony	Urban Tree Canopy	1
2.0259	Public Testimony	10/12/2023	Abbey, Sally	Letter of Public Testimony	Urban Tree Canopy Policies, DEIS, Climate Change	1
2.0260	Public Testimony	10/12/2023	Lautzenhiser, Russell	Letter of Public Testimony	DEIS	1
2.0261	Public Testimony	10/12/2023	Lautzenhiser, Russell	Public Comment Attachment		1
2.0262	Public Testimony	10/14/2023	O'Neill, Patricia	Letter of Public Testimony	Urban Tree Canopy Policies, DEIS, Climate Change	1
2.0263	Public Testimony	10/16/2023	Lunceford, Kate	Letter of Public Testimony	Urban Tree Canopy Policies	1
2.0264	Public Testimony	10/19/2023	Lunceford, Kate	Letter of Public Testimony	Urban Tree Canopy Policies, DEIS, Climate Change	1
2.0265	Public Testimony	10/23/2023	Lunceford, Kate	Letter of Public Testimony	Urban Tree Canopy Policies	1
2.0266	Public Testimony	10/25/2023	Lunceford, Kate	Letter of Public Testimony	Urban Tree Canopy Policies	2
2.0267	Public Testimony	10/11/2023	Reading, Toni	Letter of Public Testimony	Urban Tree Canopy Policies, DEIS, Climate Change	1
2.0268	Public Testimony	10/11/2023	Vail , Marilyn	Letter of Public Testimony	Urban Tree Canopy Policies, DEIS, Climate Change	1
2.0269	Public Testimony	10/11/2023	Dowson, Eleanor	Letter of Public Testimony	Urban Tree Canopy Policies, DEIS, Climate Change	1
2.0270	Public Testimony	10/11/2023	BENNETT , BROOKS	Letter of Public Testimony	Urban Tree Canopy Policies, DEIS, Climate Change	1
2.0271	Public Testimony	10/11/2023	Sproule, Daryl	Letter of Public Testimony	Urban Tree Canopy Policies, DEIS, Climate Change	1
2.0272	Public Testimony	10/11/2023	Hall, Judith	Letter of Public Testimony	Urban Tree Canopy Policies, DEIS, Climate Change	1
2.0273	Public Testimony	10/11/2023	Hayden, Maureen	Letter of Public Testimony	Urban Tree Canopy Policies, DEIS, Climate Change	1
2.0274	Public Testimony	10/11/2023	Drulle, Christine	Letter of Public Testimony	Urban Tree Canopy Policies, DEIS, Climate Change	1
2.0275	Public Testimony	10/11/2023	Albright, Gary	Letter of Public Testimony	Urban Tree Canopy Policies, DEIS, Climate Change	1
2.0276	Public Testimony	10/11/2023	Weber, Lisa	Letter of Public Testimony	Urban Tree Canopy Policies, DEIS, Climate Change	1
2.0277	Public Testimony	10/11/2023	Parsley, Adina	Letter of Public Testimony	Urban Tree Canopy Policies, DEIS, Climate Change	1
2.0278	Public Testimony	10/12/2023	Caputo, Julie	Letter of Public Testimony	Urban Tree Canopy Policies, DEIS, Climate Change	1
2.0279	Public Testimony	10/12/2023	Davis, Colton	Letter of Public Testimony	Urban Tree Canopy Policies, DEIS, Climate Change	1
2.0280	Public Testimony	10/12/2023	Martinson, Julie	Letter of Public Testimony	Urban Tree Canopy Policies, DEIS, Climate Change	1
2.0281	Public Testimony	10/13/2023	Lowry, Mary	Letter of Public Testimony	Urban Tree Canopy Policies, DEIS, Climate Change	1

Index of Records						
Project Name		2024 Comprehensive Plan Update				
Part 2 - PLANNING COMMISSION						
Exhibit #	Record Type	Date	Received From	Exhibit Description	Element	# of Pages
2.0282	Public Testimony	10/14/2023	Benedict, Derek	Letter of Public Testimony	Urban Tree Canopy Policies, DEIS, Climate Change	1
2.0283	Public Testimony	10/23/2023	Benedict, Derek	Letter of Public Testimony	Urban Tree Canopy Policies, DEIS, Climate Change	1
2.0284	Public Testimony	10/14/2023	Pauley, Karen	Letter of Public Testimony	Urban Tree Canopy Policies, DEIS, Climate Change	1
2.0285	Public Testimony	10/14/2023	Sweet, Marlene	Letter of Public Testimony	Urban Tree Canopy Policies, DEIS, Climate Change	1
2.0286	Public Testimony	10/14/2023	Jamison, Vanessa	Letter of Public Testimony	Urban Tree Canopy Policies, DEIS, Climate Change	1
2.0287	Public Outreach	7/10/2023	PDS Staff	Planning Commission Agenda (Briefing)	Housing, Climate Change, Capital Facilities and Utilities	3
2.0288	Public Outreach	8/15/2023	The Herald	Affidavit of Agenda publication in The Herald (Briefing)	Housing, Climate Change, Capital Facilities and Utilities	3
2.0289	Legislative Documents	6/29/2023	PDS Staff	Staff Report and attachments (Briefing)	Housing	35
2.0290	Legislative Documents	7/7/2023	PDS Staff	Staff Report and attachments (Briefing)	Climate Change	38
2.0291	Legislative Documents	7/11/2023	PDS Staff	Staff Report and attachments (Briefing)	Capital Facilities and Utilities	211
2.0292	Public Outreach	7/18/2023	PDS Staff	Presentation (Briefing)	Housing	19
2.0293	Public Outreach	7/18/2023	PDS Staff	Presentation (Briefing)	Climate Change	34
2.0294	Public Outreach	7/18/2023	PDS Staff	Presentation (Briefing)	Capital Facilities and Utilities	36
2.0295	Public Outreach	8/22/2023	PDS Staff	Planning Commission Written Meeting Minutes (Briefing)	Housing, Climate Change, Capital Facilities and Utilities	4
2.0296	Public Testimony	7/26/2023	PDS Staff	Planning Commission Recording of Meeting (Briefing)	Housing, Climate Change, Capital Facilities and Utilities	N/A
2.0297	Public Testimony	7/25/2023	Burns, Karina	Letter of Public Testimony	Housing	1
2.0298	Public Testimony	7/25/2023	Straham, Bob	Letter of Public Testimony	Housing	1
2.0299	Public Outreach	8/16/2023	PDS Staff	Planning Commission Agenda (Briefing)	Transportation, Tribal Coordination	4
2.0300	Public Outreach	9/11/2023	The Herald	Affidavit of Agenda publication in The Herald (Briefing)	Transportation, Tribal Coordination	3
2.0301	Legislative Documents	8/8/2023	PDS Staff	Staff Report and attachments (Briefing)	Transportation	157
2.0302	Legislative Documents	8/8/2023	PDS Staff	Staff Report and attachments (Briefing)	Tribal Coordination	32
2.0303	Public Outreach	8/23/2023	PDS Staff	Presentation (Briefing)	Transportation	31
2.0304	Public Outreach	8/15/2023	PDS Staff	Presentation (Briefing)	Tribal Coordination	24
2.0305	Public Outreach	9/27/2023	PDS Staff	Planning Commission Written Meeting Minutes (Briefing)	Transportation, Tribal Coordination	5
2.0306	Public Testimony	8/23/2023	PDS Staff	Planning Commission Recording of Meeting (Briefing)	Transportation, Tribal Coordination	N/A
2.0307	Public Testimony	8/22/2023	Campbell, Tom	question on element	Tribal Coordination	1
2.0308	Public Testimony	8/15/2023	PDS Staff	response Cambell question	Tribal Coordination	1
2.0309	Public Testimony	8/22/2023	PDS Staff	Julia Gold Agenda	Tribal Coordination	2
2.0310	Public Testimony	8/22/2023	PDS Staff	question from Julia Gold	Tribal Coordination	3
2.0311	Public Testimony	8/22/2023	Julia Gold	Letter of Public Testimony	Tribal Coordination	1
2.0312	Public Outreach	9/13/2023	Planning Commission	Planning Commission Agenda (Briefing)	DEIS, Future Land Use Map and Zoning	3
2.0313	Public Outreach	8/31/2023	The Herald	Affidavit of Agenda publication in The Herald (Briefing)	DEIS, Future Land Use Map and Zoning	3
2.0314	Public Outreach	9/13/2023	Burke	DEIS Presentation (Briefing)	DEIS, Future Land Use Map and Zoning	47
2.0315	Public Outreach	9/12/2023	PDS Staff	Map Alternatives Presentation (Briefing)	DEIS, Future Land Use Map and Zoning	44
2.0316	Public Outreach	9/27/2023	Planning Commission	Planning Commission Written Meeting Minutes (Briefing)	DEIS, Future Land Use Map and Zoning	3
2.0317	Public Outreach	9/18/2023	Planning Commission	Planning Commission Recording of Meeting (Briefing)	DEIS, Future Land Use Map and Zoning	N/A
2.0318	Public Outreach	9/13/2023	PDS Staff	Follow Up Email	DEIS, Future Land Use Map and Zoning	1
2.0319	Public Outreach	9/19/2023	Planning Commission	Planning Commission Agenda (Briefing)	All	4
2.0320	Public Outreach	11/30/2023	The Herald	Affidavit of Agenda publication in The Herald (Briefing)	All	3
2.0321	Legislative Documents	9/12/2023	PDS Staff	Wrap Up Staff Report (Briefing)	All	63
2.0322	Legislative Documents	9/11/2023	PDS Staff	Final Docket XXI_DR1_Town of Darrington Staff Report (Briefing)	Future Land Use Map and Zoning	20
2.0323	Legislative Documents	9/11/2023	PDS Staff	Final Docket XXI_LS2_City of Lake Stevens Staff Report (Briefing)	Future Land Use Map and Zoning	14
2.0324	Legislative Documents	9/11/2023	PDS Staff	Final Docket XXI_MALT1_John Vangemert Staff Report (Briefing)	Future Land Use Map and Zoning	12
2.0325	Legislative Documents	9/11/2023	PDS Staff	Final Docket XXI_MON2_Davis-Johnson Staff Report (Briefing)	Future Land Use Map and Zoning	12

Index of Records						
Project Name		2024 Comprehensive Plan Update				
Part 2 - PLANNING COMMISSION						
Exhibit #	Record Type	Date	Received From	Exhibit Description	Element	# of Pages
2.0326	Legislative Documents	9/11/2023	PDS Staff	Final Docket XXI_MV2_Northpoint Development Staff Report (Briefing)	Future Land Use Map and Zoning	18
2.0327	Legislative Documents	9/11/2023	PDS Staff	Final Docket XXI_SW10_CS Real Estate Development Staff Report (Briefing)	Future Land Use Map and Zoning	9
2.0328	Legislative Documents	9/11/2023	PDS Staff	Final Docket XXI_SW12_Mike Mietzner Staff Report (Briefing)	Future Land Use Map and Zoning	9
2.0329	Legislative Documents	9/11/2023	PDS Staff	Final Docket XXI_SW14_Janice Petrie Staff Report (Briefing)	Future Land Use Map and Zoning	14
2.0330	Legislative Documents	9/11/2023	PDS Staff	Final Docket XXI_SW17_Town of Woodway Staff Report (Briefing)	Future Land Use Map and Zoning	11
2.0331	Legislative Documents	9/11/2023	PDS Staff	Future Land Use and Zoning Map Amendments Staff Report (Briefing)	Future Land Use Map and Zoning	44
2.0332	Public Outreach	9/26/2023	PDS Staff	Roadmap to Recommendations Presentation (Briefing)	All	17
2.0333	Public Outreach	9/26/2023	PDS Staff	Change Memo Presentation (Briefing)	All	15
2.0334	Public Outreach	10/25/2023	Planning Commission	Planning Commission Written Meeting Minutes (Briefing)	All	6
2.0335	Public Outreach	10/3/2023	Planning Commission	Planning Commission Recording of Meeting (Briefing)	All	N/A
2.0336	Project Administration	10/4/2023	PDS Staff	2013 Tulalip MOU	Tribal Coordination	12
2.0337	Project Administration	10/4/2023	PDS Staff	Housing Needs Analysis dated 09 08 2023	Housing	84
2.0338	Public Outreach	10/10/2023	PDS Staff	Planning Commission Agenda (Hearing)	All	4
2.0339	Public Outreach	12/4/2023	The Herald	Affidavit of Agenda publication in The Herald (Hearing)	All	3
2.0340	Legislative Documents	10/9/2023	PDS Staff	Tribal Coordination Changes Staff Report (Hearing)	Tribal Coordination	3
2.0341	Legislative Documents	10/10/2023	PDS Staff	Map Alternatives Findings Staff Report (Hearing)	Future Land Use Map and Zoning	4
2.0342	Public Outreach	11/15/2023	PDS Staff	Planning Commission Written Meeting Minutes (Hearing)	All	5
2.0343	Public Testimony	10/25/2023	PDS Staff	Planning Commission Recording of Meeting (Hearing)	All	N/A
2.0344	Public Testimony	10/25/2023	Barnbaum, Bruce	Public Comment Handout at the Hearing	Urban Tree Canopy	1
2.0345	Public Testimony	10/25/2023	Boer, Susan	Public Comment Handout at the Hearing	Future Land Use Map and Zoning	1
2.0346	Public Testimony	10/25/2023	Davis, Lonnie	Public Comment Handout at the Hearing	Future Land Use Map and Zoning, MON2	2
2.0347	Public Testimony	10/25/2023	Davis, Susan	Public Comment Handout at the Hearing	Future Land Use Map and Zoning, MON2	2
2.0348	Public Testimony	10/25/2023	Pilchuck Audubon Society	Public Comment Handout at the Hearing	Urban Tree Canopy	2
2.0349	Public Testimony	10/25/2023	Langabeer, Julie	Public Comment Handout at the Hearing	Urban Tree Canopy	1
2.0350	Public Testimony	10/25/2023	McGee, Neil and Nancy	Public Comment Handout at the Hearing	Future Land Use Map and Zoning, DEIS, Alternat	2
2.0351	Public Testimony	10/25/2023	Morrier, Jerry	Public Comment Handout at the Hearing	Future Land Use Map and Zoning	1
2.0352	Public Testimony	10/25/2023	White, Clay	Public Comment Handout at the Hearing	Future Land Use Map and Zoning, Motion22-09	2
2.0353	Public Testimony	10/25/2023	White, Clay	Public Comment Handout at the Hearing	Future Land Use Map and Zoning, MALT1	11
2.0354	Public Testimony	10/25/2023		Sign In Sheet to Testify	All	7
2.0355	Public Outreach	10/31/2023	PDS Staff	Planning Commission Agenda (Deliberation)	All	4
2.0356	Public Outreach	11/30/2023	The Herald	Affidavit of Agenda publication in The Herald (Deliberation)	All	3
2.0357	Legislative Documents	11/9/2023	PDS Staff	Urban Tree Comparision Staff Report (Deliberation)	Urban Tree Canopy	10
2.0358	Legislative Documents	11/7/2023	PDS Staff	Transportation Projects Necessary Staff Report (Deliberation)	Transportation	3
2.0359	Legislative Documents	11/9/2023	PDS Staff	Public Comments Staff Report (Deliberation)	All	7
2.0360	Public Outreach	11/15/2023	PDS Staff	Roadmap to Recommendations Presentation (Deliberation)	All	9
2.0361	Public Outreach	1/23/2024	PDS Staff	Planning Commission Written Meeting Minutes (Deliberation)	All	11
2.0362	Public Testimony	11/14/2023	PDS Staff	Planning Commission Recording of Meeting (Deliberation)	All	N/A
2.0363		11/14/2023	PDS Staff	November 14 Motions	Future Land Use Map and Zoning	4
2.0364	Public Testimony	11/15/2023	Commissioner Sheldon, Ray	Comments on policies	Capital Facilities and Utilities, Parks and Recreation, Transportation, Housing, Tribal Coordination, Climate Change	2
2.0365	Public Testimony	11/15/2023	Commissioner Sheldon, Ray	Email from Sheldon	Capital Facilities and Utilities, Parks and Recreation, Transportation, Housing, Tribal Coordination, Climate Change	1
2.0366	Public Testimony	11/9/2023	Commissioner Campbell, Tom	Questions Received	Future Land Use Map and Zoning	1
2.0367	Public Testimony	11/13/2023	Commissioner Campbell, Tom	Deliberation Comments and Proposed Amendments	Future Land Use Map and Zoning, Housing, Clim	2
2.0368	Public Outreach	11/15/2023	PDS Staff	Planning Commission Agenda (Deliberation)	All	3
2.0369	Public Outreach	1/24/2023	PDS Staff	Planning Commission Written Meeting Minutes (Deliberation)	All	11
2.0370	Public Testimony	11/15/2023	PDS Staff	Planning Commission Recording of Meeting(Deliberation)	All	N/A
2.0371		11/15/2023	PDS Staff	November 15 Motions	All	5
2.0372	Public Outreach	11/14/2023	PDS Staff	Draft Transportation Element	Transportation	153

Index of Records						
Project Name		2024 Comprehensive Plan Update				
Part 2 - PLANNING COMMISSION						
Exhibit #	Record Type	Date	Received From	Exhibit Description	Element	# of Pages
2.0373	Public Outreach	11/15/2023	PDS Staff	Economic Development & Interjurisdictional Coordination Update Summary Presentation	Economic Development, Interjurisdictional Coordination	2
2.0374	Public Outreach	11/15/2023	PDS Staff	Climate Change Summary Presentation	Climate Change	18
2.0375	Public Outreach	11/15/2023	PDS Staff	Capital Facilities and Utilities Summary Presentation	Capital Facilities and Utilities	36
2.0376	Public Outreach	11/15/2023	PDS Staff	Draft Population & Employment Narrative	Population & Employment	10
2.0377	Public Outreach	11/15/2023	PDS Staff	Open House Flyer	Tribal Coordination	1
2.0378	Public Testimony	11/15/2023	Commissioner James, Mark	Public Comment Received	Urban Tree Canopy	2
2.0379	Public Testimony	10/31/2023	Ahn, Tammy	Letter of Public Testimony	Project # 22-102098	2
2.0380	Public Testimony	10/30/2023	Albanesi, Paola	Letter of Public Testimony	Project # 22-102098	2
2.0381	Public Testimony	10/30/2023	Anderson, Kelsey	Letter of Public Testimony	Project # 22-102098	1
2.0382	Public Testimony	10/31/2023	Andrea	Letter of Public Testimony	Project # 22-102098	1
2.0383	Public Testimony	10/31/2023	Baisch, Linda	Letter of Public Testimony	Project # 22-102098	2
2.0384	Public Testimony	10/30/2023	Bankaitis, Saul	Letter of Public Testimony	Project # 22-102098	1
2.0385	Public Testimony	10/31/2023	Beahan, Sally	Letter of Public Testimony	Project # 22-102098	1
2.0386	Public Testimony	10/30/2023	BENNETT Debbie	Letter of Public Testimony	Project # 22-102098	1
2.0387	Public Testimony	10/30/2023	bollinger, deborah	Letter of Public Testimony	Project # 22-102098	1
2.0388	Public Testimony	10/31/2023	Borgen, Tracey	Letter of Public Testimony	Project # 22-102098	2
2.0389	Public Testimony	10/31/2023	Boudreau, Linda	Letter of Public Testimony	Project # 22-102098	1
2.0390	Public Testimony	10/31/2023	Budnick, Lisa	Letter of Public Testimony	Project # 22-102098	1
2.0391	Public Testimony	11/1/2023	Chang, Sue	Letter of Public Testimony	Project # 22-102098	2
2.0392	Public Testimony	10/31/2023	Charter, Nancy	Letter of Public Testimony	Project # 22-102098	1
2.0393	Public Testimony	10/31/2023	Charter, Robert	Letter of Public Testimony	Project # 22-102098	1
2.0394	Public Testimony	10/30/2023	Chen, Ralph	Letter of Public Testimony	Project # 22-102098	4
2.0395	Public Testimony	10/31/2023	Chibambos	Letter of Public Testimony	Project # 22-102098	1
2.0396	Public Testimony	10/31/2023	Coca, Diego	Letter of Public Testimony	Project # 22-102098	1
2.0397	Public Testimony	10/30/2023	Danforth, Colleen	Letter of Public Testimony	Project # 22-102098	2
2.0398	Public Testimony	10/31/2023	Davis, Bob	Letter of Public Testimony	Project # 22-102098	1
2.0399	Public Testimony	10/30/2023	Deller, Jim and Linda	Letter of Public Testimony	Project # 22-102098	1
2.0400	Public Testimony	10/31/2023	Deloach, Steve	Letter of Public Testimony	Project # 22-102098	1
2.0401	Public Testimony	10/30/2023	DeVera, Irwin	Letter of Public Testimony	Project # 22-102098	1
2.0402	Public Testimony	10/31/2023	Diarra, Nicole	Letter of Public Testimony	Project # 22-102098	1
2.0403	Public Testimony	10/31/2023	Dieling, Jim	Letter of Public Testimony	Project # 22-102098	1
2.0404	Public Testimony	10/31/2023	Diep, Thanh	Letter of Public Testimony	Project # 22-102098	1
2.0405	Public Testimony	10/31/2023	Doyle Cano, Marie	Letter of Public Testimony	Project # 22-102098	2
2.0406	Public Testimony	10/31/2023	Easton, Ronald	Letter of Public Testimony	Project # 22-102098	2
2.0407	Public Testimony	10/31/2023	Eaton, Cindy	Letter of Public Testimony	Project # 22-102098	1
2.0408	Public Testimony	10/31/2023	Endres, Kathleen	Letter of Public Testimony	Project # 22-102098	1
2.0409	Public Testimony	10/31/2023	Grant, Christine	Letter of Public Testimony	Project # 22-102098	1
2.0410	Public Testimony	10/31/2023	Farrukh, Shahzeb	Letter of Public Testimony	Project # 22-102098	1
2.0411	Public Testimony	10/31/2023	Fodge, Josephine	Letter of Public Testimony	Project # 22-102098	1
2.0412	Public Testimony	10/31/2023	Fyall, Amber	Letter of Public Testimony	Project # 22-102098	1
2.0413	Public Testimony	10/31/2023	Gies, Larry	Letter of Public Testimony	Project # 22-102098	1
2.0414	Public Testimony	10/31/2023	Gomes, Jason	Letter of Public Testimony	Project # 22-102098	2
2.0415	Public Testimony	10/31/2023	Goodisman, Nancy	Letter of Public Testimony	Project # 22-102098	1
2.0416	Public Testimony	10/31/2023	Grimm, Andrew	Letter of Public Testimony	Project # 22-102098	1
2.0417	Public Testimony	10/31/2023	Hamilton, Sarah	Letter of Public Testimony	Project # 22-102098	1
2.0418	Public Testimony	10/31/2023	Hansen, Diane	Letter of Public Testimony	Project # 22-102098	1
2.0419	Public Testimony	10/31/2023	Hansen, Donna	Letter of Public Testimony	Project # 22-102098	1
2.0420	Public Testimony	10/31/2023	Hansen, Roger	Letter of Public Testimony	Project # 22-102098	1
2.0421	Public Testimony	10/31/2023	Harken, Dana	Letter of Public Testimony	Project # 22-102098	1
2.0422	Public Testimony	10/31/2023	Harken, Tamara	Letter of Public Testimony	Project # 22-102098	2
2.0423	Public Testimony	10/31/2023	Hierlihy, Mary	Letter of Public Testimony	Project # 22-102098	1
2.0424	Public Testimony	10/31/2023	Hill, Dennis	Letter of Public Testimony	Project # 22-102098	1

Index of Records						
Project Name		2024 Comprehensive Plan Update				
Part 2 - PLANNING COMMISSION						
Exhibit #	Record Type	Date	Received From	Exhibit Description	Element	# of Pages
2.0425	Public Testimony	10/31/2023	Hill, Drew	Letter of Public Testimony	Project # 22-102098	1
2.0426	Public Testimony	10/31/2023	Hinkofer, Elizabeth	Letter of Public Testimony	Project # 22-102098	1
2.0427	Public Testimony	10/31/2023	Holm, David	Letter of Public Testimony	Project # 22-102098	1
2.0428	Public Testimony	10/31/2023	Hook, J	Letter of Public Testimony	Project # 22-102098	1
2.0429	Public Testimony	10/31/2023	Hoynacki, Chad	Letter of Public Testimony	Project # 22-102098	2
2.0430	Public Testimony	10/31/2023	Hutchinson, Jeff	Letter of Public Testimony	Project # 22-102098	1
2.0431	Public Testimony	10/31/2023	Jo, Amy	Letter of Public Testimony	Project # 22-102098	2
2.0432	Public Testimony	10/31/2023	Kane, Phil	Letter of Public Testimony	Project # 22-102098	2
2.0433	Public Testimony	10/31/2023	Kim, Rien	Letter of Public Testimony	Project # 22-102098	1
2.0434	Public Testimony	10/31/2023	Kloss, Anne	Letter of Public Testimony	Project # 22-102098	1
2.0435	Public Testimony	10/31/2023	Larson, Megan	Letter of Public Testimony	Project # 22-102098	2
2.0436	Public Testimony	10/31/2023	Lemieux, Nancy	Letter of Public Testimony	Project # 22-102098	2
2.0437	Public Testimony	10/31/2023	Lennerblom, Michael	Letter of Public Testimony	Project # 22-102098	1
2.0438	Public Testimony	10/31/2023	Leone, Cristiano	Letter of Public Testimony	Project # 22-102098	2
2.0439	Public Testimony	10/31/2023	Leone, Lucia	Letter of Public Testimony	Project # 22-102098	2
2.0440	Public Testimony	10/31/2023	Leone, Marcello	Letter of Public Testimony	Project # 22-102098	2
2.0441	Public Testimony	10/31/2023	Lider, Bill	Letter of Public Testimony	Project # 22-102098	1
2.0442	Public Testimony	10/31/2023	Long, Gordon	Letter of Public Testimony	Project # 22-102098	1
2.0443	Public Testimony	10/31/2023	Lu, Li	Letter of Public Testimony	Project # 22-102098	1
2.0444	Public Testimony	10/31/2023	Lunceford, Kate	Letter of Public Testimony	Project # 22-102098	1
2.0445	Public Testimony	10/31/2023	Lutz, Jennifer	Letter of Public Testimony	Project # 22-102098	1
2.0446	Public Testimony	10/31/2023	Lyda, Julie	Letter of Public Testimony	Project # 22-102098	2
2.0447	Public Testimony	10/31/2023	Marsh, Jason	Letter of Public Testimony	Project # 22-102098	2
2.0448	Public Testimony	10/31/2023	Medeiros, Jennifer	Letter of Public Testimony	Project # 22-102098	1
2.0449	Public Testimony	10/31/2023	Mirecki, Christopher	Letter of Public Testimony	Project # 22-102098	1
2.0450	Public Testimony	10/31/2023	Mohageri, Ann	Letter of Public Testimony	Project # 22-102098	2
2.0451	Public Testimony	10/31/2023	Mohammed, Moinuddin	Letter of Public Testimony	Project # 22-102098	1
2.0452	Public Testimony	10/31/2023	Oberndorf, Molly	Letter of Public Testimony	Project # 22-102098	1
2.0453	Public Testimony	10/31/2023	O'Connell, Aileen	Letter of Public Testimony	Project # 22-102098	1
2.0454	Public Testimony	10/31/2023	Parrish, Carol	Letter of Public Testimony	Project # 22-102098	2
2.0455	Public Testimony	10/31/2023	Pearce, Julie	Letter of Public Testimony	Project # 22-102098	2
2.0456	Public Testimony	10/31/2023	Porter, Celie	Letter of Public Testimony	Project # 22-102098	2
2.0457	Public Testimony	10/31/2023	Porter , Michael	Letter of Public Testimony	Project # 22-102098	2
2.0458	Public Testimony	10/31/2023	Quan, De	Letter of Public Testimony	Project # 22-102098	1
2.0459	Public Testimony	10/31/2023	Quan, Laura	Letter of Public Testimony	Project # 22-102098	1
2.0460	Public Testimony	10/31/2023	Richardson, Zachary	Letter of Public Testimony	Project # 22-102098	1
2.0461	Public Testimony	10/31/2023	Roberts, Rebecca	Letter of Public Testimony	Project # 22-102098	1
2.0462	Public Testimony	10/31/2023	Smith, Norman	Letter of Public Testimony	Project # 22-102098	1
2.0463	Public Testimony	10/31/2023	Steve	Letter of Public Testimony	Project # 22-102098	1
2.0464	Public Testimony	10/31/2023	Thomas, Bruce	Letter of Public Testimony	Project # 22-102098	2
2.0465	Public Testimony	10/31/2023	Thorgrimson, Kari	Letter of Public Testimony	Project # 22-102098	1
2.0466	Public Testimony	10/31/2023	Tyvand, Annie	Letter of Public Testimony	Project # 22-102098	1
2.0467	Public Testimony	10/31/2023	Uy, Terrance	Letter of Public Testimony	Project # 22-102098	1
2.0468	Public Testimony	10/31/2023	Vance, Julie	Letter of Public Testimony	Project # 22-102098	2
2.0469	Public Testimony	10/31/2023	Vick, Connie	Letter of Public Testimony	Project # 22-102098	1
2.0470	Public Testimony	10/31/2023	Watkinson, Daniel	Letter of Public Testimony	Project # 22-102098	1
2.0471	Public Testimony	10/31/2023	Watkinson, Melanee	Letter of Public Testimony	Project # 22-102098	1
2.0472	Public Testimony	10/31/2023	Weiser, Karen	Letter of Public Testimony	Project # 22-102098	1
2.0473	Public Testimony	10/31/2023	Weiss, Margo	Letter of Public Testimony	Project # 22-102098	1
2.0474	Public Testimony	10/31/2023	Wellstein, Carl	Letter of Public Testimony	Project # 22-102098	1
2.0475	Public Testimony	10/31/2023	Welton, Sarah	Letter of Public Testimony	Project # 22-102098	2
2.0476	Public Testimony	10/31/2023	Wilson, Matt	Letter of Public Testimony	Project # 22-102098	1
2.0477	Public Testimony	10/31/2023	Windom, Adawna	Letter of Public Testimony	Project # 22-102098	2

Index of Records						
Project Name		2024 Comprehensive Plan Update				
Part 2 - PLANNING COMMISSION						
Exhibit #	Record Type	Date	Received From	Exhibit Description	Element	# of Pages
2.0478	Public Testimony	10/31/2023	Wing, Douglas	Letter of Public Testimony	Project # 22-102098	2
2.0479	Public Testimony	10/31/2023	Woollard, James	Letter of Public Testimony	Project # 22-102098	1
2.0480	Public Testimony	10/31/2023	Zhang, Ping	Letter of Public Testimony	Project # 22-102098	1
2.0481	Public Testimony	10/31/2023	Zhaozinho, Gui	Letter of Public Testimony	Project # 22-102098	1
2.0482	Public Outreach	6/19/2018	PDS Staff	June 2018 Informational Briefing - Buildable Lands Report		32
2.0483	Public Outreach	4/23/2019	PDS Staff	April 2019 Planning Commission CPP and Growth Targets Briefing		21
2.0484	Public Outreach	3/26/2019	PDS Staff	March 2019 Planning Commission 2024 Update Kick-off Briefing		9
2.0485	Public Outreach	7/23/2019	PDS Staff	July 2019 Planning Commission Rural and Resource Lands Planning Commission Briefing	Land Use, Population and Employment	25
2.0486	Public Outreach	10/22/2019	PDS Staff	October 2019 Planning Commission Informational Briefing - Snohomish County Planning Framework		46
2.0487	Public Outreach	10/22/2019	PDS Staff	October 2019 Planning Commission Informational Briefing - The Natural Environment Background Paper	Natural Environment	23
2.0488	Public Outreach	12/1/2019	PDS Staff	December 2019 Planning Commission Informational Briefing - Emerging Issues	Natural Environment, Capital Facilities and Utilities, Urban Core,	15
2.0489	Public Outreach	2/25/2020	PDS Staff	February 2020 Planning Commission Informational Briefing - Communications Plan Overview		12
2.0490	Public Outreach	2/23/2021	PDS Staff	February 2021 Planning Commission Informational Briefing - 2024 Update		13
2.0491	Public Outreach	8/24/2021	PDS Staff	August 2021 Planning Commission Informational Briefing - Capital Facilities Element	Capital Facilities and Utilities	19
2.0492	Public Outreach	7/27/2021	Parks Staff	August 2021 Planning Commission Informational Briefing - Parks and Recreation Element	Parks and Recreation Element	30
2.0493	Public Outreach	7/27/2021	PW Staff	August 2021 Planning Commission Informational Briefing- Transportation Element	Transportation	20
2.0494	Public Outreach	9/28/2021	PDS Staff	September 2021 Planning Commission Informational Briefing - State Environmental Policy Act (SEPA) Review Process	SEPA	15
2.0495	Public Outreach	4/26/2022	PDS Staff	April 2022 Planning Commission Informational Briefing - Schedule Change		16
2.0496	Public Outreach	1/17/2024	Planning Commission	Recommendation Letter to County Council	Final Docket XXI	3
2.0497	Public Outreach	1/17/2024	Planning Commission	Recommendation Letter to County Council	2024 Map Amendments to the Snohomish County Growth Management Act Comprehensive Plan	3
2.0498	Public Outreach	1/17/2024	Planning Commission	Recommendation Letter to County Council	Elements of the Snohomish County Growth Management Act Comprehensive Plan	4
2.0499	Public Testimony	10/30/2023	Eshelman, Lisa	Letter of Public Testimony	EIS, Future Land use	2
2.0500	Public Testimony	10/26/2023	Sindhar, Harinder	Letter of Public Testimony	EIS, Future Land use	2
2.0501	Public Testimony	10/16/2023	Strahm, Bob	Letter of Public Testimony	EIS, Housing, Future Land Use	18
2.0502	Public Testimony	11/15/2023	James, Mark	Letter of Public Testimony	Tree Canopy	2
2.0503	Public Testimony	11/9/2023	Sheldon, Ray	Letter of Public Testimony	Climate Change, Housing, Parks and Recreation,	2
2.0504	Public Testimony	11/15/2023	Sheldon, Ray	Letter of Public Testimony	Tribal Coordination	1
2.0505	Public Testimony	11/13/2023	Campbell, Tom	Letter of Public Testimony	Land Use	2
2.0506	Public Testimony	10/23/2023	Gray, Linda	Letter of Public Testimony	Land Use,EIS	2
2.0507	Public Testimony	10/23/2023	Knowles, Lorelette	Letter of Public Testimony	Tree Canopy Policies, Deis, Land Use, Climate Change	1
2.0508	Public Testimony	10/31/2023	Styrna, Jacqueline	Letter of Public Testimony	Capital Facilites, Climate Change	5
2.0509	Public Testimony	10/30/2023	Niemela, Karl	Letter of Public Testimony	Capital Facilites	5
2.0510	Public Testimony	9/20/2023	Climate Action Advisory	Letter of Public Testimony	Climate Change	2
2.0511	Public Testimony	10/30/2023	Campbell, Tom	Letter of Public Testimony	Land Use	1
2.0512	Public Testimony	10/23/2023	Hydrick, Julia	Letter of Public Testimony	DEIS	1
2.0513	Public Testimony	10/25/2023	Shockey, Reid	Letter of Public Testimony	DR1	14
2.0514	Public Testimony	10/23/2023	Toyer, David	Technical Memorandum	MV2	6
2.0515	Public Testimony	10/23/2023	Toyer, David	Letter of Public Testimony	MV2	31
2.0516	Public Testimony	10/23/2023	Bailey, Lance	Letter of Public Testimony	DEIS, Future Land Use Map and Zoning	4

Index of Records						
Project Name		2024 Comprehensive Plan Update				
Part 2 - PLANNING COMMISSION						
Exhibit #	Record Type	Date	Received From	Exhibit Description	Element	# of Pages
2.0517	Public Testimony	10/31/2023	Nino Maltos II	Sauk-Suiattle Objection	DR1	2
2.0518	Public Testimony	10/23/2023	Berges, Jordi	Letter of Public Testimony	Tree Canopy	1
2.0519	Public Testimony	10/23/2023	Bet, Susan	Letter of Public Testimony	Tree Canopy	2
2.0520	Public Testimony	10/23/2023	Britain, Sue	Letter of Public Testimony	Tree Canopy	1
2.0521	Public Testimony	10/23/2023	Broughton, Stephanie	Letter of Public Testimony	Tree Canopy	1
2.0522	Public Testimony	10/23/2023	Buno, Shirley	Letter of Public Testimony	Tree Canopy	1
2.0523	Public Testimony	10/23/2023	Byrd, Karen	Letter of Public Testimony	Tree Canopy	1
2.0524	Public Testimony	10/23/2023	Canada, Barbara	Letter of Public Testimony	Tree Canopy	1
2.0525	Public Testimony	10/23/2023	Cannon, Kathryn	Letter of Public Testimony	Tree Canopy	1
2.0526	Public Testimony	10/23/2023	Cheap, Laurel	Letter of Public Testimony	Tree Canopy	1
2.0527	Public Testimony	10/23/2023	Christiansen, Ann	Letter of Public Testimony	Tree Canopy	1
2.0528	Public Testimony	10/23/2023	Conn, Liz	Letter of Public Testimony	Tree Canopy	1
2.0529	Public Testimony	10/23/2023	Cunliffe, Stephen	Letter of Public Testimony	Tree Canopy	1
2.0530	Public Testimony	10/23/2023	Cunliffe, Suzanne	Letter of Public Testimony	Tree Canopy	1
2.0531	Public Testimony	10/23/2023	Dulin, Mary	Letter of Public Testimony	Tree Canopy	1
2.0532	Public Testimony	10/23/2023	Eklund, Barbara	Letter of Public Testimony	Tree Canopy	1
2.0533	Public Testimony	10/23/2023	Evans, Jennifer	Letter of Public Testimony	Tree Canopy	1
2.0534	Public Testimony	10/23/2023	Ferrara, Kathleen	Letter of Public Testimony	Tree Canopy	1
2.0535	Public Testimony	10/23/2023	Fox, Laura	Letter of Public Testimony	Tree Canopy	1
2.0536	Public Testimony	10/23/2023	Freeman, Charlene	Letter of Public Testimony	Tree Canopy	1
2.0537	Public Testimony	10/23/2023	Gemmell, Doug	Letter of Public Testimony	Tree Canopy	1
2.0538	Public Testimony	10/23/2023	Gibbs, Allen	Letter of Public Testimony	Tree Canopy	2
2.0539	Public Testimony	10/23/2023	Giorgi, Elena	Letter of Public Testimony	Tree Canopy	1
2.0540	Public Testimony	10/23/2023	Greenup, Lynne	Letter of Public Testimony	Tree Canopy	1
2.0541	Public Testimony	10/23/2023	Guichard, Rex	Letter of Public Testimony	Tree Canopy	1
2.0542	Public Testimony	10/23/2023	Gusdal, Margaret	Letter of Public Testimony	Tree Canopy	1
2.0543	Public Testimony	10/23/2023	Guzak, Karen	Letter of Public Testimony	Tree Canopy	2
2.0544	Public Testimony	10/23/2023	Hardee, Diane	Letter of Public Testimony	Tree Canopy	1
2.0545	Public Testimony	10/23/2023	Henry, Sam	Letter of Public Testimony	Tree Canopy	1
2.0546	Public Testimony	10/23/2023	Hicks, Marsha	Letter of Public Testimony	Tree Canopy	1
2.0547	Public Testimony	10/23/2023	Hsu, Clara	Letter of Public Testimony	Tree Canopy	1
2.0548	Public Testimony	10/23/2023	Kim, Ji-Young	Letter of Public Testimony	Tree Canopy	1
2.0549	Public Testimony	10/23/2023	Kinnamon, Kristin	Letter of Public Testimony	Tree Canopy	1
2.0550	Public Testimony	10/23/2023	Lacy, Stephen	Letter of Public Testimony	Tree Canopy	1
2.0551	Public Testimony	10/23/2023	Mar, Jodi	Letter of Public Testimony	Tree Canopy	1
2.0552	Public Testimony	10/23/2023	Masuma, Henry	Letter of Public Testimony	Tree Canopy	1
2.0553	Public Testimony	10/23/2023	McClure, Jane	Letter of Public Testimony	Tree Canopy	1
2.0554	Public Testimony	10/23/2023	McClure, Monique	Letter of Public Testimony	Tree Canopy	1
2.0555	Public Testimony	10/23/2023	Mott, Janet	Letter of Public Testimony	Tree Canopy	1
2.0556	Public Testimony	10/23/2023	Nickelson, Phyllis Myoung Hyun	Letter of Public Testimony	Tree Canopy	1
2.0557	Public Testimony	10/23/2023	Padial, Mireia	Letter of Public Testimony	Tree Canopy	1
2.0558	Public Testimony	10/23/2023	Parker, Sue	Letter of Public Testimony	Tree Canopy	1
2.0559	Public Testimony	10/23/2023	Pencke, Birgit	Letter of Public Testimony	Tree Canopy	1
2.0560	Public Testimony	10/23/2023	Price, Mara	Letter of Public Testimony	Tree Canopy	1
2.0561	Public Testimony	10/23/2023	Richman, David	Letter of Public Testimony	Tree Canopy	1
2.0562	Public Testimony	10/23/2023	Riddle, Alyce	Letter of Public Testimony	Tree Canopy	1
2.0563	Public Testimony	10/23/2023	Riley, Mary	Letter of Public Testimony	Tree Canopy	1
2.0564	Public Testimony	10/23/2023	Rowe, Jenny	Letter of Public Testimony	Tree Canopy	1
2.0565	Public Testimony	10/23/2023	Shields, patricia	Letter of Public Testimony	Tree Canopy	2
2.0566	Public Testimony	10/23/2023	Smith, Lytton	Letter of Public Testimony	Tree Canopy	2
2.0567	Public Testimony	10/23/2023	Stansfield, Jack	Letter of Public Testimony	Tree Canopy	1
2.0568	Public Testimony	10/23/2023	Stewart, Michelle	Letter of Public Testimony	Tree Canopy	2
2.0569	Public Testimony	10/23/2023	Stuehrenberg, Todd	Letter of Public Testimony	Tree Canopy	1

Index of Records						
Project Name		2024 Comprehensive Plan Update				
Part 2 - PLANNING COMMISSION						
Exhibit #	Record Type	Date	Received From	Exhibit Description	Element	# of Pages
2.0570	Public Testimony	10/23/2023	Tarsi, David	Letter of Public Testimony	Tree Canopy	1
2.0571	Public Testimony	10/23/2023	Wermus, Anne	Letter of Public Testimony	Tree Canopy	1
<i>*Contact the Clerk of the Council for copies of part 2 Exhibits - 425-388-3494 or contact.council@snoco.org</i>						

ECAF and Materials

Executive/Council Action Form (ECAF)

ITEM TITLE:

..Title

Ordinance 24-028, relating to the Growth Management Act, Concerning Maximum Building Heights; Amending Section 30.23.040 of the Snohomish County Code (SW12 – Mietzner)

..body

DEPARTMENT: Planning and Development Services (PDS)

ORIGINATOR: Frank Slusser

EXECUTIVE RECOMMENDATION: Approved by Ken Klein 3/27/24

PURPOSE: To adopt Final Docket XXI proposal SW12 – Mietzner which amends SCC 30.23.040(14) to expand the area east of SR99 right-of-way from 800 feet to 2,000 feet where height limits of 75 feet apply for multifamily development in certain zones.

BACKGROUND: This ordinance is part of the 2024 Comprehensive Plan Update and Final Docket XXI. Pursuant to RCW 36.70A.130 and .470, interested persons may propose amendments and revisions to the Snohomish comprehensive plan or development regulations. The proposal was reviewed by county staff under Chapter 30.74 Snohomish County Code and was recommended for approval. Following a hearing by the Planning Commission on October 24, 2023, the Planning Commission recommended approval during deliberations on November 14 and 15, 2023.

This ECAF is being expedited. SCC 30.74.060 requires transmittal of the ECAF to Council by end of March 2024. Pursuant to RCW 36.70A.130(5), adoption of the 2024 Update of the Snohomish county GMACP is required by December 31, 2024. This mandatory project will require adequate time for review in front of the County Council, so that the Final Environmental Impact Statement (FEIS) can receive timely direction and be completed in time for action by the County Council prior to the review of the County budget.

FISCAL IMPLICATIONS:

EXPEND: FUND, AGY, ORG, ACTY, OBJ, AU	CURRENT YR	2ND YR	1ST 6 YRS
TOTAL			

REVENUE: FUND, AGY, ORG, REV, SOURCE	CURRENT YR	2ND YR	1ST 6 YRS
TOTAL			

DEPARTMENT FISCAL IMPACT NOTES: Click or tap here to enter text.

CONTRACT INFORMATION:

ORIGINAL _____ CONTRACT# _____ AMOUNT _____
AMENDMENT _____ CONTRACT# _____ AMOUNT _____

Contract Period

ORIGINAL START _____ END _____
AMENDMENT START _____ END _____

OTHER DEPARTMENTAL REVIEW/COMMENTS: Reviewed/approved by Finance – Nathan Kennedy 3/27/24

1 Adopted:
2 Effective:

3
4 SNOHOMISH COUNTY COUNCIL
5 SNOHOMISH COUNTY, WASHINGTON

6
7 ORDINANCE NO. 24-028

8
9 RELATING TO THE GROWTH MANAGEMENT ACT, CONCERNING MAXIMUM
10 BUILDING HEIGHTS; AMENDING SECTION 30.23.040 OF THE SNOHOMISH
11 COUNTY CODE (SW12 – MIETZNER)
12

13 WHEREAS, Revised Code of Washington (RCW) 36.70A.130 and .470 direct
14 counties planning under the Growth Management Act (GMA), chapter 36.70A RCW, to
15 adopt procedures for interested persons to propose amendments and revisions to the
16 Snohomish County Growth Management Act Comprehensive Plan (GMACP) or
17 development regulations; and

18
19 WHEREAS, the Snohomish County Council (“County Council”) adopted chapter
20 30.74 of the Snohomish County Code (SCC), “Growth Management Act Public
21 Participation Program Docketing,” to comply with the requirements of RCW 36.70A.130
22 and .470; and

23
24 WHEREAS, the Department of Planning and Development Services (PDS)
25 compiled a list of non-county initiated amendments and revisions received by the
26 October 31, 2020, deadline for Docket XXI applications and evaluated these proposed
27 amendments, including the SW12 – Mietzner docket proposal, for consistency with the
28 initial docket review criteria in SCC 30.74.030(1) and 30.74.040; and

29
30 WHEREAS, on March 9, 2022, the County Council approved, by Amended
31 Motion No. 21-147, a list of proposed non-county initiated comprehensive plan
32 amendments, including SW12 – Mietzner, to be included on Final Docket XXI and
33 authorized the County Executive, through PDS, to further process the proposed major
34 docket amendments consistent with chapters 30.73 and 30.74 SCC, including
35 environmental review under the State Environmental Policy Act (SEPA), for final
36 consideration in 2024; and

37
38 WHEREAS, the Snohomish County Planning Commission (“Planning
39 Commission”) was briefed on the SW12 – Mietzner docket proposal on September 12,
40 2023; and

41
42 WHEREAS, pursuant to chapter 30.74 SCC, PDS completed a final review and
43 evaluation of the SW12 – Mietzner docket proposal and forwarded a recommendation to
44 approve the proposal to the Planning Commission; and

1 WHEREAS, the Planning Commission held a public hearing on October 24,
2 2023, to receive public testimony on the SW12 – Mietzner docket proposal; and
3

4 WHEREAS, after the conclusion of its public hearing, the Planning Commission
5 deliberated on November 14 and 15, 2023, and voted to recommend adoption of the
6 amendments contained in this ordinance, as shown in its recommendation letter dated
7 January 16, 2024; and
8

9 WHEREAS, on _____, 2024, the County Council held a public
10 hearing, after proper notice, to receive public testimony and consider the entire record
11 related to the SW12 – Mietzner proposed amendments contained in this ordinance; and
12

13 WHEREAS, following the public hearing, the County Council deliberated on the
14 proposed amendments contained in this ordinance;
15

16 NOW, THEREFORE, BE IT ORDAINED:
17

18 Section 1. The County Council adopts the following findings to support this
19 ordinance:
20

- 21 A. The foregoing recitals are adopted as findings as if set forth in full herein.
22
- 23 B. Currently under SCC 30.23.040(14) the maximum building height is 75 feet for
24 multifamily structures on sites zoned MR, NB, PCB, CB and GC that are in the
25 Southwest UGA when the site is east of State Route (SR) 525 and when either:
26 (1) any portion of the site is within 2,000 feet of the western edge of the right-of-way
27 of SR 99; or (2) any portion of the site is within 800 feet of the eastern edge of the
28 right-of-way of SR 99. The SW12 – Mietzner docket proposal amends
29 SCC 30.23.040(14) to expand the area east of SR 99 right-of-way from 800 feet to
30 2,000 feet. The amendments also correct a grammatical error by inserting a missing
31 word in the existing subsection.
32
- 33 C. The SW12 proposal furthers the GMA goals in RCW 36.70A.020, particularly RCW
34 36.70A.020(1) (Urban Growth), RCW 36.70A.020(2) (Reduce Sprawl), RCW
35 36.70A.020(3) (Transportation), RCW 36.70A.020(4) (Housing), RCW 36.70A.020(5)
36 (Economic Development), and RCW 36.70A.020(9) (Open Space and Recreation),
37 by encouraging multifamily development within the existing boundaries of the
38 Southwest Urban Growth Area (UGA) along a corridor that is served by high-
39 capacity transit, while providing more efficient use of urban land and reducing the
40 need to convert open space and wildlife habitat to housing and related infrastructure.
41
42
43

1 D. The SW12 proposal is consistent with the Multicounty Planning Policies (MPP),
2 including RGS-6, HO-2, HO-7, and HO-8, by encouraging multifamily development
3 within the existing boundaries of the Southwest UGA along a corridor that is served
4 by high-capacity transit.

5
6 E. The SW12 proposal is consistent with Countywide Planning Policy (CPP) DP-11 by
7 encouraging multifamily development within the existing boundaries of the
8 Southwest UGA along a corridor that is served by high-capacity transit.

9
10 F. The SW12 proposal is consistent with Snohomish County GMA Comprehensive
11 Plan policies LU 2.B.2 and 2.B.3 by encouraging multifamily development along a
12 corridor that is served by high-capacity transit.

13
14 G. Procedural requirements.

15
16 1. SEPA requirements with respect to this non-project action have been satisfied
17 through the completion of a Draft Environmental Impact Statement (EIS)
18 issued on September 6, 2023, and a Final EIS issued on _____, 2024.

19
20 2. This proposal is a Type 3 legislative action pursuant to SCC 30.73.010.

21
22 3. Pursuant to RCW 36.70A.106(1), a notice of intent to adopt this ordinance
23 was transmitted to the Washington State Department of Commerce for
24 distribution to state agencies on _____, 2024.

25
26 4. The public participation process used in the adoption of this ordinance
27 complied with all applicable requirements of the GMA and the SCC.
28 Notification was provided in accordance with SCC 30.73.050.

29
30 5. The Washington State Attorney General last issued an advisory
31 memorandum, as required by RCW 36.70A.370, in September of 2018
32 entitled "Advisory Memorandum: Avoiding Unconstitutional Takings of Private
33 Property" to help local governments avoid the unconstitutional taking of
34 private property. The process outlined in the State Attorney General's 2018
35 advisory memorandum was used by Snohomish County in objectively
36 evaluating the amendments proposed by this ordinance.

37
38 H. The ordinance is consistent with the record, including the PDS staff report to the
39 Planning Commission dated September 11, 2023. In its staff report, PDS concluded
40 the proposal met the criteria found in SCC 30.74.060 and, therefore, recommended
41 the proposal be approved.

1 Section 2. The County Council makes the following conclusions:
2

- 3 A. This proposal complies with all requirements of Washington State law and county
4 code.
5
6 B. This proposal is consistent with the MPPs.
7
8 C. This proposal is consistent with the CPPs.
9
10 D. This proposal is consistent with the goals, objectives, and policies of the GMACP.
11
12 E. All SEPA requirements with respect to this non-project action have been satisfied.
13
14 F. This proposal does not result in an unconstitutional taking of private property for a
15 public purpose and does not violate substantive due process guarantees.
16

17 Section 3. The County Council bases its findings and conclusions on the entire
18 record of the Planning Commission and the County Council, including all testimony and
19 exhibits. Any finding which should be deemed a conclusion, and any conclusion which
20 should be deemed a finding, is hereby adopted as such.
21

22 Section 4. Snohomish County Code Section 30.23.040, last amended by
23 Amended Ordinance No. 23-033 on June 7, 2023, is amended to read:

24 **30.23.040 Reference notes for SCC Tables 30.23.030 and 30.23.032.**
25

- 26 (1) MR bulk requirements shall apply for all residential development permitted in the
27 NB, PCB, CB, GC and BP zones.
28 (2) When subdivisionally described, the minimum lot area shall be 1/128th of a section.
29 (3) When subdivisionally described, the minimum lot area shall be 1/32nd of a section.
30 (4) In the LDMR zone, the maximum density shall be calculated based on 4,000
31 square feet of land per dwelling unit, except that existing dwelling units may be retained
32 as part of new development in the LDMR zone without counting towards the maximum
33 density.
34 (5) In the MR zone the maximum density shall be calculated based on 2,000 square
35 feet of land per dwelling unit, except that:
36 (a) Existing dwelling units may be retained as part of new development in the MR
37 zone without counting towards the maximum density.
38 (b) For sites zoned MR, NB, PCB, CB, or GC in the Southwest UGA where any
39 portion of the site is within 2,000 feet of the western edge of the right-of-way of
40 State Route 99 or within 800 feet of the eastern edge of the right-of-way of State
41 Route 99, and the site is east of State Route 525, the maximum density shall be
42 calculated based on 750 square feet of land per dwelling unit, provided that either:

1 (i) One or more transfer of development rights (TDR) credits must be used to
2 realize the additional density under subsection (5)(b) of this section according to
3 the requirements of chapter 30.35A SCC; or

4 (ii) After June 11, 2020, developments for which the applicant provides
5 documentation to the director showing that the entire project has been granted a
6 property tax exemption by the Washington State Department of Revenue under
7 RCW 84.36.041, 84.36.042, 84.36.043, or 84.36.560 shall be exempt from the
8 requirements of chapter 30.35A SCC and development may be permitted up to
9 a maximum density of 750 square feet of land per dwelling unit without using
10 TDR credits.

11 (6) Commercial forestry structures shall not exceed 65 feet in height.

12 (7) Non-residential structures shall not exceed 45 feet in height.

13 (8) Lot coverage includes all buildings on the given lot.

14 (9) Sites zoned MR, NB, PCB, CB, or GC in the Southwest UGA where any portion of
15 the site is within 2,000 feet of the western edge of the right-of-way of State Route 99 or
16 within 800 feet of the eastern edge of the right-of-way of State Route 99; and the site is
17 east of State Route 525, are exempt from minimum lot area, minimum lot width, and
18 maximum lot coverage requirements.

19 (10) RESERVED for future use.

20 (11) These setbacks shall be measured from the property line.

21 (12) Greater setbacks than those listed may apply to areas subject to Shoreline
22 Management Program jurisdiction or critical areas regulations in chapters 30.62A,
23 30.62B, 30.62C and 30.67 SCC. Some uses have special setbacks identified in SCC
24 30.23.110.

25 (13) The listed setbacks apply where the adjacent property is zoned F. In all other
26 cases, setbacks are the same as in the R-8,400 zone. In the F zone, the setbacks for
27 residential structures on 10 acres or less which were legally created prior to being
28 zoned to F shall be the same as in the R-8,400 zone.

29 (14) The maximum building height is 75 feet for multifamily structures on sites zoned
30 MR, NB, PCB, CB and GC that are in the Southwest UGA where any portion of the site
31 is within 2,000 feet of the western edge of the right-of-way of State Route 99 or within
32 ~~((800))~~ 2,000 feet of the eastern edge of the right-of-way of State Route 99, and the site
33 is east of State Route 525. Subject to the requirements in SCC 30.22.100, non-
34 residential uses are allowed on the first floor of multifamily structures on sites zoned NB,
35 PCB, CB, and GC that are in the Southwest UGA where any portion of the site is within
36 2,000 feet of the edge of the right-of-way of State Route 99 and the site is east of State
37 Route 525.

38 (15) See SCC 30.23.300.

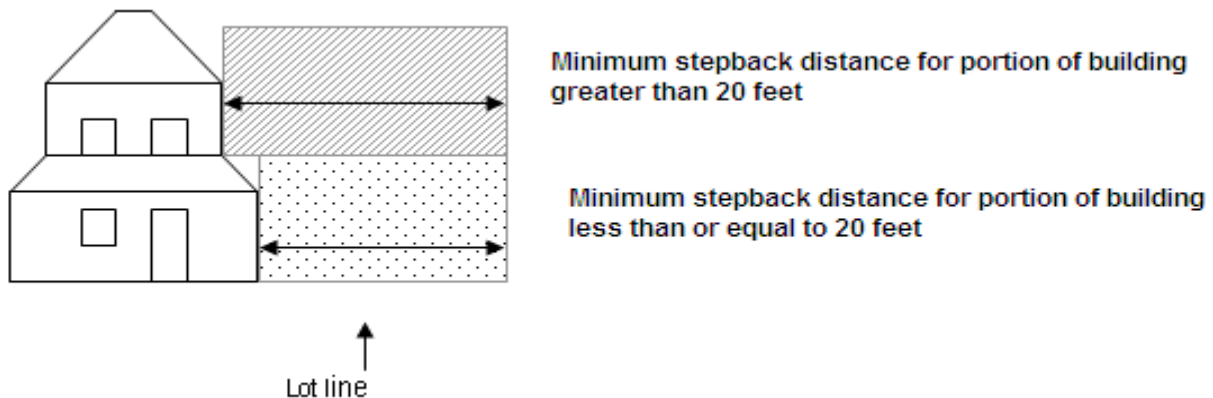
39 (16) The maximum building height is increased an additional five feet when the
40 building includes a daylight basement, except under conditions that would violate any
41 other applicable requirements of Title 30 SCC, including the height limit requirements of
42 the Shoreline Management Program (SCC 30.67.460), airport compatibility regulations
43 (SCC 30.32E.060), and urban residential design standards (chapter 30.23A SCC).

- 1 (17) In the IP zone there shall be an additional one foot setback for every one foot of
2 building height over 45 feet.
- 3 (18) RESERVED for future use.
- 4 (19) See SCC 30.31A.020(1) and (2) which specify the minimum area of a tract of land
5 necessary for PCB or BP zoning.
- 6 (20) See additional setback provisions for dwellings located along the boundaries of
7 designated farmland contained in SCC 30.32B.130.
- 8 (21) See additional setback provisions for structures located adjacent to forest lands,
9 and/or on lands designated local forest or commercial forest contained in SCC
10 30.32A.110.
- 11 (22) The minimum lot size for properties designated Rural Residential (RR)--10
12 (Resource Transition) on the comprehensive plan shall be 10 acres.
- 13 (23) Minimum lot area requirements may be modified within UGAs in accordance with
14 SCC 30.23.020.
- 15 (24) In rural cluster subdivisions approved in accordance with the provisions of chapter
16 30.41C SCC, the minimum lot area shall be as provided in SCC 30.23.220. The
17 maximum lot area shall be 20,000 square feet or less when located in rural/urban
18 transition areas.
- 19 (25) RESERVED for future use.
- 20 (26) RESERVED for future use.
- 21 (27) See SCC 30.23.050 for height limit exceptions. See also SCC 30.67.460 for
22 height limit requirements within shoreline jurisdiction.
- 23 (28) RESERVED for future use.
- 24 (29) See SCC 30.23.200 et seq. for additional lot area requirements and exceptions.
- 25 (30) SCC 30.32A.120 (Siting of new structures: Commercial forest land) requires an
26 application for a new structure on parcels designated commercial forest, but not within a
27 designated commercial forest--forest transition area, to provide a minimum 500-foot
28 setback, which shall be a resource protection area, from the property boundaries of
29 adjacent commercial forest lands except that if the size, shape, and/or physical site
30 constraints of an existing legal lot do not allow a setback of 500 feet, the new structure
31 shall maintain the maximum setback possible, as determined by the department.
- 32 (31) Setback requirements for mineral excavation and processing are in SCC
33 30.23.110(27). Performance standards and permit requirements are in chapter 30.32C
34 SCC.
- 35 (32) For mineral excavation and processing: The site shall be a contiguous geographic
36 area and have a size of not less than 10 acres, except in the case of subsurface shaft
37 excavations, no minimum acreage is required, pursuant to SCC 30.32C.020(1).
- 38 (33) See SCC Table 30.28.050(4)(i) for setback requirements for structures containing
39 a home occupation.
- 40 (34) RESERVED for future use.
- 41 (35) See chapter 30.31E SCC, for more complete information on the Townhouse Zone
42 height, setback, and lot coverage requirements.
- 43 (36) RESERVED for future use (MR and LDMR setbacks--DELETED by Ord. 05-094,
44 effective September 29, 2005).

- 1 (37) *Agriculture*. All structures used for housing or feeding animals, not including
2 household pets, shall be located at least 30 feet from all property lines.
- 3 (38) There shall be no subdivision of land designated commercial forest in the
4 comprehensive plan except to allow installation of communication and utility facilities if
5 all the following requirements are met:
- 6 (a) The facility cannot suitably be located on undesignated land;
 - 7 (b) The installation cannot be accomplished without subdivision;
 - 8 (c) The facility is to be located on the lowest feasible grade of forest land; and
 - 9 (d) The facility removes as little land as possible from timber production.
- 10 (39) On parcels designated commercial forest, but not within a designated commercial
11 forest--forest transition area, establish and maintain a minimum 500-foot setback, which
12 shall be a resource protection area, from the property boundaries of adjacent
13 commercial forest lands except when the size, shape, and/or physical site constraints of
14 an existing legal lot do not allow a setback of 500 feet, the new structure shall maintain
15 the maximum setback possible as provided in SCC 30.32A.120.
- 16 (40) Land designated local commercial farmland shall not be divided into lots of less
17 than 10 acres unless a properly executed deed restriction which runs with the land and
18 which provides that the land divided is to be used exclusively for agricultural purposes
19 and specifically not for a dwelling(s) is recorded with the Snohomish County auditor.
- 20 (41) Minimum lot area in the rural use zone shall be the minimum allowed by the zone
21 identified as the implementing zone by the comprehensive plan for the plan designation
22 applied to the subject property. Where more than one implementing zone is identified
23 for the same designation, the minimum lot size shall be that of the zone allowing the
24 smallest lot size.
- 25 (42) RESERVED for future use.
- 26 (43) Additional bulk requirements may apply. Refer to SCC 30.31F.100 and
27 30.31F.140.
- 28 (44) The 50 percent maximum lot coverage limitation applies solely to the portion of
29 the area within the CRC comprehensive plan designation and zone that is centered at
30 180th Street SE and SR 9, generally extending between the intersection of 172nd
31 Street/SR 9 to just south of 184th Street/SR 9, as indicated on the county's FLUM and
32 zoning map.
- 33 (45) The 30 percent maximum lot coverage limitation applies solely to the portion area
34 located within the CRC comprehensive plan designation and zone that is centered at
35 State Route (SR) 9 and 164th Street SE, as indicated on the county's Future Land Use
36 Map (FLUM) and zoning map.
- 37 (46) Additional setbacks may apply to development within a rural cluster subdivision.
38 Refer to chapter 30.41C SCC. Residential subdivision is restricted pursuant to SCC
39 30.32C.050. Uses are restricted where the R-5 zone coincides with the Mineral
40 Resource Overlay (MRO) to prevent development which would preclude future access
41 to the mineral resources.
- 42 (47) RESERVED for future use.
- 43 (48) RESERVED for future use.
- 44 (49) RESERVED for future use.

- 1 (50) RESERVED for future use.
 2 (51) RESERVED for future use.
 3 (52) RESERVED for future use.
 4 (53) RESERVED for future use.
 5 (54) A split parcel may be subdivided along the UGA boundary line using one of three
 6 methods. First, a split parcel may be subdivided along the UGA boundary line into two
 7 lots, whereby one lot remains within the UGA and the other lot remains outside the
 8 UGA, pursuant to SCC 30.41B.010(5). Second, a split parcel may be subdivided as part
 9 of a short plat application, pursuant to SCC 30.41B.010(8). Finally, a split parcel may be
 10 subdivided as part of a plat application, pursuant to SCC 30.41A.010(3).
 11 (55) See SCC 30.42E.100(9)(c).
 12 (56) RESERVED for future use.
 13 (57) RESERVED for future use.
 14 (58) RESERVED for future use.
 15 (59) Relationship of setback to building height:
 16 The minimum setback requirements are dependent on the heights of the building as
 17 specified in this column. To meet the setback requirements, buildings over 20 feet in
 18 height must either:
 19 (a) Set the entire building back the minimum setback distance; or
 20 (b) Stepback those portions of the building exceeding 20 feet in height to the
 21 minimum setback distance, as illustrated in Figure 30.23.040(59).
 22
 23

Figure 30.23.040(59). Example of relationship of building height to setback



- 24
 25 (60) Stepback those portions of the building exceeding 45 feet in height from the
 26 minimum side and rear yard setbacks by one additional foot for each additional two feet
 27 of building height.
 28 (61) Single-family detached, single-family attached and duplex structures shall comply
 29 with the minimum setbacks required in the R-8,400 zone.

- 1 (62) Fencing between single-family detached, single-family attached and duplex
2 structures shall be:
- 3 (a) Prohibited in the area that is within five feet of a third story ingress/egress
4 window so ladder access to the third floor window is not impeded; or
 - 5 (b) Limited to either vegetative, wood, block, concrete or metal that does not
6 exceed 42 inches in height.
- 7 (63) Additional building height up to a maximum of 125 feet may be allowed under
8 certain circumstances as provided for in SCC 30.34A.040(1).
- 9 (64) If located within an airport compatibility area, building height is subject to the
10 requirements of SCC 30.32E.060.
- 11 (65) Townhouse and mixed townhouse development may achieve the following
12 density:
- 13 (a) For the R-7,200 zone, the maximum density shall be calculated based on 7,200
14 square feet of land per dwelling unit, but the maximum density may be increased up
15 to 50 percent. Existing dwelling units may be retained as part of new development
16 without counting towards the maximum density.
 - 17 (b) For the LDMR and MR zones, the maximum density established under
18 subsections (4) and (5) of this section may be increased up to 50 percent.
 - 19 (c) Maximum density shall be determined by rounding up to the next whole unit
20 when a fraction of a unit is equal to five-tenths or greater.
- 21 (66) The maximum lot coverage in townhouse and mixed townhouse developments is
22 50 percent in the LDMR zone and 50 percent in the MR zone except sites zoned MR
23 where any portion of the site is within 2,000 feet of the western edge of the right-of-way
24 of State Route 99 or within 800 feet of the eastern edge of the right-of-way of State
25 Route 99, and the site is east of State Route 525 are exempt from maximum lot
26 coverage requirements consistent with SCC 30.23.040(9).
- 27 (67) See SCC 30.23.310.

28
29 Section 5. Severability and Savings. If any section, sentence, clause, or phrase
30 of this ordinance shall be held to be invalid by the Growth Management Hearings Board
31 ("Board"), or unconstitutional by a court of competent jurisdiction, such invalidity or
32 unconstitutionality shall not affect the validity or constitutionality of any other section,
33 sentence, clause, or phrase of this ordinance. Provided, however, that if any section,
34 sentence, clause, or phrase of this ordinance is held to be invalid by the Board or court
35 of competent jurisdiction, then the section, sentence, clause, or phrase in effect prior to
36 the effective date of this ordinance shall be in full force and effect for that individual
37 section, sentence, clause, or phrase as if this ordinance had never been adopted.

1 PASSED this _____ day of _____, 2024.

2

3

4

5

SNOHOMISH COUNTY COUNCIL
Snohomish County, Washington

6

7

Council Chair

8

9

ATTEST:

10

11

12

13

14

() APPROVED

15

() EMERGENCY

16

() VETOED

DATE: _____

17

18

19

20

County Executive

21

22

ATTEST:

23

24


25

26

Approved as to form only:

27

28

 3/18/24

29

Deputy Prosecuting Attorney



Snohomish County

**Planning and Development
Services**

3000 Rockefeller Ave., M/S 604
Everett, WA 98201-4046
(425) 388-3311
www.snoco.org

MEMORANDUM

TO: Jared Mead, Council Chair
Nate Nehring, Council Vice-Chair
Megan Dunn, Councilmember
Sam Low, Councilmember
Strom Peterson, Councilmember

Dave Somers
County Executive

FROM: Dave Somers, County Executive

DATE: March 26, 2024

SUBJECT: 2024 Comprehensive Plan Update County Executive Recommended Ordinances

The purpose of this memorandum is to describe and provide rationales for the differences between the the Executive’s recommendations and those of the Planning Commission as they relate to Snohomish County’s required periodic update of the Growth Management Act Comprehensive Plan. A total of eight ordinances (ECAFs) represent the Executive Recommendations.

The Snohomish County Planning Commission held a public hearing on October 24, 2023, to take testimony on the 2024 Update. A considerable amount of oral and written testimony was received. Deliberations and recommendations occurred on November 14 and 15. For reference, the Planning Commission’s recommendations are attached in three letters dated January 16, 2024, and signed by the Chair.

The County Executive has reviewed the Planning Commission recommendations and considered public and staff input. For the most part the Commission made sound recommendations on amendments. However, there are a few instances enumerated in this memo where the Planning Commission recommended amendments that are difficult to support. It is important to note that should the County Council wish to consider a recommendation from the Planning Commission not included in the Executive recommendations it may introduce an amendment sheet prior to a public hearing(s).

Eight Executive Recommended Ordinances

A package of eight ordinances comprise the Executive Recommendation. These ordinances reflect four types of amendments to the comprehensive plan; text, map, County Council motion, and Docket. This approach to ordinances is consistent with past comprehensive plan updates. The ordinances are listed in order of consideration and adoption.

1. RELATING TO THE GROWTH MANAGEMENT ACT, ADOPTING FUTURE LAND USE MAP AMENDMENTS TO THE (GMACP), AMENDING THE OFFICIAL ZONING MAP TO IMPLEMENT CHANGES TO THE FUTURE LAND USE MAP, AND REVISING THE DARRINGTON URBAN GROWTH AREA (DR1-DARRINGTON).
2. RELATING TO THE GROWTH MANAGEMENT ACT, ADOPTING FUTURE LAND USE MAP AMENDMENTS TO THE SNOHOMISH COUNTY GROWTH MANAGEMENT ACT COMPREHENSIVE PLAN AND AMENDING THE OFFICIAL ZONING MAP TO IMPLEMENT CHANGES TO THE FUTURE LAND USE MAP(SW10 – CS REAL ESTATE DEVELOPMENT)
3. RELATING TO THE GROWTH MANAGEMENT ACT, CONCERNING MAXIMUM BUILDING HEIGHTS; AMENDING SECTION 30.23.040 OF THE SNOHOMISH COUNTY CODE (SW12 – MIETZNER)
4. RELATING TO THE GROWTH MANAGEMENT ACT, ADOPTING FUTURE LAND USE MAP AND MUNICIPAL URBAN GROWTH AREA MAP AMENDMENTS TO THE SNOHOMISH COUNTY GROWTH MANAGEMENT ACT COMPREHENSIVE PLAN, AMENDING THE OFFICIAL ZONING MAP TO IMPLEMENT CHANGES TO THE FUTURE LAND USE MAP, AND REVISING THE SOUTHWEST URBAN GROWTH AREA (SW17 – TOWN OF WOODWAY)
5. RELATING TO THE GROWTH MANAGEMENT ACT; ADOPTING FUTURE LAND USE MAP AMENDMENTS TO THE (GMACP), AMENDING THE OFFICIAL ZONING MAP TO IMPLEMENT CHANGES TO THE FUTURE LAND USE MAP, AND REVISING THE SOUTHWEST URBAN GROWTH AREA (MOTION NO. 22-134).
6. RELATING TO MANDATORY UPDATES OF THE (GMACP), PURSUANT TO RCW 36.70A.130; ADOPTING FUTURE LAND USE MAP AMENDMENTS TO THE COMPREHENSIVE PLAN.
7. RELATING TO MANDATORY UPDATES OF THE (GMACP), PURSUANT TO RCW 36.70A.130; AMENDING THE OFFICIAL ZONING MAP AS PART OF THE 2024 GMACP UPDATE.
8. RELATING TO MANDATORY UPDATES OF THE SNOHOMISH COUNTY GROWTH MANAGEMENT ACT COMPREHENSIVE PLAN, PURSUANT TO RCW 36.70A.130; ADOPTING TEXT, POLICY, AND MAP AMENDMENTS TO THE COMPREHENSIVE PLAN; AND ADOPTING AN URBAN GROWTH AREA LAND CAPACITY ANALYSIS.

The following pages contain a series of tables corresponding to one of the above listed Executive recommended ordinances. These tables: 1) Summarize the differences between the Planning Commission Recommendation and Executive Recommendation, and 2) Provide a rationale as to why the Executive is choosing to recommend an amendment(s) that differs from the Planning Commission's. Except where noted, the Planning Commission recommendations reflect comprehensive plan amendments which were proposed by staff as part of a series of briefings between March and September 2023.

Adopting text and policy amendments to the comprehensive plan

Element	Planning Commission Recommendation	Executive Recommendation	Comments
Introduction	Recommend approval as proposed by staff.	Same as Planning Commission.	
Population and Employment	Recommend approval as proposed by staff.	Same as Planning Commission except: <ul style="list-style-type: none"> 2044 population and employment growth targets are updated. 	The Executive recommended ordinance updates the 2044 Population and Employment Growth tables to reflect the Executive Recommendations on urban growth boundaries, account for pending development applications and updated capacity information, and address the higher than anticipated housing need projections from Commerce.
Land Use	Recommend approval as proposed by staff except: <ul style="list-style-type: none"> Amend LU Policy 14.A.7 to delete SFR and Townhouse Unit Lot Subdivisions from the list of exemptions requiring a TDR credit to gain additional density. MV2 docket repeals Objective LU 6.D and LU Policy 6.D.1 (as amendment sheet) Add two new policies, one each for the Agricultural and Forest Lands subelements of the Land Use Element, to conduct a comprehensive review of designated forest and agricultural lands of long-term significance. 	Same as Planning Commission except: <ul style="list-style-type: none"> Do not amend LU Policy 14.A.7. Do not repeal Objective LU 6.D and LU Policy 6.D.1. Amend LU Policy 6.A.1 to clarify the rural population growth monitoring methodology. 	The Executive recommended ordinance excludes: 1) The Planning Commission's recommendation to amend LU Policy 14.A.7 because the use of TDR for single family and townhouse dwellings could impact the cost of housing, and 2) The repeal of LU 6.D and 6.D.1 as the Executive does not support the MV 2 docket application. It also ties the rural growth monitoring methodology to that which is established in the Countywide Planning Policies for consistency.
Housing	Recommend approval as proposed by staff except: <ul style="list-style-type: none"> Add a policy in the Housing Element to develop an incentive driven inclusionary housing and zoning policy in areas of multi-family. 	Same as Planning Commission except: <ul style="list-style-type: none"> Amend 2044 Housing growth targets. Adding a policy regarding support for the construction of new manufactured home communities. 	The Executive recommended ordinance: 1) Updates the 2044 Housing Growth tables to reflect the Executive Recommendations on urban growth boundaries, account for pending development applications and updated capacity information, and address the higher than anticipated housing need projections from Commerce and 2) adds a new policy regarding support for the construction of new manufactured home communities which can be a more affordable housing option.

Adopting text and policy amendments to the comprehensive plan

Element	Planning Commission Recommendation	Executive Recommendation	Comments
Transportation	<p>Recommend approval as proposed by staff except:</p> <ul style="list-style-type: none"> Revise the policy in the Transportation Element around the Road Safety Plan to review the Plan every two years, including revisions to speed limits. Amend the Transportation Element’s project list to add 43rd/45th extension, 240th St improvements, and intersection projects at 228th/45th Ave and 240th/45th Ave to the TE project list. These projects were added to address the impacts of corresponding UGA expansions. 	<p>Same as Planning Commission except:</p> <ul style="list-style-type: none"> Revise the policy in the Transportation Element about the Road Safety Plan to regularly review the Plan, including reviewing speed limits. Amend the Transportation Element’s project list to remove the 240th St SE, 156th St NE, and Forty-Five Rd improvements, add improvements for 8th Ave W, and a placeholder project for connecting the new railroad crossing at 156th St NE with Forty Five Rd. 	<p>The Executive recommended ordinance: 1) revises the Planning Commission policy requiring a review the Road Safety Plan keeping the intent of the Planning Commission recommendation while revising the language to be less challenging to implement, 2) changes the list of needed projects to reflect the Executive’s recommendations on UGA boundary adjustments, 3) adds a new project in the area of the future Mariner light rail station to improve bus rapid transit performance and connections to the planned light rail station, and 4) revises the TE project list to include a placeholder improvement project west of Marysville to accommodate the future I-5 interchange and railroad overcrossing at 156th St NE.</p>
Parks and Recreation	<p>Recommend approval as proposed by staff.</p>	<p>Same as Planning Commission.</p>	
Capital Facilities and Utilities	<p>Recommend approval as proposed by staff.</p>	<p>Same as Planning Commission, except:</p> <ul style="list-style-type: none"> Revise Goal CUE 1 to spell out Hazard Mitigation Plan (HMP). Revise Objective CUE 1.A.5 to emphasize coordination with service providers. Revise Objective CUE 1.A.6 to include language for consistency with the Land Use Element. Add CUE Policy 3.A.5 related to Cathcart that was GPP CF Policy 1.B.4. Revise Objective CUE 4.C.4 to add the phrase “where feasible” as it relates to efforts to remove structures in high hazard zones. Revise Objective CUE 4.E.6 to add the phrase “to limit or” as it relates to no net loss of agricultural land from habitat restoration projects. Revise Table 2-5 regarding County owned facilities to change Edmonds and Everett Supportive Housing to Edmonds and Everett New Start Center. Revise Table 2-6 to remove “ATS” from 10012 Hangar Ptn. C-1, delete “BLR” from 3102 C-5, and delete the entry for 10204 Jet Deck C-57. Public water supply – narrative: Revise language regarding the North Snohomish County Coordinated Water System Plan (CWSP) to update the title for the County’s Health Department, add reference to 	<p>The Executive recommended ordinance contains the revisions to the CUE listed in the adjacent column.</p>

Adopting text and policy amendments to the comprehensive plan

Element	Planning Commission Recommendation	Executive Recommendation	Comments
		<p>the Critical Water Service Supply Area, and update RCW citation.</p> <ul style="list-style-type: none"> Water Provider Table: Revise to correct latest water plan amendments for Bothell water plan to 2021; City of Lynnwood to 2018 (latest amendment); For Seven Lakes Water – added language regarding moratorium and that the 2013 plan has expired and is being updated.; City of Snohomish to 2011 from 2020 based info from City; PUD latest water plan to 2021; Three Lakes to 2023. Wastewater narrative: Revise to update 80 percent to 85 percent for when plant reach a threshold for capacity/design per NPDES permit. Wastewater/Sewer Provider table: Revise to update Bothell plan to 2018 and added language that the City does not own wastewater treatment facilities it conveys to King County; updated City of Sultans latest plan to 2019. Revised all maps to remove “DRAFT” watermark and update titles. Updated table of contents to list out maps and update. 	
Economic Development	Recommend approval as proposed by staff.	Same as Planning Commission.	
Natural Environment	Recommend approval as proposed by staff.	<ul style="list-style-type: none"> Same as Planning Commission except: Amend Policy NE 9.A.2 to replace “38%” with “no net loss.” 	The Executive recommended ordinance includes an amendment to Policy NE 9.A.2 to reflect language that was: 1) Contained in Amended Motion No. 22-096 and 2) Has support from a coalition of key parties.
Interjurisdictional Coordination	Recommend approval as proposed by staff.	Same as Planning Commission.	
Climate Change and Resiliency	Recommend approval as proposed by staff.	<p>Same as Planning Commission except:</p> <ul style="list-style-type: none"> Add new CRE Policy 2.B.7 related to energy conservation and recycling that was GPP NE Policy 10.B.6. Revise maps to remove “DRAFT” watermark. Revise Table of contents to list out maps. 	The Executive recommended ordinance contains the revisions to the CRE listed in the adjacent column.
Tribal Coordination	<p>Recommend approval as proposed by staff except:</p> <ul style="list-style-type: none"> Add two new policies to the Tribal Coordination Element regarding tidelands and water. 	<p>Same as Planning Commission except:</p> <ul style="list-style-type: none"> Add two new policies TC 2.B.4 and TC 2.C.2 to the Tribal Coordination Element regarding tidelands and water (slightly different language than PC). 	The Executive recommended ordinance includes alternative language that retains the intent of the Planning Commission recommendation but will be less challenging to implement.

Adopting text and policy amendments to the comprehensive plan

Element	Planning Commission Recommendation	Executive Recommendation	Comments
Urban Core Subarea Plan	Recommend approval as proposed by staff.	Same as Planning Commission except: <ul style="list-style-type: none"> Amend the Urban Core Subarea Plan update information on employment, climate change and the list of transportation projects to add 8th Ave W project (see notes on the Transportation Element above). 	The Executive recommended ordinance includes: 1) The addition of UC Table 2-4 that shows the 2020-2022 total employment by MUGA (municipal urban growth area) portions of the Urban Core Subarea, 2) A revision to UC Map 3-1 the map has been amended to change an area south of 148th St and west of 52nd Av from “gap areas not claimed by any city” to “Lynnwood MUGA.”, 3) The addition to narrative and UC Policies 4.5 and 4.6 that expands the principles of sustainability and green building practices to include Leadership in Energy and Environmental Design (LEED) and Build Green, 4) A revision to UC Map 5-1 the future land use (FLU) designation for an area north of Center Rd and east of Hwy 99 has been changed from “Light Rail Community” to “Mixed Use Corridor,” and 5) add improvements to 8 th Ave W to the list of transportation projects.
Appendices	Recommend approval as proposed by staff.	Same as Planning Commission except: <ul style="list-style-type: none"> Update List of Appendices Update Appendix E Update Appendix I. 	

Adopting Future Land Use Map Amendments to the comprehensive plan

Planning Commission Recommendation	Executive Recommendation	Comments
Recommend approval of Alternative 2 Future Land Use Map except: <ul style="list-style-type: none"> Add 80 acres south of Maltby Rd to the SW UGA Motion No. 22-134 expansion. Add SW 10 Docket application for new Urban Center inside SW UGA. Add MV2 Docket application to the Marysville UGA. Add Motion No. 22-098 + MALT 1 Docket application to the Maltby UGA. The DR 1 docket application was not recommended but recommended that Darrington work with County on a revised proposal. 	Recommend approval of Alternative 2 Future Land Use Map except: <ul style="list-style-type: none"> Add 80 acres south Maltby Rd to the SW UGA Motion No. 22-134 expansion. Add SW 10 Docket application for new Urban Center inside SW UGA. Change six acres near Airport Rd/SR 99 from Urban Center to Mixed Use Corridor. Include revised DR 1 application UGA swap proposal. 	The Executive recommended ordinance excludes: 1) MV 2 Docket application as a reasonable measures analysis has not been completed to support expansion of the Marysville UGA, 2) Motion No. 22-098 and the MALT 1 Docket application as forecasted employment growth for the Maltby UGA does support a need for a UGA expansion, 3) Includes a change from Urban Center to Mixed Use Corridor for six acres near Airport Rd/State Route 99 north of Center Road to create a more logical plan designation boundary.

Amending the official zoning map as part of the 2024 GMACP Update

Planning Commission Recommendation	Executive Recommendation	Comments
Recommend approval of Alternative 2 Zoning Map except: <ul style="list-style-type: none"> Add 80 acres south of Maltby Rd to the SW UGA Motion No. 22-134 expansion. Add SW 10 Docket application for Urban Center rezone inside 	Adopt Alternative 2 Zoning Map except: <ul style="list-style-type: none"> Add 80 acres south Maltby Rd to the SW UGA Motion No. 22-134 expansion. Add SW 10 Docket application for Urban Center 	The Executive recommended ordinance excludes: 1) MV 2 Docket application as a reasonable measures analysis has not been completed to support expansion of the Marysville UGA, 2) Motion No. 22-098 and the MALT 1 Docket application as forecasted employment growth for the Maltby UGA does support a need for a UGA expansion, 3) Includes a change from Urban Center to Mixed Use Corridor zoning for six acres near

Planning Commission Recommendation	Executive Recommendation	Comments
SW UGA. <ul style="list-style-type: none"> • Add MV2 Docket application to the Marysville UGA. • Add Motion No. 22-098 + MALT 1 Docket application to the Maltby UGA. • The DR 1 docket application was not recommended but recommended that Darrington work with County on a revised proposal. 	rezone inside SW UGA. <ul style="list-style-type: none"> • Change six acres near Airport Rd/State Route 99 from Urban Center to Mixed Use Corridor. • Include revised DR 1 application UGA swap proposal. 	Airport Rd/State Route 99 north of Center Road to create a more logical zoning boundary.

Amending the zoning map to implement changes to the Future Land Use Map, and revising the Darrington Urban Growth Area (DR1-Darrington)

Planning Commission Recommendation	Executive Recommendation	Comments
Continue to work with the Town of Darrington on a UGA swap (exclude Alt 2 version from FLU Map and Zoning).	Adopt a GMA compliant UGA swap for the Darrington UGA.	The Executive recommended ordinance contains a UGA swap that has been negotiated with the Town of Darrington and complies with state law, and regional and countywide planning policies.

Amending the zoning map to implement changes to the Future Land Use Map, and revising the Southwest Urban Growth Area (Motion No. 22-134)

Planning Commission Recommendation	Executive Recommendation	Comments
Recommend approval of Motion No. 22-134 plus approximately 80 acres south of Maltby Road, north of 215 th St, west of powerline.	Same as Planning Commission.	N/A

Amending the zoning map to implement changes to the Future Land Use Map, and revising the Southwest Urban Growth Area (SW 10-CS Real Estate)

Planning Commission Recommendation	Executive Recommendation	Comments
Recommend approval.	Same as Planning Commission recommendation.	N/A

Amending Chapter 30.23 of the Snohomish County Code (SW12 – Mietzner)

Planning Commission Recommendation	Executive Recommendation	Comments
Recommend approval.	Same as Planning Commission.	N/A

Amending the zoning map to implement changes to the Future Land Use Map, and revising the Southwest Urban Growth Area (SW17-Town of Woodway)

Planning Commission Recommendation	Executive Recommendation	Comments
Recommend approval.	Same as Planning Commission.	N/A

Reformatting the GMA Comprehensive Plan

In addition to making necessary and required amendments to the County's comprehensive plan, the document underwent an extensive reformatting process, the first since the initial adoption in 1995. This included merging the current four separate documents (General Policy Plan, Transportation Element, Park and Recreation Element and Capital Facilities Plan) into one document. Consistent formatting of fonts, header/footers, headings, tables and maps along with the addition of color photographs represent a much improved and more useable document.

The exhibits attached to the ordinance amending the comprehensive plan indicate amendments to the [list the elements being amended] shown in underline/strikethrough. However, for the Transportation, Parks and Recreation, and Capital Facilities and Utilities Elements as well as the Introduction and select Appendices the reformatting changes were so extensive they required a complete repeal and replace. For the three new elements, Climate Change and Resiliency, Tribal Coordination, and the Urban Core Subare Plan all text is new and therefore not shown in underline.

Attachments:

Planning Commission Recommendation Letters dated January 16, 2024.

cc:

Ken Klein, Executive Director
Mike McCrary, PDS Director
David Killingstad, PDS Long Range Planning Manager
Ryan Countryman, Legislative Analyst



Snohomish County

SNOHOMISH COUNTY PLANNING COMMISSION

January 16, 2024

Snohomish County Council
County Administration Building
3000 Rockefeller Avenue, M/S 609
Everett, WA 98201-4046

SUBJECT: Planning Commission recommendation on Final Docket XXI

Snohomish County Council,

On behalf of the Snohomish County Planning Commission, I am forwarding our recommendations regarding the Final Docket XXI proposed amendments to the Snohomish County Growth Management Act Comprehensive Plan (GMACP) policies and Future Land Use (FLU) Map, zoning, and Snohomish County Code (SCC). The Planning Commission had briefings on the Final Docket XXI proposals on September 12, 2023, and conducted a public hearing on October 24, 2023. Deliberations were held on November 14 and 15, 2023.

Consistent with the requirements for processing of the final docket in SCC 30.74.060, the Planning Commission makes the following recommendations to the Snohomish County Council, which are supported by findings of facts and conclusions after considering testimony and information presented during the public hearing process.

PLANNING COMMISSION RECOMMENDATIONS

- **DR1 – Town of Darrington:** A motion was made by Commissioner Campbell recommending the Town of Darrington continue to work with County staff on a docket application that can meet final approval criteria [Motion approved 9-0.] The recommendation is based on the findings in the September 11, 2023, PDS staff report and public testimony that the proposal as studied for the Draft Environmental Impact Statement (DEIS) and evaluated for the staff recommendation is inconsistent with the Growth Management Act (GMA), the Multicounty Planning Policies (MPPs), the Countywide Planning Policies (CPPs), and the Snohomish County GMACP policies and should be denied. The DR1 docket as evaluated is a proposal to amend the FLU Map of the Snohomish County GMACP to:
 - remove 262 acres from the western part of the Urban Growth Area (UGA) and redesignate from Urban Low Density Residential-3 (ULDR-3), Urban Industrial (UI), and Public/Institutional Use (P/IU) to Rural Residential-Rural Diversification (RR-RD), Commercial Forest-Forest Transition Area (CF-FTA), and Rural Industrial (RI), and rezone the area from Heavy Industrial (HI) and R-12,500 to Rural Diversification (RD), Forestry (F), and Rural Industrial (RI);
 - add 160 acres to the north of the UGA and redesignate from Low Density Rural Residential (LDRR), CF-FTA, RI, and RR-RD and Rural/Urban Transition Area (RUTA) overlay to P/IU, UI, and ULDR-3, and rezone the area from F, RD, and RI to R-12,500 and HI; and

- add 7.8 acres to the south of the UGA and redesignate from Rural Residential-10-Resource Transition (RR-10-RT) and Rural Residential-5 (RR-5) to ULDR-3 and rezone the area from RD to R-12,500.
- **LS2 – City of Lake Stevens: No recommendation** [Motion to recommend approval failed 5-4] was made on a proposed expansion of the east boundary of the Lake Stevens UGA and redesignation of 3.42 acres from Rural Residential (RR) and RUTA to UI. The proposal calls for rezoning the subject property from Rural 5-Acre (R-5) zoning to HI. The Planning Commission considered the findings in the September 11, 2023, PDS staff report that the proposal is inconsistent with GMA, the MPPs, the CPPs, and the GMACP policies.
- **MALT1 – Vangemert: Recommend Approval** [Motion approved 9-0] of a proposed expansion of the Maltby UGA and redesignation of 10.7 acres from RR to UI. The proposal calls for rezoning the subject property from R-5 zoning to Light Industrial (LI). The Planning Commission considered the findings in the September 11, 2023, PDS staff report that the proposal is not fully supported by GMA, the MPPs, the CPPs, and the GMACP policies. The Planning Commission based its recommendation on the public testimony recommending approval.
- **MON2 – Davis-Johnson: No recommendation** [Motion to recommend denial failed 4-5] was made on a proposed expansion of the northern boundary of the Monroe UGA and redesignation of 22 acres from RR and RUTA to Urban Low Density Residential (ULDR). The proposal also calls for rezoning the subject property from R-5 to R-9,600 zoning. The Planning Commission considered the findings in the September 11, 2023, PDS staff report that the proposal is inconsistent with GMA, the MPPs, the CPPs, and the GMACP policies.
- **MV2 – Northpoint Development, LLC: Recommend Approval** [Motion approved 6-3] of a proposed expansion of the eastern boundary of the Marysville UGA and redesignation of approximately 183 acres from Rural Residential-10 (RR-10) to UI. The proposal calls for rezoning the subject property from Agriculture-10 Acre (A-10) to LI. The MV2 docket also calls for the following two policy amendments:

Repeal Objective LU 6.D

Designate Rural Residential-10 in those areas outside the Marysville-Arlington Urban Growth Areas east of I-5 to maintain large parcel patterns for small farm and low-density rural uses.

Repeal LU Policy 6.D.1

Provide that the portion of the Rural Residential-10 area bounded on the south by 108th and on the north by the diagonal railroad line be maintained in rural status and specialty agriculture through cluster provisions and specialty agriculture priority.

The Planning Commission considered the findings in the September 11, 2023, PDS staff report that the proposal is not fully supported by GMA, the MPPs, the CPPs, and the GMACP policies. The Planning Commission based their recommendation on the public testimony received recommending approval.


- **SW10 – CS Real Estate Development, LLC: Recommend Approval** [Motion approved 9-0] of a proposed redesignation of 14 acres within the Southwest UGA from UI to Urban Center. The proposal calls for rezoning the subject property from LI to Urban Center. The recommendation is based on the findings in the September 11, 2023, PDS staff report.
- **SW12 – Mietzner: Recommend Approval** [Motion approved 9-0] of a proposed amendment to SCC 30.23.040(14) to expand the area east of SR 99 right-of-way and north of SR 525 and south of the City of Everett, from 800 feet to 2,000 feet, in which maximum height limits of 75 feet apply for multi-family residential development. The recommendation is based on the findings in the September 11, 2023, PDS staff report.
- **SW14 – Petrie: Recommend Denial** [Motion approved 9-0] of a proposed expansion of the eastern boundary of the Southwest UGA and redesignation of 10.75 acres from RR and RUTA to

Urban Medium Density Residential (UMDR). The proposal calls for rezoning the subject property from R-5 to Low Density Multiple Residential (LDMR). The recommendation is based on the findings in the September 11, 2023, PDS staff report.

- **SW17 – Town of Woodway: Recommend Approval** [Motion approved 9-0] of a proposed expansion the western boundary of the Southwest UGA and Woodway MUGA to: 1) add the 1,607 acres of Town of Woodway’s remaining incorporated area which lies within Puget Sound; and 2) add the 2.99 acres of deep-water pier at Point Wells, designate the pier as Urban Village on the FLU Map, and zone the pier as Planned Community Business (PCB). The recommendation is based on the findings in the September 11, 2023, PDS staff report.

These recommendations were made following the close of the public hearing in October, including written testimony submitted prior to close-of-business on October 31, 2023, and after due consideration of the information presented and is based on the findings and conclusions presented in the numerous staff reports, public comments, and Commission discussion.

Respectfully submitted,


[Robert Larsen \(Jan 16, 2024 18:07 PST\)](#)

SNOHOMISH COUNTY PLANNING COMMISSION
Robert Larsen, Chairman

Attachments:

Planning Commission Minutes of October 24 and November 14 and 15, 2023

cc: Dave Somers, Snohomish County Executive
Mike McCrary, Director, Planning and Development Services



SNOHOMISH COUNTY PLANNING COMMISSION

January 16, 2024

Snohomish County Council
County Administration Building
3000 Rockefeller Avenue, M/S 609
Everett, WA 98201-4046

SUBJECT: Planning Commission recommendation on the 2024 Map Amendments to the Snohomish County Growth Management Act Comprehensive Plan

Dear Snohomish County Council:

On behalf of the Snohomish County Planning Commission, I am forwarding our recommendations regarding amendments to the Future Land Use (FLU) Map, zoning, and Municipal Urban Growth Area (MUGA) Map as part of the 2024 Update of the Snohomish County Growth Management Act Comprehensive Plan (GMACP). The Planning Commission had a briefing on the map alternatives on September 12, 2023, and conducted a public hearing on October 24, 2023. Deliberations were held on November 14 and 15, 2023.

There were hundreds of written comments received by the Planning Commission, and 67 members of the public commented at the public hearing. The Planning Commission makes the following recommendations to the Snohomish County Council, which are supported by the information and draft findings in the staff reports dated September 11, 2023, and October 10, 2023, and findings and conclusions after considering testimony and information presented during the public hearing process.

PLANNING COMMISSION RECOMMENDATION

On the first day of deliberations, the Planning Commission made motions about an overall recommended growth alternative, as well as specific County Council-initiated map amendments in motions referred by the County Council for study as part of the 2024 Update, and public docket requests that were part of Final Docket XXI. The Planning Commission recommendations on the Final Docket XXI are detailed in a separate letter.

Future Land Use Alternative: A **motion** was made by Commissioner Campbell and Seconded by Commissioner Sheldon to recommend Alternative 2 [Approved 6-3]. Alternative 2 from the Draft Environmental Impact Statement (DEIS) includes the following FLU Map Amendments:

- Urban Core Subarea Plan FLU Map
- Infill review-proposed FLU Map amendments within the High Capacity Transit Communities regional geography
- Several proposals from Final Docket XXI
- One County Council-initiated Urban Growth Area (UGA) expansion
- Minor technical amendments

Alternative 2 also includes implementing zoning amendments and amendments to the MUGA map consistent with the changes to the Southwest UGA boundary. It is a medium growth alternative that is

generally consistent with the adopted initial 2044 growth targets developed by Snohomish County Tomorrow and adopted by the County Council in the Countywide Planning Policies.

Note that the recommendations on the following specific County Council-initiated map amendments and the individual Final Docket XXI requests may modify the Alternative 2 FLU Map, zoning, MUGA Map, and growth targets to form the Planning Commission recommended alternative.

County Council Motion No. 22-090 Referring a Proposed Expansion of the Southwest UGA: No recommendation was made on a proposed expansion of the east boundary of the Southwest UGA to add 789 acres generally using the Puget Sound Power & Light/Olympic Pipeline utility corridor as an eastern boundary for a variety of residential and Public/Institutional Use (P/IU) FLU designations, with implementing zoning. A motion was made by Commissioner Ash recommending adoption of Motion No. 22-090 and was seconded by Commissioner Brown [Motion failed 5-4]. Motion No. 22-090 was not included in Alternative 2 analyzed within the DEIS.

County Council Motion No. 22-095 Referring a Proposed Expansion of the Lake Stevens UGA: No recommendation was made on a proposed expansion of the Lake Stevens UGA to add 313.5 acres in three areas to the west, south, and east of the existing UGA boundary for Urban Low Density Residential (ULDR), Urban Commercial, and P/IU uses with implementing zoning. A motion to recommend approval of Motion No. 22-095 was made by Commissioner Sheldon and was seconded by Commissioner Ash [Motion failed 5-4]. Motion No. 22-095 was not included in Alternative 2 analyzed within the DEIS.

County Council Motion No. 22-098 Referring a Proposed Expansion of the Maltby UGA: Recommend Approval of a proposed expansion of the Maltby UGA to add a total of 255 acres plus additional right-of-way in three areas northwest, southeast, and a small amendment west of the existing UGA for P/IU, Urban Industrial (UI) and Urban Commercial uses with implementing zoning. A motion recommending approval for Motion No. 22-098 was made by Commissioner Ash and was seconded by Commissioner Niemela [Approved 9-0]. Motion No. 22-098 was not included in Alternative 2 analyzed within the DEIS, so this represents a modification to Alternative 2 for the Planning Commission recommended alternative. The Planning Commission's recommendation was based on public testimony.

County Council Motion No. 22-099 Referring a Proposed Expansion of the Monroe UGA: No recommendation was made on a proposed expansion to the northwestern part of Monroe UGA by 68 acres between US-2 and Roosevelt Rd with redesignation on the FLU Map from Rural Residential (RR) and Rural/Urban Transition Area (RUTA) overlay to ULDR, with implementing zoning. A motion to recommend approval of Motion No. 22-099 was made by Commissioner Sheldon and was seconded by Commissioner Sievers [Motion failed 5-4]. Motion No. 22-099 was not included in Alternative 2 analyzed within the DEIS.

County Council Motion No. 22-134 Referring a Proposed Expansion of the Southwest UGA: Recommend Approval as Amended of a proposed expansion of the Southwest UGA in the proximity of Maltby Rd and 43rd Ave SE. The original proposal was to expand the UGA by approximately 300 acres and redesignate it to Urban Medium Density Residential (UMDR) and P/IU FLU designations with Low Density Multiple Residential (LDMR) and R-9,600 zoning. A motion to amend the main motion was made by Commissioner Busted to include all areas with R-5 zoning north of 215th to Maltby Road be included from Motion No. 22-090 and was seconded by Commissioner Sheldon [Approved 7-2]. A motion to recommend approval of Motion No. 22-134 was made by Commissioner Sheldon and was seconded by Commissioner Ash [Approved 8-1]. Motion No. 22-134 was included in Alternative 2 analyzed within the DEIS, and the amended area represents a modification to Alternative 2 for the Planning Commission recommended alternative. The Planning Commission's recommendation was based on the staff reports dated September 11, 2023, and October 10, 2023, and public testimony.


Final Docket XXI: A separate letter was prepared detailing the recommendations on each of the Final Docket XXI proposals. The following docket requests were recommended for approval and included in the Planning Commission recommended alternative:

- MALT1 – Vangemert (this was not included in Alternative 2)
- MV2 – Northpoint Development, LLC (this was not included in Alternative 2)
- SW10 – CS Real Estate Development, LLC (this was not included in Alternative 2)
- SW12 – Mietzner
- SW17 – Town of Woodway

Docket DR1 – Town of Darrington was not recommended for approval and was included in Alternative 2, so that is a modification for the Planning Commission recommended alternative. The Planning Commission did recommend that the Town continue to work with the County to develop a proposal that can be approved. No recommendations were made on the LS2 – City of Lake Stevens and the MON2 – Davis-Johnson proposals, both of which were not included in Alternative 2. The Planning Commission recommended denial for the SW14 – Petrie docket proposal, which was not included in Alternative 2.

These recommendations were made following the close of the public hearing in October, including written testimony received by October 31, 2023, and after due consideration of the information presented and is based on the findings and conclusions presented in the staff reports, public comments, and Commission discussion.

Respectfully submitted,


Robert Larsen (Jan 16, 2024 18:20 PST)

SNOHOMISH COUNTY PLANNING COMMISSION
Robert Larsen, Chairman

Attachments:

Planning Commission Minutes of October 24 and November 14 and 15, 2023

cc: Dave Somers, Snohomish County Executive
Mike McCrary, Director, Planning and Development Services



SNOHOMISH COUNTY PLANNING COMMISSION

January 16, 2024

Snohomish County Council
County Administration Building
3000 Rockefeller Avenue, M/S 609
Everett, WA 98201-4046

SUBJECT: Planning Commission Recommendation on the Elements of the Snohomish County Growth Management Act Comprehensive Plan

Dear Snohomish County Council:

On behalf of the Snohomish County Planning Commission, I am forwarding our recommendations regarding the Elements of the Snohomish County Growth Management Act Comprehensive Plan (GMACP). The Planning Commission had briefings on each element of the GMACP from March 28, 2023, through September 26, 2023, and conducted a public hearing on October 24, 2023. Deliberations were held on November 14 and 15, 2023.

The recommendation includes three new elements, four repeal and replacements for elements and the Introduction, and amendments to the remaining six elements.

There were hundreds of written comments received by the Planning Commission, and 67 members of the public commented at the public hearing.

PLANNING COMMISSION RECOMMENDATION

On the second day of deliberations, the Planning Commission made motions about each of the 12 GMACP elements, the introduction and appendices, and a final motion to instruct staff to compile all amendments into one document and make housekeeping updates as necessary. The elements, proposed amendments, findings for amendments, and votes are listed below:

Transportation Element: Commissioner Campbell moved to recommend approval, seconded by Commissioner Sheldon. Approved 7-0 with one amendment

- Amendment moved by Commissioner Sheldon, seconded by Campbell (Approved 6-1 with Niemela opposed): Add a policy to review the road safety plan including speed limits using TR policy 2.B.3 to be reviewed every two years.
- Amendment Finding: Commissioners have witnessed reckless driving, and this policy could help implement positive change. Additionally reducing speed limits, can reduce the use of gas and be an aid to climate change resiliency.

Park and Recreation Element: Commissioner Sheldon moved to recommend approval, and Commissioner Campbell seconded. Approved 8-0.

Capital Facilities and Utilities Element: Commissioner Campbell moved to recommend approval, and Commissioner Ash seconded. Approved 8-0.

Population and Employment Element: Commissioner Sheldon moved to recommend approval, and Commissioner Campbell seconded. Approved 8-0.

Economic Development Element: Commissioner Sheldon moved to recommend approval, Commissioner Ash seconded. Approved 8-0.

Interjurisdictional Coordination Element: Commissioner Sheldon moved to recommend approval, seconded by Commissioner Brown. Approved 8-0.

Land Use Element: Commissioner Sheldon moved to recommend approval, Commissioner Brown seconded. Approved 8-0 with two amendments:

- Amendment moved by Commissioner Campbell and seconded by Commissioner Brown: Add a policy to conduct a comprehensive review of designated forest and agricultural lands of long-term significance. The review shall identify important parcels of forest and agricultural lands and downzone those parcels that qualify in the property tax codes for such purposes and to reduce the likelihood that these lands will be converted to housing and rural clusters. The review should also recommend measures to reduce the conversion of these lands to non-forest and non-agricultural uses.
- Amendment Finding: The county has lost tremendous agricultural and forest lands since 1990s and the agricultural and forest land designations of long-term commercial significance create an avenue for the preservation of the resource lands.
- Amendment moved by Commissioner Campbell and seconded by Commissioner Busted: Repeal the provision in 14.A.8(d) that exempts properties designated or zoned for single family residential and townhouse unit lot subdivisions from TDR receiving areas.
- Amendment Finding: TDR is an important component to preserve working farms and forest lands and removing single family exceptions from becoming a receiving area would conserve more working lands.
- A third amendment is included within the recommended approval for docket MV2 described in the Planning Commission Recommendation Letter from day one of deliberations.

Housing Element: Commissioner Sheldon moved to recommend approval, Commissioner Campbell seconded. Approved 8-0 with one amendment:

- Amendment moved by Commissioner Campbell and seconded by Commissioner Sheldon: Add a policy Snohomish County to develop an incentive driven inclusionary housing and zoning policy in areas of multi-family housing to encourage that a mix of housing is created in areas of infill development and public transit.
- Amendment Finding: There is no affordable housing in SWUGA, and this will provide a strong tool to help create it and meet goals.

Natural Environment Element: Commissioner Campbell moved to recommend approval, Commissioner Ash seconded. Approved 8-0.

Climate Change and Resiliency Element: Commissioner Sheldon moved to recommend approval, Commissioner Campbell seconded. Approved 8-0.

Urban Core Subarea Plan: Commissioner Campbell moved to recommend approval, Commissioner Sheldon seconded. Approved 8-0.

Tribal Coordination Element: Commissioner Sheldon moved to recommend approval, Commissioner Brown seconded. Approved 8-0 with two amendments:

- Amendment moved by Commissioner Sheldon and seconded by Commissioner Campbell: Add a policy to encourage future discussion of tribal jurisdiction on tidal lands within the reservation boundaries and refer to applicable tribal law.


- Amendment Finding: The recommended approval of docket SW17 docket on day 1 of deliberations, adjusted the UGA to include the pier and water. This amendment would discuss a similar extension of Tribal jurisdiction into tidelands.
- Amendment moved by Commissioner Sheldon and seconded by Commissioner Campbell: Add a policy to encourage future discussion of Tribal jurisdiction over waters, including groundwater, surface water and public water distribution systems “within” the reservation boundaries and refer to applicable tribal law and policy over such waters.
- Amendment Finding: The discussion and approval of the amendment related to tribal jurisdiction on tidal lands within the reservation boundaries led to further discussion about protecting tribal sovereign and treaty rights. This amendment would discuss future engagement with tribal planning partners on the topic of water and water rights in service of this concept.

Introduction and Appendices: Commissioner Campbell moved to recommend approval, Commissioner Brown seconded. Approved 8-0.

Final Motion: Instruct staff to compile all of Planning Commission amendments into final documents and 1) adjust comprehensive plan elements to match our recommended land use alternative, and 2) make necessary changes to ensure internal consistency between individual elements. Approved 8-0.

These recommendations were made following the close of the public hearing in October after due consideration of the information presented and are based on the findings and conclusions presented in the numerous element staff reports, public comments, and Commission discussion.

Respectfully submitted,


Robert Larsen (Jan 18, 2024 19:41 PST)

SNOHOMISH COUNTY PLANNING COMMISSION
Robert Larsen, Chairman

cc: Dave Somers, Snohomish County Executive
Mike McCrary, Director, Planning and Development Services



Snohomish County
Planning and Development Services

MEMORANDUM

3000 Rockefeller Ave., M/S 604
Everett, WA 98201-4046
(425) 388-3311
www.snoco.org

TO: Snohomish County Planning Commission

FROM: Frank Slusser, Senior Planner

Dave Somers
County Executive

SUBJECT: Final Docket XXI PDS Staff Recommendation – Mike Mietzner (SW12)

DATE: September 11, 2023

INTRODUCTION

PDS is providing this staff report and recommendation in advance of the Planning Commission's October 24, 2023, public hearing on the 2024 Update of the Snohomish County Growth Management Act (GMA) Comprehensive Plan and Final Docket XXI that includes a proposal by Mike Mietzner (SW12) to amend the Snohomish County Development Code – Title 30 to expand the area where increased height limits apply for multifamily development.

The SW12 docket proposal was submitted to PDS by the October 30, 2020, deadline which was the last opportunity to submit a major docket amendment for final action in 2024. The County Council placed the SW10 proposal on Final Docket XXI by Amended Motion No. 21-147 on March 9, 2022, for further processing and final action in 2024 in conjunction with final action on the 2024 GMA comprehensive plan.

A major docket amendment includes proposals that either alter an urban growth area boundary, result in a substantive change in land capacity, or require environmental or capital facility analysis that cannot be accomplished in a two-year time frame. The SW12 code amendment proposal would substantially change land capacity and required environmental analysis as part of an environmental impact statement. This report includes additional findings from the draft environmental impact statement (DEIS) for the 2024 Update along with a recommendation.

Please note that this review is based on a refined understanding of the intent of the application that the request would only affect height limits, not allowable densities or expansion of the transfer of development rights (TDR) receiving area, and therefore the analysis and findings differ from the initial evaluation.

SUMMARY OF PROPOSAL:

The SW12 docket proposal is a proposed code amendment that would apply to 497 acres of land, much of which currently has zoning that allows multifamily development, within the unincorporated Southwest Urban Growth Area (UGA). The proposal calls for an amendment to Section 30.23.040(14) of the Snohomish County Code (SCC) to expand the area east of State Route (SR) 99 right-of-way and north of SR 525 and south of the City of Everett, from 800 feet to 2000 feet, where increased maximum height

limits apply for multi-family residential development. SCC 30.23.040(14) is a reference note to the bulk matrices in the development code. The proposed revision to SCC 30.23.040(14) is shown below:

(14) The maximum building height is 75 feet for multifamily structures on sites zoned MR, NB, PCB, CB and GC that are in the Southwest UGA where any portion of the site within 2,000 feet of the western edge of the right-of-way of State Route 99 or within ~~((800))~~ 2,000 feet of the eastern edge of the right-of-way of State Route 99, and the site is east of State Route 525. Subject to the requirements in SCC 30.22.100, non-residential uses are allowed on the first floor of multifamily structures on sites zoned NB, PCB, CB, and GC that are in the Southwest UGA where any portion of the site is within 2,000 feet of the edge of the right-of-way of State Route 99 and the site is east of State Route 525.

The affected zones currently have height limits ranging from 35 feet to 45 feet, and the proposal would increase the height limit to 75 feet.

Expanding the eligible area to 2,000 feet for an increased maximum height for multi-family density on the east side of SR 99 right-of-way would be consistent with the current 2,000 feet on the west side of the SR 99 right-of-way that is eligible for an increased maximum multi-family density.

The proposed code amendment would affect an area east of SR 99; north of SR 525; south of Everett Mall Way; and west of Lake Stickney, Manor Way, and 8th Ave W. The code amendment proposal area contains single-family, townhouse, and multiple family residential development and mobile home parks. Adjacent uses to the North are retail and multifamily residential development, to the east is single-family and multifamily residential development and Lake Stickney Park, to the west is commercial development, multifamily development, and mobile home parks, and to the South is single-family and multifamily residential development. Existing future land use designations are Urban Commercial (UC), Urban Medium Density Residential (UMDR), Urban High Density Residential (UHDR), Urban Center, Urban Village (UV), and Public/Institutional Use (P/IU).

Adjacent future land uses are retail and multifamily residential development to the North, single-family and multi-family residential development and Lake Stickney Park to the East, commercial development, multi-family development, and mobile home parks to the West, and single-family and multi-family residential development to the South. Adjacent future land use designations are UC, UMDR, UHDR, Urban Center, UV, and P/IU.

The existing zones are Multiple Residential (MR), Low Density Multiple Residential (LDMR), R-7,200, Mobile Home Park (MHP), Planned Community Business (PCB), Neighborhood Business (NB), and Urban Center (UC). The adjacent zones are the City of Everett to the North, UC, R-7,200, MHP, LDMR, MR, PCB, Community Business (CB) to the West, R-7,200, R-9,600, Townhouse (T), MR, LDMR, NB, PCB, MHP, and Rural Conservation (RC) to the East and, CB and MR to the South.

The code amendment proposal area contains moderate slopes that drain to the east and south. The majority of the area is developed with several connecting forested open space stream corridors.

Within the code amendment proposal area, there are several fish and non-fish bearing streams that drain into Swamp Creek, which contains salmon spawning habitat. Swamp Creek flows southward through most of the proposed code amendment area. There is a pond and several wetlands that connect to Swamp Creek within the proposal area. Lake Stickney, with a large associated wetland, is located just east of the proposal area.

Primary access to the code amendment proposal area is provided by several roads which intersect with SR 99 (a principal arterial) to the west including 112th St SW (minor arterial); 128th St SW (principal arterial); Gibson Rd (minor collector); and 148th SW (major collector). Access is also provided by

Admiralty Way and Manor Way, both local roads, which run north-south. SR 525, south of the site provides regional access to this area via SR 99.

Water and sewer service is provided to the proposal area by both the Alderwood Water and Wastewater District (south two thirds of the area) and the Mukilteo Water and Wastewater District (north one-third). Fire service to the entire area is provided by South Snohomish County Fire and Rescue Regional Fire Authority.

FINAL DOCKET EVALUATION:

PDS is required to prepare a report including a recommendation on the final docket proposal and forward the report to the Planning Commission. PDS is required to recommend approval if the proposal is consistent with all of the following criteria listed in SCC 30.74.060(2):

Criterion “a”: The proposed amendment and any related proposals on the current final docket maintain consistency with other plan elements or development regulations.

Yes. This proposal maintains consistency with other elements and is also consistent with the Urban Core Subarea Plan Element that is proposed for the 2024 Update. The SW12 code amendment request is consistent with policy direction in that proposal that would apply throughout the Urban Core Subarea.

Criterion “b”: All applicable elements of the comprehensive plan, including but not limited to the capital plan and the transportation element, support the proposed amendment.

Yes. This proposal is supported by all elements of the comprehensive plan as adopted, and as proposed for the 2024 Update. The proposal does not affect the allowable densities of development that have already been planned for in the adopted elements. It would also support housing development at densities planned under the proposed Urban Core Subarea Plan and elements prepared consistent with that subarea plan for the 2024 Update.

Criterion “c”: The proposed amendment more closely meets the goals, objectives and policies of the comprehensive plan than the relevant existing plan or code provision.

Yes. This proposal more closely meets the goals, objectives, and policies of the GMA comprehensive plan than the existing code provision. The following two policies in particular support the proposal (note that LU Policy 2.B.3 is shown with amendments proposed as part of the 2024 Update):

LU 2.B.2 The county shall encourage, and may require, higher minimum densities within designated urban centers, urban villages, and along connecting transit emphasis corridors to support planned transit service.

*LU 2.B.3 Through corridor-based planning, the county shall identify opportunities for mixed use and medium and high density residential development (including housing for the elderly and ~~(disabled)~~ **people with disabilities**). These uses shall be encouraged to locate within walking distance of transit facilities, particularly along transit emphasis corridors, and, where possible, in close proximity to medical facilities, urban centers, parks, and recreational amenities.*
Corridor planning should also help identify those locations where higher densities and mixed uses can best support transit and non-motorized access.

The SW12 proposal would encourage multifamily development within a half-mile of a high-capacity transit corridor.

While the SW12 proposal does not increase allowable densities, it encourages multifamily development by increasing flexibility for developing multifamily on sites where it may otherwise be difficult to develop multifamily by reducing the necessary footprint. This is important for projects that may be infill among existing urban development or may be impacted by critical areas.

Criterion “d”: The proposed amendment is consistent with the countywide planning policies (CPPs).

The SW12 proposal is consistent with the following CPPs:

CPP DP-11: The County and cities should revise development regulations and incentives, as appropriate, to encourage higher residential densities and greater employment concentrations in Urban Growth Areas.

The SW12 proposal would support multifamily residential development with nearby BRT service providing access to employment opportunities at the nearby Paine Field Manufacturing/Industrial Center, the Lynnwood Regional Growth Center, and along the SR 99 commercial and urban center corridor.

Criterion “e”: The proposed amendment complies with the GMA.

Yes. The proposal is consistent with and furthers the following GMA planning goals:

RCW 36.70A.020(1) Urban growth. Encourage development in urban areas where adequate public facilities and services exist or can be provided in an efficient manner.

RCW 36.70A.020(2) Reduce sprawl. Reduce the inappropriate conversion of undeveloped land into sprawling, low-density development.

The proposed code amendments are supportive of the goals of encouraging development in urban areas with adequate public facilities and services and reducing sprawl. The area affected by the proposed code amendments is located within the region’s urban core and is already serviced by a full array of urban facilities and services with sufficient existing and planned capacity to accommodate additional growth at adopted level of service standards.

RCW 36.70A.020(3) Transportation. Encourage efficient multimodal transportation systems that are based on regional priorities and coordinated with county and city comprehensive plans.

The proposed code amendments are supportive of the goal of encouraging efficient multimodal transportation systems. The area affected by the proposed code amendments connects directly to the region’s high capacity transit lines via SR 99 and 128th St. SW which provide bus rapid transit service. The proposal area is also near the planned and funded extension of the region’s light rail system and the area is located next to mixed-use areas with many destinations accessible for pedestrians and bicyclists.

RCW 36.70A.020(4) Housing. Encourage the availability of affordable housing to all economic segments of the population of this state, promote a variety of residential densities and housing types, and encourage preservation of existing housing stock.

The proposed code amendments are supportive of the goal of encouraging the availability of affordable housing to all economic segments of the population and promoting a variety of residential densities and housing types. The proposed code amendments would support the addition of housing supply for multiple economic segments, including apartments and condominiums that can be built and maintained at a lower cost through economies of scale and more efficient use of land, utilities, maintenance, and transportation. The code amendments may encourage redevelopment that replaces existing housing

stock with new buildings, but the overall effect on housing availability and affordability is expected to be positive.

RCW 36.70A.020(5) Economic development. Encourage economic development throughout the state that is consistent with adopted comprehensive plans, promote economic opportunity for all citizens of this state, especially for unemployed and for disadvantaged persons, promote the retention and expansion of existing businesses and recruitment of new businesses, recognize regional differences impacting economic development opportunities, and encourage growth in areas experiencing insufficient economic growth, all within the capacities of the state's natural resources, public services, and public facilities.

The proposed code amendments are supportive of the goal of encouraging economic development and promoting economic opportunity for all citizens. The proposed code amendments would facilitate the addition of affordable housing supply in areas with broad access to employment opportunities at the nearby Paine Field Manufacturing/Industrial Center, the Lynnwood Regional Growth Center, and along the SR 99 commercial and urban center corridor.

RCW 36.70A.020(9) Open space and recreation. Retain open space, enhance recreational opportunities, conserve fish and wildlife habitat, increase access to natural resource lands and water, and develop parks and recreation facilities.

The proposed code amendments are supportive of the goals of protecting the environment, retaining open space, and conserving fish and wildlife habitat. The proposed code amendments would facilitate the efficient use of land and reduce the need to convert open space, rural areas, and fish and wildlife habitat to housing and related infrastructure, would encourage the construction of housing types that use less energy for heating and cooling, and would provide transportation-efficient housing opportunities that reduce air and water pollution including greenhouse gas emissions.

RCW 36.70A.100: The comprehensive plan of each county or city that is adopted pursuant to RCW [36.70A.040](#) shall be coordinated with, and consistent with, the comprehensive plans adopted pursuant to RCW [36.70A.040](#) of other counties or cities with which the county or city has, in part, common borders or related regional issues.

RCW 36.70A.210(1): The legislature recognizes that counties are regional governments within their boundaries, and cities are primary providers of urban governmental services within urban growth areas. For the purposes of this section, a "countywide planning policy" is a written policy statement or statements used solely for establishing a countywide framework from which county and city comprehensive plans are developed and adopted pursuant to this chapter. This framework shall ensure that city and county comprehensive plans are consistent as required in RCW [36.70A.100](#). Nothing in this section shall be construed to alter the land-use powers of cities.

RCW 36.70A.210(7): Multicounty planning policies shall be adopted by two or more counties, each with a population of four hundred fifty thousand or more, with contiguous urban areas and may be adopted by other counties, according to the process established under this section or other processes agreed to among the counties and cities within the affected counties throughout the multicounty region.

RCW 36.70A.210(1) and (7) and RCW 36.70A.100 require consistency with the VISION 2050 Multicounty Planning Policies. The SW12 proposal is consistent with the following Vision 2050 MPPs:

MPP-RGS-6: Encourage efficient use of urban land by optimizing the development potential of existing urban lands and increasing density in the urban growth area in locations consistent with the Regional Growth Strategy.

The SW12 proposal would help optimize the urban residential development potential of this portion of the Southwest UGA. The proposal would encourage more compact and efficient urban development which reduces demand on public facilities and services.

MPP-H-2: Provide a range of housing types and choices to meet the housing needs of all income levels and demographic groups within the region.

MPP-H-7: Expand the supply and range of housing at densities to maximize the benefits of transit investments, including affordable units, in growth centers and station areas throughout the region.

MPP-H-8: Promote the development and preservation of long-term affordable housing options in walking distance to transit by implementing zoning regulations, and incentives.

The SW12 proposal would support expanded housing supply for multiple economic segments, including apartments and condominiums that can be built and maintained at a lower cost through economies of scale and more efficient use of land, utilities, maintenance, and transportation. The SW12 proposal would provide more opportunities for multi-family residential development that would support high-capacity transit service located within one-quarter mile walking distance from the proposal area.

Criterion “f”: New information is available that was not considered at the time the relevant comprehensive plan or development regulation was adopted that changes the underlying assumptions and supports the proposed amendment.

Yes. This area is part of the Urban Core Subarea Plan Element that is proposed for the 2024 Update. The SW12 code amendment request is consistent with policy direction in that proposal that would apply throughout the Urban Core Subarea.

The following table summarizes the results of the PDS final docket evaluation of SW12:

Consistent with SCC 30.74.060(2)					
(a)	(b)	(c)	(d)	(e)	(f)
Yes	Yes	Yes	Yes	Yes	Yes

STATE ENVIRONMENTAL POLICY ACT (SEPA) ACTION:

All SEPA requirements with respect to this non-project programmatic proposal have been satisfied. As of this writing, the County expects to issue a Draft Environmental Impact Statement (DEIS) for the Snohomish County Comprehensive Plan 2024 Update in September 2023. A final EIS will be issued in 2024. The analysis in the DEIS was used to review any environmental impacts of the SW12 proposal.

NOTIFICATION OF STATE AGENCIES

Pursuant to RCW 36.70A.106, a 60-day notice of intent to adopt the proposed GMACP map amendments will be transmitted to the Washington State Department of Commerce prior to the planning commission’s briefing for distribution to state agencies.

STAFF RECOMMENDATION

Based on the final evaluation contained in this staff report, PDS recommends that the SW12 proposal to amend Section 30.23.040(14) of the Snohomish County Code (SCC) to expand the area in which maximum height limits of 75 feet apply for multi-family residential development **BE APPROVED**.

ACTION REQUESTED

The Planning Commission is requested to hold a public hearing, consider the proposed SW12 amendments, and provide a recommendation to the County Council. The Planning Commission can recommend approval of the SW12 amendments with supporting findings as proposed or modified, denial of the proposal with findings, or amend the proposal with appropriate findings.

ATTACHMENTS

Attachment A: SW12 Proposed Code Amendment

Attachment B: SW12 Proposed Findings

cc: Ken Klein, Executive Director
Mike McCrary, PDS Director
David Killingstad, PDS Manager

ATTACHMENT A

Proposed Code Amendment

SCC 30.23.040 (14) The maximum building height is 75 feet for multifamily structures on sites zoned MR, NB, PCB, CB and GC that are in the Southwest UGA where any portion of the site is within 2,000 feet of the western edge of the right-of-way of State Route 99 or within ~~((800))~~ 2,000 feet of the eastern edge of the right-of-way of State Route 99, and the site is east of State Route 525. Subject to the requirements in SCC 30.22.100, non-residential uses are allowed on the first floor of multifamily structures on sites zoned NB, PCB, CB, and GC that are in the Southwest UGA where any portion of the site is within 2,000 feet of the edge of the right-of-way of State Route 99 and the site is east of State Route 525.

ATTACHMENT B

FINDINGS

1. The SW12 docket proposal amends Section 30.23.040(14) of the Snohomish County Code (SCC) to expand the area east of SR 99 right-of-way and north of SR 525 and south of the City of Everett, from 800 feet to 2000 feet, in which maximum height limits of 75 feet apply for multi-family residential development
2. The SW12 proposal furthers the Growth Management Act (GMA) goals in RCW 36.70A.020 by encouraging multifamily development within the existing boundaries of the Southwest UGA along a corridor that is served by high-capacity transit.
3. The SW12 proposal is consistent with the Multicounty Planning Policies (MPP), including RGS-6, HO-2, HO-7, and HO-8 by encouraging multifamily development within the existing boundaries of the Southwest UGA along a corridor that is served by high-capacity transit.
4. The SW12 proposal is consistent with the Countywide Planning Policies (CPP) DP-11 by encouraging multifamily development within the existing boundaries of the Southwest UGA along a corridor that is served by high-capacity transit.
5. The SW12 proposal is consistent with the Snohomish County GMA Comprehensive Plan policies LU 2.B.2 and 2.B.3 by encouraging multifamily development along a corridor that is served by high-capacity transit.



Snohomish County

SNOHOMISH COUNTY PLANNING COMMISSION

January 16, 2024

Snohomish County Council
County Administration Building
3000 Rockefeller Avenue, M/S 609
Everett, WA 98201-4046

SUBJECT: Planning Commission recommendation on Final Docket XXI

Snohomish County Council,

On behalf of the Snohomish County Planning Commission, I am forwarding our recommendations regarding the Final Docket XXI proposed amendments to the Snohomish County Growth Management Act Comprehensive Plan (GMACP) policies and Future Land Use (FLU) Map, zoning, and Snohomish County Code (SCC). The Planning Commission had briefings on the Final Docket XXI proposals on September 12, 2023, and conducted a public hearing on October 24, 2023. Deliberations were held on November 14 and 15, 2023.

Consistent with the requirements for processing of the final docket in SCC 30.74.060, the Planning Commission makes the following recommendations to the Snohomish County Council, which are supported by findings of facts and conclusions after considering testimony and information presented during the public hearing process.

PLANNING COMMISSION RECOMMENDATIONS

- **DR1 – Town of Darrington:** A motion was made by Commissioner Campbell recommending the Town of Darrington continue to work with County staff on a docket application that can meet final approval criteria [Motion approved 9-0.] The recommendation is based on the findings in the September 11, 2023, PDS staff report and public testimony that the proposal as studied for the Draft Environmental Impact Statement (DEIS) and evaluated for the staff recommendation is inconsistent with the Growth Management Act (GMA), the Multicounty Planning Policies (MPPs), the Countywide Planning Policies (CPPs), and the Snohomish County GMACP policies and should be denied. The DR1 docket as evaluated is a proposal to amend the FLU Map of the Snohomish County GMACP to:
 - remove 262 acres from the western part of the Urban Growth Area (UGA) and redesignate from Urban Low Density Residential-3 (ULDR-3), Urban Industrial (UI), and Public/Institutional Use (P/IU) to Rural Residential-Rural Diversification (RR-RD), Commercial Forest-Forest Transition Area (CF-FTA), and Rural Industrial (RI), and rezone the area from Heavy Industrial (HI) and R-12,500 to Rural Diversification (RD), Forestry (F), and Rural Industrial (RI);
 - add 160 acres to the north of the UGA and redesignate from Low Density Rural Residential (LDRR), CF-FTA, RI, and RR-RD and Rural/Urban Transition Area (RUTA) overlay to P/IU, UI, and ULDR-3, and rezone the area from F, RD, and RI to R-12,500 and HI; and

- add 7.8 acres to the south of the UGA and redesignate from Rural Residential-10-Resource Transition (RR-10-RT) and Rural Residential-5 (RR-5) to ULDR-3 and rezone the area from RD to R-12,500.
- **LS2 – City of Lake Stevens: No recommendation** [Motion to recommend approval failed 5-4] was made on a proposed expansion of the east boundary of the Lake Stevens UGA and redesignation of 3.42 acres from Rural Residential (RR) and RUTA to UI. The proposal calls for rezoning the subject property from Rural 5-Acre (R-5) zoning to HI. The Planning Commission considered the findings in the September 11, 2023, PDS staff report that the proposal is inconsistent with GMA, the MPPs, the CPPs, and the GMACP policies.
- **MALT1 – Vangemert: Recommend Approval** [Motion approved 9-0] of a proposed expansion of the Maltby UGA and redesignation of 10.7 acres from RR to UI. The proposal calls for rezoning the subject property from R-5 zoning to Light Industrial (LI). The Planning Commission considered the findings in the September 11, 2023, PDS staff report that the proposal is not fully supported by GMA, the MPPs, the CPPs, and the GMACP policies. The Planning Commission based its recommendation on the public testimony recommending approval.
- **MON2 – Davis-Johnson: No recommendation** [Motion to recommend denial failed 4-5] was made on a proposed expansion of the northern boundary of the Monroe UGA and redesignation of 22 acres from RR and RUTA to Urban Low Density Residential (ULDR). The proposal also calls for rezoning the subject property from R-5 to R-9,600 zoning. The Planning Commission considered the findings in the September 11, 2023, PDS staff report that the proposal is inconsistent with GMA, the MPPs, the CPPs, and the GMACP policies.
- **MV2 – Northpoint Development, LLC: Recommend Approval** [Motion approved 6-3] of a proposed expansion of the eastern boundary of the Marysville UGA and redesignation of approximately 183 acres from Rural Residential-10 (RR-10) to UI. The proposal calls for rezoning the subject property from Agriculture-10 Acre (A-10) to LI. The MV2 docket also calls for the following two policy amendments:

Repeal Objective LU 6.D

Designate Rural Residential-10 in those areas outside the Marysville-Arlington Urban Growth Areas east of I-5 to maintain large parcel patterns for small farm and low-density rural uses.

Repeal LU Policy 6.D.1

Provide that the portion of the Rural Residential-10 area bounded on the south by 108th and on the north by the diagonal railroad line be maintained in rural status and specialty agriculture through cluster provisions and specialty agriculture priority.

The Planning Commission considered the findings in the September 11, 2023, PDS staff report that the proposal is not fully supported by GMA, the MPPs, the CPPs, and the GMACP policies. The Planning Commission based their recommendation on the public testimony received recommending approval.


- **SW10 – CS Real Estate Development, LLC: Recommend Approval** [Motion approved 9-0] of a proposed redesignation of 14 acres within the Southwest UGA from UI to Urban Center. The proposal calls for rezoning the subject property from LI to Urban Center. The recommendation is based on the findings in the September 11, 2023, PDS staff report.
- **SW12 – Mietzner: Recommend Approval** [Motion approved 9-0] of a proposed amendment to SCC 30.23.040(14) to expand the area east of SR 99 right-of-way and north of SR 525 and south of the City of Everett, from 800 feet to 2,000 feet, in which maximum height limits of 75 feet apply for multi-family residential development. The recommendation is based on the findings in the September 11, 2023, PDS staff report.
- **SW14 – Petrie: Recommend Denial** [Motion approved 9-0] of a proposed expansion of the eastern boundary of the Southwest UGA and redesignation of 10.75 acres from RR and RUTA to

Urban Medium Density Residential (UMDR). The proposal calls for rezoning the subject property from R-5 to Low Density Multiple Residential (LDMR). The recommendation is based on the findings in the September 11, 2023, PDS staff report.

- **SW17 – Town of Woodway: Recommend Approval** [Motion approved 9-0] of a proposed expansion the western boundary of the Southwest UGA and Woodway MUGA to: 1) add the 1,607 acres of Town of Woodway’s remaining incorporated area which lies within Puget Sound; and 2) add the 2.99 acres of deep-water pier at Point Wells, designate the pier as Urban Village on the FLU Map, and zone the pier as Planned Community Business (PCB). The recommendation is based on the findings in the September 11, 2023, PDS staff report.

These recommendations were made following the close of the public hearing in October, including written testimony submitted prior to close-of-business on October 31, 2023, and after due consideration of the information presented and is based on the findings and conclusions presented in the numerous staff reports, public comments, and Commission discussion.

Respectfully submitted,


[Robert Larsen \(Jan 16, 2024 18:07 PST\)](#)

SNOHOMISH COUNTY PLANNING COMMISSION
Robert Larsen, Chairman

Attachments:

Planning Commission Minutes of October 24 and November 14 and 15, 2023

cc: Dave Somers, Snohomish County Executive
Mike McCrary, Director, Planning and Development Services



Snohomish County

Planning Commission

Planning and Development Services

3000 Rockefeller Avenue, M/S #604, Everett, WA 98201

Clerk Email: Taylor.Twiford@snoco.org

REGULAR SESSION
OCTOBER 24, 2023
MINUTES

For access to supporting documents reviewed by the Planning Commission, visit the Snohomish County Planning Commission webpage at <https://snohomishcountywa.gov/164>

A. CALL TO ORDER AND ROLL CALL

Commissioner Robert Larsen, Planning Commission Chair, called the meeting to order at 5:32 p.m.

Of the eleven (11) currently appointed commissioners, eight (8) were in attendance (a quorum being six (6) members and a majority being six (6) members:

Commissioners Present

Kimberly Busteed
Christine Eck
Robert Larsen
Mark James
Ray Sheldon
Rosanna Brown
Tom Campbell
Karl Niemela

Commissioners Absent

Merle Ash
Angie Sievers
Neil Pedersen

David Killingstad, Planning and Development Services Manager, served as the Planning Commission Secretary for this meeting.

B. CHAIRPERSON'S REPORT

C. APPROVAL OF MINUTES

The minutes of [September 26, 2023](#) were unanimously approved.

D. UNFINISHED BUSINESS

1. Comprehensive Plan Update: Hearing

David Killingstad, Long Range Planning Manager, David.Killingstad@snoco.org



Long Range Planning Division Staff
Department of Public Works Staff
Department of Conservation and Natural Resources Staff

The Planning Commission held a public hearing on the proposed update to the Snohomish County Comprehensive Plan in compliance with Growth Management Act requirements in RCW 36.70A.130(3) to review and update, as needed, the county's Urban Growth Areas. Comprehensive plan documents with proposed updates include the Introduction, Population and Employment Element, Land Use Element, Housing Element, Natural Environment Element (including County Council Motion No. 22-096 Urban Tree Canopy Policies), Transportation Element, Parks and Recreation Element, Capital Facilities and Utilities Element (including County Council Motion No. 22-097 Broadband Policies, Economic Development Element, Interjurisdictional Coordination Element and Future Land Use Map, Zoning Map. In addition, new elements for Climate Change and Resiliency, Tribal Coordination, and the Urban Core Subarea Plan. Public comments will be accepted on the proposed amendments to the comprehensive plan documents.

For more information see:

- [Planning Commission Element Briefings Planning Commission Briefings](#)
- [Staff Memorandum dated September 12, 2023](#)
- [Future Land Use and Zoning Map Amendments Staff Report dated September 11, 2023](#)
- [Future Land Use, Zoning, and Municipal Urban Growth Area Map Alternatives Memo dated October 10, 2023](#)
- [Tribal Coordination Element Changes Memo dated October 9, 2023](#)
- [Public Comments submitted as of October 9, 2023](#)

Final Docket XXI

Frank Slusser, PDS Senior Planner, Frank.Slusser@snoco.org

Final Docket XXI consists of seven proposals to amend the Future Land Use (FLU) Map of the General Policy Plan that will revise Urban Growth Area boundaries and may change urban and rural plan designations. The proposals may also include amendments to the official zoning map to implement proposed FLU map amendments. One proposal would amend the future land use map from Urban Industrial to Urban Center and another proposal would amend Title 30 SCC development regulations related to building height. Final Docket XXI is being publicly reviewed and considered for final action in conjunction with the 2024 GMA Comprehensive Plan Update.

For more information see:

City of Darrington (DR1)

- [DR1 – PDS Staff Recommendation](#)

City of Lake Stevens No. 2 (LS2)

- [LS2 – PDS Staff Recommendation](#)

Vangemert (MALT1)

- [MALT – PDS Staff Recommendation](#)



Davis-Johnson (MON1)

- [MON1 – PDS Staff Recommendation](#)

Northpointe Development, LLC (MV2)

- [MV2 – PDS Staff Recommendation](#)

CS Real Estate Development, LLC (SW10)

- [SW10 – PDS Staff Recommendation](#)

Mietzner (SW12)

- [SW12 – PDS Staff Recommendation](#)

Petrie (SW14)

- [SW14 – PDS Staff Recommendation](#)

Town of Woodway (SW17)

- [SW17 – PDS Staff Recommendation](#)

County Council Motions

Frank Slusser, PDS Senior Planner, Frank.Slusser@snoco.org

County Council motions consist of five proposals to amend the Future Land Use (FLU) Map of the General Policy Plan that will revise Urban Growth Area boundaries and may change urban and rural plan designations. The proposals may also include amendments to the official zoning map to implement proposed FLU map amendments. The County Council motions are being publicly reviewed and considered for final action in conjunction with the 2024 GMA Comprehensive Plan Update.

For more information see:

Motion No. 22-090 Referring a Proposed Expansion of the Southwest UGA

- [Motion No. 22-090](#)
- [Future Land Use and Zoning Map Amendments Staff Report dated September 11, 2023](#)

Motion No. 22-095 Referring a Proposed Expansion of the Lake Stevens UGA

- [Motion No. 22-095](#)
- [Future Land Use and Zoning Map Amendments Staff Report dated September 11, 2023](#)

Motion No. 22-098 Referring a Proposed Expansion of the Maltby UGA

- [Motion No. 22-098](#)
- [Future Land Use and Zoning Map Amendments Staff Report dated September 11, 2023](#)

Amended Motion No. 22-099 Referring a Proposed Expansion of the Monroe UGA

- [Motion No. 22-099](#)
- [Future Land Use and Zoning Map Amendments Staff Report dated September 11, 2023](#)

Motion No. 22-123 Referring a Proposed Expansion of the Southwest UGA



- [Motion No. 22-134](#)
- [Future Land Use and Zoning Map Amendments Staff Report dated September 11, 2023](#)

Commissioner Larsen opened the **Public Hearing at 5:37**. for the proposed updates, proposals, and amendments.

Three hundred and fifty-one (351) written comments were received by the Planning Commission from the public before the public hearing. Forty-one (41) members of the public commented in person at the public hearing and nineteen (19) members of the public commented virtually.

Of the sixty (60) members of the public that spoke, thirty (30) of them directly asked the Commission to support the Urban Tree Canopy Policies citing the benefit of trees for protecting the environment and mitigating the impacts from climate change as well as improving quality of life.

Thirty-one (31) members of the public spoke on rezoning and expansions. Fifteen (15) commented directly on the proposed Alternatives with ten (10) giving their support to Alternative 2 or Alternative 3 and five (5) members opposing.

Prior to closing the hearing, the Commission voted with unanimous approval to keep the written record open until 5:00 p.m. on October 31, 2023.

The Public Hearing was closed at 8:32 p.m.

Note: In between taking in-person testimony and virtual testimony, the Commission took a ten (10) minute break from 7:22 p.m. to 7:32 p.m.

E. ADJOURN

A **Motion** to adjourn was made by Commissioner Campbell and seconded by Commissioner Sheldon.

The meeting adjourned at 8:41 pm.

PLANNING COMMISSION'S RANGE OF POSSIBLE ACTIONS:

At the conclusion of its public hearing, the County Planning Commission will consider transmitting a formal recommendation to County Council concerning adoption of the proposal. The Commission may make a recommendation to adopt or to not adopt the proposal. The Commission's recommendation may also propose amendments to the proposal. The Planning Commission is an advisory body and the final decision rests with the County Council.

PARTY OF RECORD / PUBLIC TESTIMONY:

You may become a party of record for any specific topic that comes before the Planning Commission by submitting a written request or testimony to Taylor Twiford, Planning Commission Clerk, PDS, M/S 604, 3000 Rockefeller Avenue, Everett, WA 98201 or email at Taylor.Twiford@snoco.org.



Snohomish County

Planning Commission

Planning and Development Services

WHERE TO GET COPIES OF DOCUMENTS AND WEBSITE ACCESS:

Please check www.snohomishcountywa.gov for additional information or the Snohomish County Department of Planning and Developmental Services, Reception Desk, 2nd Floor, County Administration Building East, 3000 Rockefeller Avenue, Everett, WA 98201 or email at Taylor.Twiford@snoco.org.

AMERICANS WITH DISABILITIES ACT NOTICE:

Snohomish County facilities are accessible. The county strives to provide access and services to all members of the public. Sign language interpreters and communication materials in alternate form will be provided upon request of one calendar week. Contact Angela Anderson at 425-262-2206 Voice, or 425-388-3700 TDD.

Snohomish County Planning Commissioners:

Merle Ash, District 1

Mark James, District 1

Kimberly Busted, District 2

Raymond Sheldon, Jr., District 2

Robert Larsen, District 3

Christine Eck, District 3

Tom Campbell, District 4

Neil Pedersen, District 4

Rosanna Brown, District 5

Karl Niemela, District 5

Angie Sievers, Executive Appointee

Commission Staff (from Planning and Development Services (PDS) Department):

Mike McCrary, Commission Secretary

Taylor Twiford, Commission Clerk



Snohomish County

Planning Commission

Planning and Development Services

3000 Rockefeller Avenue, M/S #604, Everett, WA 98201

Clerk Email: Taylor.Twiford@snoco.org

REGULAR SESSION
NOVEMBER 14, 2023
MINUTES

For access to supporting documents reviewed by the Planning Commission, visit the Snohomish County Planning Commission webpage at <https://snohomishcountywa.gov/164>

A. CALL TO ORDER AND ROLL CALL

Commissioner Robert Larsen, Planning Commission Chair, called the meeting to order at 5:30 p.m.

Of the ten (10) currently appointed commissioners, nine (9) were in attendance (a quorum being six (6) members and a majority being six (6) members:

Commissioners Present

Kimberly Busteed
Robert Larsen
Ray Sheldon
Rosanna Brown
Tom Campbell
Karl Niemela
Merle Ash
Angie Sievers
Mark James

Commissioners Absent

Neil Pedersen

David Killingstad, Planning and Development Services Manager, served as the Planning Commission Secretary for this meeting.

B. CHAIRPERSON'S REPORT

Chair Larsen announced that Commissioner Eck won her bid for the Edmond City Council and had to resign her place on the commission due to the meetings being on the same night.

C. APPROVAL OF MINUTES

The minutes of [October 24, 2023](#) were unanimously approved.

D. UNFINISHED BUSINESS

1. Comprehensive Plan Update: Deliberations
David Killingstad, Long Range Planning Manager, David.Killingstad@snoco.org



Long Range Planning Division Staff
Department of Public Works Staff
Department of Conservation and Natural Resources Staff

The Planning Commission deliberated on the proposed amendments to the Snohomish County Comprehensive Plan in compliance with Growth Management Act requirements in RCW 36.70A.130(3) and made several recommendations to the County Council. Recommendations included Future Land Use Map amendments (infill, County Council Motions, Final Docket XXI as well as Zoning).

The public hearing was held on October 24, 2023. Verbal testimony received at that time, as well as written testimony received through 5:00 p.m. on October 31, 2023, was considered during the following deliberation meetings.

David Killingstad began the meeting by giving a brief presentation outlining how the deliberations would proceed and recommended sequence of topics.

- [Roadmap to Recommendations Deliberation Presentation](#)
- a. [Future Land Use Map-Infill Changes \(links from Hearing agenda\)](#)
Frank Slusser gave an overview of the three alternatives. Alternative 2 and alternative 3 both include the urban core subarea plan as a major component accommodating most of the urban growth for the unincorporated area within the area around the future light rail stations. Alternative 2 and 3 have nearly identical proposals for infill within the southwest UGA and those municipal urban growth areas that are part of the high capacity transit communities. The major differences are UGA expansions and docket proposals. Alternative 3 includes all the docket proposals and council initiated UGA expansions as well as for infill, whereas alternative 2 includes only DR1, SW17, and motion 22-134 as UGA changes.

The commission had a discussion around the provided information with Commissioner Ash stating that he would support the staff recommendations for alternative 3 as it seemed more sensible and trying to address issues like housing.

There was also additional discussion on how to make motions for the docket proposals and County initiated motions after voting on the preferred alternative.

A **motion** was made by Commissioner Campbell and Seconded by Commissioner Sheldon to adopt Alternative 2.

Vote (Motion)

6 In favor (*Brown, Busteed, Campbell, Larsen, Niemela, Sheldon*)

3 Opposed (*Ash, James, Sievers*)

0 Abstention

Motion **PASSED**

For further information, please review the following:

- [Future Land Use and Zoning Map Amendments Staff Report dated September 11, 2023](#)
- [Future Land Use, Zoning, and Municipal Urban Growth Area Map Alternatives Memo](#)



[dated October 10, 2023](#)

b. County Council Motions (links from Hearing agenda)

i. **Motion No. 22-090 Referring a Proposed Expansion of the Southwest UGA**

This is a proposal to expand the east side of the southwest UGA by 789 acres. The proposal is mostly for urban low density and urban medium density, residential uses with some urban high density by Maltby Road and publicly owned properties would be designated public institutional use. It was studied as part of Alternative 3. This is an area where the capacity increase would be roughly 2,300 population, and it also would include employment. It was also noted that there is a docket proposal (SW14) that overlaps with this proposal.

Prior to making a motion, there was a discussion around a population deficit under Alternative 2 and the urban core subarea as a plan that presents opportunities to develop in a way that is consistent with the significant infrastructure investments that light rail represents and the ability for people to move through the region with access to the light rail.

Commissioner Ash expressed concerns about the cost of living in GMA areas and restrictions and Chair Larsen expressed concerns over budget costs mentioned in the Transportation memo. Vice Chair Campbell expressed an interest in limiting UGA expansions unless they really could be approved citing the predicted deficits and the zoning just not being in place for it along with concerns with roads already being at capacity. Commissioner Sievers had some questions regarding the land and if it was sloped. Commissioner Busted addressed written comments received being against the expansion with a lot of the feedback referring to traffic congestion. Commissioner James expressed concerns over not taking away the option for growth with Commissioner Brown agreeing.

A **motion** was made by Commissioner Ash recommending adoption of motion 22-090 and was seconded by Commissioner Brown.

Vote (Motion)

5 in favor (*Ash, Brown, James, Niemela, Sievers*)

4 Opposed (*Campbell, Busted, Larsen, Sheldon*)

0 Abstention

Motion **FAILED**

For further information, please review the following:

1. [Motion No. 22-090](#)
2. [Future Land Use and Zoning Map Amendments Staff Report dated September 11, 2023](#)

ii. **Motion No. 22-134 Referring a Proposed Expansion of the Southwest UGA**

This proposal was studied under alternative 2 and would redesignate roughly 270 acres from rural to urban medium density residential.

During the discussion, Commissioner Busted put forward a motion to amend



the main motion to include the R-5 zoning south of Maltby Road to be included citing written comments received in favor of being included and wanting to see the expansion and connection of 45th to Maltby Road due to traffic and safety issues. It was also noted that the City of Bothell was against the expansion and that a portion of the area that was discussed to be included in the proposed amended area was not included in the environmental review and that it may require more analysis, so that portion was removed from the amended area.

A motion to approve motion 22-134 was made by Commissioner Sheldon and was seconded by Commissioner Ash.

Vote (Motion)

8 In favor (*Ash, Brown, Busted, James, Larsen, Niemela, Sheldon, Sievers*)

1 Opposed (*Campbell*)

0 Abstention

Motion **PASSED**

A **motion** to amend the main motion was made by Commissioner Busted to include all R-5 zoning north of 215th to Maltby Road be included from motion 22-090 and was seconded by Commissioner Sheldon.

Vote (Motion)

7 In favor (*Ash, Brown, Busted, James, Larsen, Niemela, Sievers*)

2 Opposed (*Campbell, Sheldon*)

0 Abstention

Motion **PASSED**

For further information, please review the following:

1. [Motion No. 22-134](#)
2. [Future Land Use and Zoning Ma Amendments Staff Report dated September 11, 2023](#)

- iii. **Motion No. 22-095 Referring a Proposed Expansion of the Lake Stevens UGA**
This proposal includes three areas of expansion that are in separate parts of the UGA. The first is along Sunnyside Boulevard and would add 216 acres to the West side for the designation of urban low density residential. The second is to the South of State Route 9, an area that has existing commercial and the third is on the east side, an area that includes former Lake Stevens, landfill, and some additional properties that are in between that and the existing UGA boundary and would be an addition of 86 acres south of Fourth Street and west of 130 First Avenue NE for urban low density residential on the properties over here and public institutional use.

Commissioner Ash expressed concerns of Lake Stevens running out of residential land and their need to expand to meet their growth targets and prompted discussion on their motivations. Commissioner Busted referenced written comments that were opposed to this expansion due to critical areas and farming concerns. Commissioner Sheldon had some concerns on the areas and whether they were sensitive areas or not. Ryan Countryman clarified that



the proposed area was not for a school but likely a ball field. Commissioner Sievers referenced a letter from the City of Lake Stevens in favor with Commissioner James agreeing that the mayor and Council know best for their city.

A **motion** was made to approve motion 22-095 was made by Commissioner Sheldon and was seconded by Commissioner Ash.

Vote (Motion)

5 In favor (*Sievers, Niemela, James, Brown, Ash*)

4 Opposed (*Sheldon, Larsen, Campbell, Busted*)

0 Abstention

Motion **FAILED**

A **motion** to amend the main motion to remove Sunnyside Road and include the landfill area and rural business area was made by Commissioner Campbell and seconded by Commissioner Busted.

Vote (Motion)

5 In favor (*Sievers, Sheldon, Larsen, Campbell, Busted*)

4 Opposed (*Niemela, James, Brown, Ash*)

0 Abstention

Motion **FAILED**

For further information, please review the following:

1. [Motion No. 22-095](#)
2. [Future Land Use and Zoning Map Amendments Staff Report dated September 11, 2023](#)

The Commission took a brief break and 7:10 pm and reconvened at 7:20 pm.

iv. Motion No. 22-098 Referring a Proposed Expansion of the Maltby UGA

This proposal contains three separate areas for a total of 255 acres plus additional right of way. Area one is to the northwest of Maltby, the existing Maltby UGA, 142 acres plus additional right of way. Area 2 is to the South and would add 112 acres to the Southeast extending down to the county line. The third area is 0.87 acres west of State Route 9 and would redesignate that to urban industrial. That property already has an overlapping building that goes across the UGA boundary at that location.

Prior to the motions, there was discussion around how many acres would remain if the properties for the school district were excluded and how the 9 million transportation component would be added in. Commissioner Ash requested further clarification on what the designation of the first area was. It's actually 215 acres that are proposed for public/institutional use and 24 acres that would go to industrial uses.

A **motion** recommending approval for motion 22-098 was made by Commissioner Ash and was seconded by Commissioner Niemela.



Vote (motion)

9 In favor (*Ash, Brown, Busted, Campbell, James, Niemela, Larsen, Sheldon, Sievers*)

0 Opposed

0 Abstention

Motion **PASSED**

For further information, please review the following:

1. [Motion No. 22-098](#)
2. [Future Land Use and Zoning Map Amendments Staff Report dated September 11, 2023](#)

v. Amended Motion No. 22-099 Referring a Proposed Expansion of the Monroe UGA

This proposal is on the west side of the Monroe UGA, North of US 2, and this would expand the UGA by 68 acres between US 2 and Roosevelt Road. It would be redesignated from rural residential within the rural urban transition area.

There was some discussion regarding the goal and motivation of the expansion as well as growth targets. Commissioner Campbell discussed concerns that the site was problematic.

A **motion** to recommend approval of motion 22-099 was made by Commissioner Sheldon and was seconded by Commissioner Sievers.

Vote (motion)

5 In favor (*Ash, Brown, James, Niemela, Sievers*)

4 Opposed (*Busted, Campbell, Larsen, Sheldon*)

Motion **FAILED**

For further information, please review the following:

1. [Motion No. 22-099](#)
2. [Future Land Use and Zoning Map Amendments Staff Report dated September 11, 2023](#)

c. Final Docket XXI (links from Hearing agenda)

i. City of Darrington (DR1)

This docket proposal would remove 262 acres to the west of the Darrington UGA and add 160 acres to the north for a mix of uses. The staff recommendation for this proposal is to deny due to it also includes the area within the flood plain which is not allowed under GMA to be included in the urban growth area.

Prior to a motion being made there was discussion about what could be amended on the proposal to get it approved. Commissioner Sheldon did note



that the Sauk-Suiattle Tribe submitted verbal and written testimony against the proposal.

A **motion** was made by Commissioner Campbell recommending the Town of Darrington continue to work with County staff on docket application that can meet final approval and was seconded by Commissioner Ash.

Vote (motion)

9 In favor (*Sievers, Sheldon, Niemela, Larsen, James, Campbell, Busted, Brown, Ash*)

0 Opposed

0 Abstention

Motion **PASSED**

1. [DR1 – PDS Staff Recommendation](#)

ii. **City of Lake Stevens No. 2 (LS2)**

This proposal would add 3.4 2 acres to the east part of the UGA boundary for urban industrial use, would add 6 jobs of capacity to the UGA, and was studied under Alternative 3. Staff recommendation is to deny the proposal.

There was discussion around the issues in the proposal including the site being in critical areas within a shoreline designation of Rural conservancy, which is inconsistent with being added to the AGA therefore, less than a third of the site would be developable, but it would help meet shortfall capacity. There was discussion around protections of the wetlands and streams with Commissioner Sheldon expressing concerns that there could be more proactive protections with Commissioner Campbell echoing the statement.

A **motion** was made to approve Lake Stevens LS2 application was made by Commissioner Ash and was seconded by Commissioner James.

Vote (motion)

5 In favor (*Ash, Brown, James, Niemela, Sievers*)

4 Opposed (*Busted, Campbell, larsen, Sheldon*)

0 Abstention

Motion **FAILED**

1. [LS2 – PDS Staff Recommendation](#)

iii. **Vangemert (MALT1)**

This proposal overlaps with Council Motion 22-098 and would add 10.7 acres of urban industrial to the southeast part of the Maltby UGA and was studied under Alternative 3. While it would add 73 jobs to the UGA the staff recommendation is to deny due to Vision 2050 direction to avoid adding additional capacity to urban unincorporated areas.

Commissioner Ash inquired as to what kind of business currently existed on the property which prompted a discussion on demand for recycling of construction



debris. Commissioner Busted also prompted discussion on the differences between this docket proposal and council motion 22-098.

A **motion** to approve MALT1 application was made by Commissioner Busted and was seconded by Commissioner Ash.

Vote (motion)

9 In favor (*Ash, Busted, Brown, Campbell, James, Larsen, Niemela, Sheldon, Sievers*)

0 Opposed

0 Abstention

Motion **PASSED**

1. [MALT1 – PDS Staff Recommendation](#)

iv. **Davis-Johnson (MON2)**

This proposal would add 22 acres to the north part of the urban growth area boundary for urban low density residential use. The proposed zoning is R-9,600 at this location. The recommendation from staff on this proposal is to deny due to the large excess of residential capacity within the existing Monroe UGA and under the Vision 2050 the direction is to avoid increasing capacity within urban unincorporated areas, regional geography.

A **motion** to deny MON2 application was made by Commissioner Campbell and was seconded by Commissioner Busted.

4 In favor (*Busted, Campbell, Larsen, Sheldon*)

5 Oppose, (*Ash, Brown, James, Niemela, Sievers*)

Motion **FAILED**

1. [MON2 – PDS Staff Recommendation](#)

v. **Northpoint Development, LLC (MV2)**

This proposal would add roughly 183 acres to the east part of the Marysville UGA for urban industrial uses and it would also propose deleting an objective and a policy in the Land Use Element that would remove policy direction to maintain the Rural Residential-10 designation for 1,200 acres. Staff recommendation is to deny.

Commissioner James stated that it seemed to be common sense to add it and let growth happen naturally there. Commissioner Ash stated that both the city of Arlington and city of Marysville have this cascade industrial center and there is a lot of industrial commercial type businesses coming into the area already. Commissioner Busted referenced written comments received that were against the proposal citing multiple fish streams and most of the property looking to be covered in potential wetlands. Commissioner Campbell echoed the sentiment, feeling that this would be adding before it was needed. There was additional discussion around the existing uses on the land. Commissioner James asked for the proposal to be re-summarized and then read into the



record a letter from the Community Development Director. Commissioner James also expressed that the decisions should be made locally.

A **motion** was made to deny MV2 was made by Commissioner Sheldon and was seconded by Commissioner Campbell.

Vote (motion)

3 In favor (*Busteed, Campbell, Sheldon*)

6 Opposed (*Ash, Brown, James, Larsen, Niemela, Sievers*)

0 Abstention

Motion **FAILED**

Prior to voting on the second main motion, Commissioner Sheldon expressed concerns for approving this proposal as it would extend beyond the docket proposal by deleting the objective and the policy that is part of the Land Use element.

A **motion** to approve MV2 was made by Commissioner Ash and was seconded by Commissioner Sievers.

6 In favor (*Ash, Brown, James, Larsen, Niemela, Sievers*)

3 Opposed (*Busteed, Campbell, Sheldon*)

0 Abstention

Motion **PASSED**

1. [MV2 – PDS Staff Recommendation](#)

vi. **CS Real Estate Development, LLC (SW10)**

This proposal would redesignate 14 acres along Bothell Everett Highway from urban industrial to urban center. Staff recommendation is to approve as it does meet the requirement that there is a need for additional capacity within the Mill Creek UGA to accommodate the adopted initial target for the Mill Creek municipal urban growth area.

A **motion** to approve SW10 was made by Commissioner Campbell and seconded by Commissioner Ash.

9 In favor (*Ash, Brown, Busteed, Campbell, James, Niemela, Larsen, Sheldon, Sievers*)

0 Opposed

0 Abstention

Motion **PASSED**

1. [SW10 – PDS Staff Recommendation](#)

vii. **Mietzner (SW12)**

This proposal is a proposed code amendment and not a map amendment. The proposal is to change the number 800 to the number 2,000 in the bulk matrix in the development code title 30 of the Snohomish County Code and correct a typo of a missing word in the existing code provision. The effect of this policy is



to expand the area along Highway 99 within the urban core of the southwest UGA where there is an increased maximum height limit for multifamily development.

A **motion** to approve SW12 was made by Commissioner Campbell and was seconded by Commissioner Ash.

9 In favor (*Ash, Brown, Busted, Campbell, James, Larsen, Niemela, Sheldon, Sievers*)

0 Opposed

0 Abstention

Motion **PASSED**

1. [SW12 – PDS Staff Recommendation](#)

viii. **Petrie (SW14)**

This proposal would add 10.75 acres to the southwest UGA and would redesignate this urban medium density residential with low density multiple residential. The staff recommendation is to deny as directed by Vision 2050 to avoid adding capacity to the urban unincorporated areas.

A **motion** to deny the SW14 application was made by Commissioner Campbell and was seconded by Commissioner Sheldon.

9 In favor (*Ash, Brown, Busted, Campbell, James, Larsen, Niemela, Sheldon, Sievers*)

0 Opposed

0 Abstention

Motion **PASSED**

1. [SW14 – PDS Staff Recommendation](#)

ix. **Town of Woodway (SW17)**

This proposal is to add to an area that is within the existing town limits that extends into Puget Sound, out to the county border to the UGA and also to add the pier that extends from within the UGA but is currently located just outside of the UGA include those within the Woodway municipal urban growth area. The recommendation from staff is to approve as this does not add any development capacity, but it does bring the existing town into the UGA and would minimize the number of jurisdictions for the pier and would allow Woodway to annex in the future, potentially to also bring the entire pier structure into its jurisdiction, which would make it easier to make repairs if desired to the pier in the future.

Commissioner Sheldon stressed the importance of how votes went on these dockets as it may affect the voting as elements were addressed. Chair Larsen also prompted some discussion on pollution discharge regulations and wanting to see jurisdiction clean up.

A **motion** to approve SW17 was made by Commissioner Campbell and



seconded by Commissioner Ash.
8 In favor (Ash, Brown, Busteded, Campbell, James, Larsen, Niemela, Sievers)
1 Opposed (Sheldon)
0 Abstention
Motion **PASSED**

1. [SW17 – PDS Staff Recommendation](#)

A **motion** to continue deliberation was made by Commissioner Campbell and was seconded by Commissioner Busteded.

E. ADJOURN

A **Motion** to adjourn was made by Commissioner Campbell and seconded by Commissioner Busteded.

The meeting adjourned at 8:41 pm.

PLANNING COMMISSION'S RANGE OF POSSIBLE ACTIONS:

At the conclusion of its public hearing, the County Planning Commission will consider transmitting a formal recommendation to County Council concerning adoption of the proposal. The Commission may make a recommendation to adopt or to not adopt the proposal. The Commission's recommendation may also propose amendments to the proposal. The Planning Commission is an advisory body and the final decision rests with the County Council.

PARTY OF RECORD / PUBLIC TESTIMONY:

You may become a party of record for any specific topic that comes before the Planning Commission by submitting a written request or testimony to Taylor Twiford, Planning Commission Clerk, PDS, M/S 604, 3000 Rockefeller Avenue, Everett, WA 98201 or email at Taylor.Twiford@snoco.org.

WHERE TO GET COPIES OF DOCUMENTS AND WEBSITE ACCESS:

Please check www.snohomishcountywa.gov for additional information or the Snohomish County Department of Planning and Developmental Services, Reception Desk, 2nd Floor, County Administration Building East, 3000 Rockefeller Avenue, Everett, WA 98201 or email at Taylor.Twiford@snoco.org.

AMERICANS WITH DISABILITIES ACT NOTICE:

Snohomish County facilities are accessible. The county strives to provide access and services to all members of the public. Sign language interpreters and communication materials in alternate form will be provided upon request of one calendar week. Contact Angela Anderson at 425-262-2206 Voice, or 425-388-3700 TDD.

Snohomish County Planning Commissioners:

Merle Ash, District 1	Tom Campbell, District 4
Mark James, District 1	Neil Pedersen, District 4
Kimberly Busteded, District 2	Rosanna Brown, District 5
Raymond Sheldon, Jr., District 2	Karl Niemela, District 5
Robert Larsen, District 3	Angie Sievers, Executive Appointee
Vacant, District 3	

Commission Staff (from Planning and Development Services (PDS) Department):

Mike McCrary, Commission Secretary	Taylor Twiford, Commission Clerk
------------------------------------	----------------------------------



Snohomish County

Planning Commission

Planning and Development Services

3000 Rockefeller Avenue, M/S #604, Everett, WA 98201

Clerk Email: Taylor.Twiford@snoco.org

SPECIAL SESSION
NOVEMBER 15, 2023
MINUTES

For access to supporting documents reviewed by the Planning Commission, visit the Snohomish County Planning Commission webpage at <https://snohomishcountywa.gov/164>

A. CALL TO ORDER AND ROLL CALL

Commissioner Robert Larsen, Planning Commission Chair, called the meeting to order at 5:33 p.m.

Of the ten (10) currently appointed commissioners, eight (8) were in attendance (a quorum being six (6) members and a majority being six (6) members:

Commissioners Present

Kimberly Busteed
Robert Larsen
Ray Sheldon
Rosanna Brown
Tom Campbell
Karl Niemela
Angie Sievers
Merle ash @ 6:02 pm

Commissioners Absent

Neil Pedersen
Mark James

David Killingstad, Planning and Development Services Manager, served as the Planning Commission Secretary for this meeting.

B. CHAIRPERSON'S REPORT

No report.

C. UNFINISHED BUSINESS

1. Comprehensive Plan Update: Deliberations

David Killingstad, Long Range Planning Manager, David.Killingstad@snoco.org
Long Range Planning Division Staff
Department of Public Works Staff
Department of Conservation and Natural Resources Staff



The Planning Commission continued their deliberations (which began on November 14th, 2023) on the proposed amendments to the Snohomish County Comprehensive Plan in compliance with Growth Management Act requirements in RCW 36.70A.130(3) and made several recommendations to the County Council. Recommendations include Future Land Use Map amendments (infill, County Council Motions, Final Docket XXI as well as Zoning) and Text Amendments (Element Narratives, Goals, Objectives, Policies, and Appendices).

a. Comprehensive Plan Element Text and Map Amendments

i. **Transportation Element**

Nathan Howard gave an overview of the Transportation Element which included the reorganization of the element and bringing policies from the general policy plan to Transportation. He also touched on public comments received and addressed the role Transportation plays in addressing congestion issues. Following the overview, the Commissioners had some discussion regarding speed control.

A **motion** to approve the Transportation Element as presented by staff was made by Commissioner Campbell and was seconded by Commissioner Sheldon

Vote (motion)

7 In favor (*Busteed, Larsen, Sheldon, Brown, Campbell, Niemela, Sievers*)

0 Opposed

0 Abstention

Motion **PASSED**

A motion to amend the main motion to review the road safety plan including speed limits using TR policy 2.b.3 to be reviewed every two years was made by Commissioner Sheldon and was seconded by Commissioner Campbell.

Vote (motion)

6 In favor (*Busteed, Larsen, Sheldon, Brown, Campbell, Sievers*)

1 Opposed (*Niemela*)

0 Abstention

Motion **PASSED**

- [PW Staff Memo dated Nov 7, 2023](#)

ii. **Park and Recreation Element**

Carol Ohlfs gave an overview of the Parks and Recreation Element. Changes to the element included reorganizing the narrative content around nine goals and updating the level of service methodology, including adding and new level of service for urban open space and preserve acres.

Following the overview, there was discussion on how the Urban Tree Canopy Policies would work under the element now that Parks and Recreation are now part of DNRC. Commissioner Sheldon prompted some discussion on definitions of specific words found in the element.

A **motion** to approve the Parks and Recreation element was made by



Commissioner Sheldon and was seconded by Commissioner Campbell.

Vote (motion)

8 In favor (*Brown, Busteed, Campbell, Larsen, Niemela, Sheldon, Sievers, Ash*)

0 Opposed

0 Abstention

Motion **PASSED**

iii. **Capital Facilities and Utilities Element (including broadband policies)**

Eileen Canola gave an overview of the Capital Facilities and Utilities Element. The element is a proposed repeal and replacement from 2015 with policies for the capital facilities, utilities, and essential public facilities migrating from the general policy plan into the element and focusing on consistency with Vision 2050. The purpose is really to ensure that the County has the public facilities and utilities necessary to support development.

Following the overview, the Commissioners had some discussion on recycling services and how community transit relates to the element.

A **motion** made to approve the Capital Facilities Element including broadband policies was made by Commissioner Campbell and seconded by Commissioner Ash.

Vote (motion)

8 In favor (*Brown, Busteed, Campbell, Larsen, Niemela, Sheldon, Sievers, Ash*)

0 Opposed

0 Abstention

Motion **PASSED**

- [Capital Facilities and Utilities Element Presentations dated Nov 15, 2023](#)

iv. **Population and Employment Element**

Steve Toy gave an overview of the Population and Employment Element purpose and changes to the element. The purpose of the element is to establish the goals, objectives, and policies for allocating future growth to different parts of the county. The prioritization of the allocation of growth is to areas with or near centers and high capacity transit that are affiliated for annexation, urban areas being the primary emphasis.

Following the overview, Commissioner Campbell prompted some discussion on the reconciliation process and the struggle to get the appropriate level of densities within some cities. Commissioner Campbell also expressed concerns about whether there were consequences for Cities not meeting targets or ways to coax them to meet levels.

A **motion** to approve the Population and Employment Element was made by Commissioner Sheldon and seconded by Commissioner Campbell.



Vote (motion)

8 In favor (*Brown, Busted, Campbell, Larsen, Niemela, Sheldon, Sievers, Ash*)

0 Opposed

0 Abstention

Motion **PASSED**

- [Population and Employment Element Flyer](#)

v. Economic Development Element

Michael Saponaro gave an overview of the Economic Development Element. The proposed amendments would provide consistency with CPPS, Vision 2050, and MPPs. The amendments were based around the following themes: comparative advantage, specialization, freight issues, creative place, making an innovation, sustainability, the emerging green industries, economic resiliency, regulatory reform, workforce training, human services and child care opportunities, displacement mitigation, and diversity, equity, and inclusion.

A motion to approve the economic development element was made by Commissioner Sheldon and was seconded by Commissioner Ash.

Vote (motion)

8 In favor (*Brown, Busted, Campbell, Larsen, Niemela, Sheldon, Sievers, Ash*)

0 Opposed

0 Abstention

Motion **PASSED**

- [2024 Update Eco Dev and IC Summary Presentation](#)

vi. Interjurisdictional Coordination Element

Michael Saponaro gave an overview of the Interjurisdictional Coordination Element. There were eight total updates, but the vast majority were minor ward changes, such as changing language, like stakeholder to parties or residents. There was another change related to the removal of the Snohomish Health District as they are longer considered a separate jurisdiction. There are three policy updates that are slightly more substantial including adding a minimum residential density requirement to the list of inner jurisdictional issues that can be addressed with interlocal agreements and policy word changes that allow for County discretion.

Following the overview, Commissioner Sheldon had some questions regarding how Tribes were addressed in the element and which ones were recognized in the element. Commissioner Campbell had some questions regarding the softening of the language around the process by which Cities provide urban



level of services and the use of may vs shall.

A **motion** to approve the Interjurisdictional Coordination Element was made by Commissioner Sheldon and was seconded by Commissioner Brown.

Vote (motion)

8 In favor (*Brown, Busteed, Campbell, Larsen, Niemela, Sheldon, Sievers, Ash*)

0 Opposed

0 Abstention

Motion **PASSED**

vii. Land Use

Sarah Titcomb gave an overview of the Land Use Element. Major changes included a new equity sub element, a change in how growth targets are addressed emphasizing urban infill and reducing growth in rural areas, new agricultural policies to allow for more conservation and restoration, and new Countywide objectives and policies. It was also noted that with the recommended approval of docket MV2 from the day prior, that Objective 6.D has been repealed.

Commissioner Campbell prompted some discussion regarding the protection of agricultural and forest lands and the desire for a more serious review. Commissioner Brown requested clarification on what would be considered an important parcel. Commissioner Campbell also asked about transfer of development rights.

A **motion** to approve the land use element was made by Commissioner Sheldon and was seconded by Commissioner Brown.

Vote (motion)

8 In favor (*Brown, Busteed, Campbell, Larsen, Niemela, Sheldon, Sievers, Ash*)

0 Opposed

0 Abstention

Motion **PASSED**

A **motion** to amend the main motion to conduct a comprehensive review of designated forest and agricultural lands of long-term significance. The review shall identify important parcels of forest and agricultural lands and downzone those parcels that qualify in the property tax codes for such purposes and to reduce the likelihood that these lands will be converted to housing and rural clusters. The review should also recommend measures to reduce the conversion of these lands to non-forest and non-agricultural uses was made by Commissioner Campbell and was seconded by Commissioner Brown.

Vote (motion)

8 In favor (*Brown, Busteed, Campbell, Larsen, Niemela, Sheldon, Sievers, Ash*)

0 Opposed



0 Abstention
Motion **PASSED**

viii. Housing Element

Amber Piona gave an overview of the Housing Element. The Housing Element includes some significant changes due to State law. House Bill 1220 amended both the GMA Goal and requirements for the element. Modifications were made to existing policies to incorporate considerations for moderate, low, very low, and extremely low income households, the role of accessory dwelling units in moderate density housing types to meet the County's housing needs, and policies to undo racially disparate impacts and exclusion in housing caused by past planning. A new anti displacement objective and supporting policies as well as a map showing areas of displacement risk in the county was proposed. There also are two appendices to the housing element which include the housing needs analysis.

Following the overview, Commissioner Sheldon inquired into the definitions of moderate, low, very low, and extremely low income households and how homelessness was addressed. Commissioner Campbell prompted discussion on large developers and market rate housing. Commissioner Ash inquired if these requirements were punitive, or incentive driven.

A **motion** to approve the housing element was made by Commissioner Sheldon and was seconded by Commissioner Campbell.

Vote (motion)

8 In favor (*Brown, Busted, Campbell, Larsen, Niemela, Sheldon, Sievers, Ash*)
0 Opposed
0 Abstention
Motion **PASSED**

A **secondary motion** to amend the main motion for Snohomish County to develop an incentive driven inclusionary housing and zoning policy in areas of multi-family housing to encourage that a mix of housing is created in areas of infill development and public transit was made by Commissioner Campbell and was seconded by Commissioner Sheldon.

Vote (motion)

8 In favor (*Brown, Busted, Campbell, Larsen, Niemela, Sheldon, Sievers, Ash*)
0 Opposed
0 Abstention
Motion **PASSED**

The commission took a break at 7:42 pm and returned at 7:57 pm.

ix. Natural Environment Element (including Urban Tree Canopy Policies)



Terri Strandberg gave an overview of the Natural Environment Element. Aside from the Urban Tree Canopy policies, the element does not have a lot of changes to it. A majority of the changes were to the language to increase inclusivity and address equity. Some additional policies were proposed on how to address water quality within the county for both groundwater and surface waters.

Hilary McGowan gave an overview of the Urban Tree Canopy Policies. These policies were referred to PDS by County Council through amended motion 22-096. Some of the changes made to the amended motion included reorganizing and rephrasing the policies based on prior language within existing regulations and policies already in place. The main change in the policies transmitted in Motion No. 22-096 and the policies proposed is instead of the baseline urban canopy established as no net loss, it set a minimum canopy coverage goal for urban unincorporated areas of at least 38%. The main objective is to develop an urban forest management program that would be for urban unincorporated areas and would identify, protect, maintain, and restore forests and plants that have significant environmental habitat, cultural public health, and aesthetic value.

Following the overviews, Chair Larsen shared a comment that was sent in by Commissioner James, who was unable to attend the second night of deliberations and inquired about implementation efforts for Urban Tree Canopy policies. Commissioner Sheldon inquired if these policies could be brought to incorporated areas of the County not just the unincorporated and if the policies were adequate enough and prompted discussion on what was appropriate for County planning policies. Commissioner Sievers had some questions regarding coverage requirements and infill. Commissioner Sheldon addressed public comments received and concerns of land clearing.

A **motion** to adopt the Natural Environment Element including Urban Tree Canopy polices was made by Commissioner Campbell and Commissioner Ash seconded.

Vote (motion)

8 In favor (*Brown, Busted, Campbell, Larsen, Niemela, Sheldon, Sievers, Ash*)

0 Opposed

0 Abstention

Motion **PASSED**

- [Urban Tree Canopy Memo dated Nov 6,2023](#)

x. **Climate Change Element**

Eileen Canola gave an overview of the Climate Change Element. While it is still optional at this point, House Bill 1181 set a requirement for it by 2029 and County staff felt it necessary to respond. The element would address climate change which includes reducing greenhouse gas emissions and responding,



adapting, and planning for current and projected impacts of climate change. It consists of two sub elements one being a resiliency sub element and the other being a greenhouse gas emissions reduction and it would also support state, regional, and local efforts for greenhouse gas emission reduction and climate resiliency. The County was able to create a Vulnerability and Risk assessment tool due to a grant from the Washington State Department of Commerce.

Following the overview, Commissioner Campbell inquired as to why the language in Goal CRE2 was changed from “achieve” to “help meet” and where the accountability was for these goals. Commissioner Sheldon had some questions regarding emergency transportation routes.

A **motion** to approve the Climate Changes Element was made by Commissioner Sheldon and seconded by Commissioner Campbell.

Vote (motion)

8 In favor (*Brown, Busted, Campbell, Larsen, Niemela, Sheldon, Sievers, Ash*)

0 Opposed

0 Abstention

Motion **PASSED**

- [Climate Change Presentation dated Nov 15, 2023](#)

xi. Urban Core Subarea Plan

Mathew Siddons gave an overview of the Urban Core Subarea Plan. The Urban Core Subarea element is specific to the Southwest unincorporated urban area of the County and is a brand new element that's being introduced into the comprehensive plan. It consists of ten subelements each with its own goal and supporting policies.

Following the overview, Vice Chair Campbell prompted some discussion on annexations and the cities' engagement in this process. Chair Larsen expressed some surprise at the lack of public comments submitted to the Commission regarding the element. Commissioner Sheldon had questions regarding where wetlands, streams, and creeks were on the map and policies put in place to protect them in the event of an accident.

A **motion** to adopt the Urban Core Subarea Plan was made by Commissioner Campbell and was seconded by Commissioner Sheldon.

Vote (motion)

8 In favor (*Brown, Busted, Campbell, Larsen, Niemela, Sheldon, Sievers, Ash*)

0 Opposed

0 Abstention

Motion **PASSED**

xii. Tribal Coordination



Henry Jennings gave an overview of the Tribal Coordination Element. It is a new element that recognizes and supports tribal cultures, emphasizes collaboration, to avoid or minimize adverse impacts to cultural and archaeological resources, and aims to build resilience to the effects of climate change in a way that protects tribal, sovereign, and treaty rights and cultural practices.

Following the overview, Vice Chair Campbell had questions about when Tribes have usual and accustomed areas if those were included or specifically identified in sections.

A **motion** to approve the tribal coordination element was made by Commissioner Sheldon and seconded by Commissioner Brown.

Vote (motion)

8 In favor (*Brown, Busted, Campbell, Larsen, Niemela, Sheldon, Sievers, Ash*)

0 Opposed

0 Abstention

Motion **PASSED**

A **secondary motion** to the main motion to encourage future discussion of tribal jurisdiction on tidal lands within the reservation boundaries and refer to applicable tribal law was made by Commissioner Sheldon and seconded by Commissioner Campbell.

Vote (motion)

8 In favor (*Brown, Busted, Campbell, Larsen, Niemela, Sheldon, Sievers, Ash*)

0 Opposed

0 Abstention

Motion **PASSED**

A **second secondary motion** to amend was made by Commissioner Sheldon to encourage future discussion of Tribal jurisdiction over waters, including groundwater, surface water, and public water distribution systems within the reservation boundaries and refer to applicable tribal law and policy over such waters and was seconded by Commissioner Campbell.

Vote (motion)

8 In favor (*Brown, Busted, Campbell, Larsen, Niemela, Sheldon, Sievers, Ash*)

0 Opposed

0 Abstention

Motion **PASSED**

- [Open House Tribal Coordination Element Flyer](#)

xiii. Introduction and Appendices

David Killingstad gave an overview of the Introduction and Appendices for the Comprehensive Plan. The original vision statement has not been updated since 1995 and this new one brings in more equity, diversity, and inclusion as well as



a number of other changes that account for the shift from the General Policy Plan.

A **motion** to approve the Introduction and associated appendices was made by Commissioner Campbell and seconded by Commissioner Brown.

Vote (motion)

8 In favor (*Brown, Busted, Campbell, Larsen, Niemela, Sheldon, Sievers, Ash*)

0 Opposed

0 Abstention

Motion **PASSED**

A motion to instruct staff to compile all amendments into final documents and 1) adjust comprehensive plan elements to match the recommended land use alternative and 2) make necessary changes to ensure internal consistency between individual elements was made by Commissioner Busted and was seconded by Commissioner Sievers.

Vote (motion)

8 In favor (*Brown, Busted, Campbell, Larsen, Niemela, Sheldon, Sievers, Ash*)

0 Opposed

0 Abstention

Motion **PASSED**

For further information, please review the following:

- [Planning Commission Element Briefings Planning Commission Briefings](#)
- [Staff Memorandum dated September 12, 2023](#)
- [Tribal Coordination Element Changes Memo dated October 9, 2023](#)
- [Public Comment Memo dated Nov 9, 2023](#)
- [Public Comments submitted as of 5 p.m. October 31, 2023](#)

***IMPORTANT NOTE:** The November 16 hearing dates/times are reserved if additional time is needed. A determination regarding whether or not to continue the planning commission deliberations will be made at the end of the deliberations on November 15, 2023. To find out if the hearing is continued to November 16, check the Planning Commission page on the county's website or via email at Taylor.Twiford@snoco.org.

D. ADJOURN

The meeting adjourned at 9:10 pm

PLANNING COMMISSION'S RANGE OF POSSIBLE ACTIONS:

At the conclusion of its public hearing, the County Planning Commission will consider transmitting a formal recommendation to County Council concerning adoption of the proposal. The Commission may make a recommendation to adopt or to not adopt the proposal. The Commission's recommendation may also propose amendments to the proposal. The Planning Commission is an advisory body and the final decision rests with the County Council.



Snohomish County

Planning Commission

Planning and Development Services

PARTY OF RECORD / PUBLIC TESTIMONY:

You may become a party of record for any specific topic that comes before the Planning Commission by submitting a written request or testimony to Taylor Twiford, Planning Commission Clerk, PDS, M/S 604, 3000 Rockefeller Avenue, Everett, WA 98201 or email at Taylor.Twiford@snoco.org.

WHERE TO GET COPIES OF DOCUMENTS AND WEBSITE ACCESS:

Please check www.snohomishcountywa.gov for additional information or the Snohomish County Department of Planning and Developmental Services, Reception Desk, 2nd Floor, County Administration Building East, 3000 Rockefeller Avenue, Everett, WA 98201 or email at Taylor.Twiford@snoco.org.

AMERICANS WITH DISABILITIES ACT NOTICE:

Snohomish County facilities are accessible. The county strives to provide access and services to all members of the public. Sign language interpreters and communication materials in alternate form will be provided upon request of one calendar week. Contact Angela Anderson at 425-262-2206 Voice, or 425-388-3700 TDD.

Snohomish County Planning Commissioners:

<i>Merle Ash, District 1</i>	<i>Tom Campbell, District 4</i>
<i>Mark James, District 1</i>	<i>Neil Pedersen, District 4</i>
<i>Kimberly Busteed, District 2</i>	<i>Rosanna Brown, District 5</i>
<i>Raymond Sheldon, Jr., District 2</i>	<i>Karl Niemela, District 5</i>
<i>Robert Larsen, District 3</i>	<i>Angie Sievers, Executive Appointee</i>
<i>Vacant, District 3</i>	

Commission Staff (from Planning and Development Services (PDS) Department):

<i>Mike McCrary, Commission Secretary</i>	<i>Taylor Twiford, Commission Clerk</i>
---	---

ECAF:
RECEIVED:

SNOHOMISH COUNTY COUNCIL

**ORDINANCE
INTRODUCTION SLIP**

EXHIBIT # 5.1.006

TO: Clerk of the Council

FILE Ord 24-028

TITLE OF PROPOSED ORDINANCE:

Introduced By:

N Nehring
Councilmember Date

Clerk's Action:

Proposed Ordinance No. _____

Assigned to: _____ Date: _____

STANDING COMMITTEE RECOMMENDATION FORM

On _____, the Committee considered the Ordinance by ___ Consensus /
___ Yeas and ___ Nays and made the following recommendation:

_____ Move to Council to schedule public hearing on: _____

_____ Other _____

Regular Agenda _____ **Administrative Matters** _____

Public Hearing Date _____ **at** _____

N Nehring
Committee Chair

Council Planning Committee Materials

[\(see Ordinance 24-033 for related Comprehensive Plan materials\)](#)

Correspondence, Comments, Testimony

From: Titcomb, Sarah
Sent: Tuesday, July 2, 2024 8:02 AM
To: Hickey, Lisa
Subject: FW: Briefing on Potential Substitute version of SW12 Docket Request
Attachments: 070224 Planning and Community Development Committee Agenda.pdf

Follow Up Flag: Follow up
Flag Status: Completed

Good Morning,

Below is Comprehensive Plan related correspondence with he public.

Best,
Sarah

Sarah Titcomb | *Principal Planner*

[Snohomish County Planning and Development Services](#) | Long Range Planning Division

3000 Rockefeller Avenue M/S 604 | Everett, WA 98201

425-262-2128 | Sarah.Titcomb@snoco.org

she/her/hers

NOTICE: All emails, and attachments, sent to and from Snohomish County are public records and may be subject to disclosure pursuant to the Public Records Act (RCW 42.56)

From: Slusser, Frank <frank.slusser@co.snohomish.wa.us>
Sent: Friday, June 28, 2024 4:30 PM
To: mikem@mietznergrouop.com
Cc: Titcomb, Sarah <Sarah.Titcomb@co.snohomish.wa.us>
Subject: Briefing on Potential Substitute version of SW12 Docket Request

This is a heads up that on July 2, 2024, at 11 AM at the Snohomish County Council Planning Committee meeting, there is a scheduled briefing on a potential Substitute Ordinance from Council that would modify the SW12 – Mietzner docket request. This would potentially replace the ordinance forwarded by the Executive to approve the SW12 docket request.

The revised proposal would amend SCC 30.23.040(5), (9) and (14) to cover all unincorporated areas within 2,000 feet of SR 99, and to eliminate residential density limits, provide relief from the bulk requirements, and increase height limits to 75 feet, for multifamily development for that entire corridor.

The agenda for Tuesday's briefing is attached. The revisions are discussed in the Council staff report here:

<https://snohomish.legistar.com/View.ashx?M=F&ID=13063470&GUID=7EDFA837-EECF-472B-8731-F1D340A62FF2>

Note that PDS staff have been directed include an analysis of these revisions in the FEIS for the 2024 Update and Final Docket XXI.

Sincerely,

Frank Slusser | *Senior Planner*
[Snohomish County Planning and Development Services](#) | Long Range Planning
3000 Rockefeller Avenue M/S 604 | Everett, WA 98201
425-262-2944 | frank.slusser@snoco.org

NOTICE: All emails, and attachments, sent to and from Snohomish County are public records and may be subject to disclosure pursuant to the Public Records Act (RCW 42.56)

From: Slusser, Frank
Sent: Monday, April 1, 2024 11:21 AM
To: mikem@mietznergroupp.com
Cc: Titcomb, Sarah <Sarah.Titcomb@co.snohomish.wa.us>
Subject: SW12 Final Docket Recommendation transmitted to Council

The Snohomish County Planning Commission and Executive Recommendation for the SW12 – Mietzner Final Docket XXI proposal has been forwarded to the Snohomish County Council. The attached memorandum describes the recommendations.

The first briefing of the County Council, which will be an overview of the 2024 Update of the Snohomish County Comprehensive Plan, will be tomorrow, April 2, 2024, at 11 AM at the Planning and Community Development Committee. The agenda, which includes links to the SW12 ordinance material, can be found here:

<https://snohomish.legistar.com/View.ashx?M=A&ID=1135173&GUID=15BCD475-93CB-45DE-9207-C6ACC866EBFD>

The Planning Commission recommended approval of the SW12 proposal and it is included in the Executive Recommendation.

Sincerely,

Frank Slusser | *Senior Planner*
[Snohomish County Planning and Development Services](#) | Long Range Planning
3000 Rockefeller Avenue M/S 604 | Everett, WA 98201
425-262-2944 | frank.slusser@snoco.org

NOTICE: All emails, and attachments, sent to and from Snohomish County are public records and may be subject to disclosure pursuant to the Public Records Act (RCW 42.56)

From: Slusser, Frank
Sent: Friday, September 22, 2023 3:17 PM
To: mikem@mietznergroupp.com
Cc: Titcomb, Sarah <Sarah.Titcomb@co.snohomish.wa.us>
Subject: SW12 Final Docket Recommendation

The staff recommendation on the SW12 Final Docket proposal was forwarded to the Snohomish County Planning Commission. Here is a link to that report:

https://www.snohomishcountywa.gov/DocumentCenter/View/110588/Final-Docket-XXI_SW12_Mike-Mietzner_PC_hearing_staff-rec_090723

The staff recommendation for the SW12 docket proposal is to “approve.” This is based on a number of criteria as detailed in the report. The SW12 proposal was studied in Alternatives 2 and 3 in the draft environmental impact statement (DEIS) for the County’s 2024 Update of our comprehensive plan. That DEIS was issued September 6, 2023. The planning commission briefing on the 2024 Update Map Alternatives and Final Docket XXI proposals, including the

SW12 proposal, was on September 12, 2023. The comment period on the DEIS and the map alternatives runs through October 23, 2023. The Planning Commission Hearing on the docket and future land use map will be October 24, with the 25th and 26th held if necessary. That is an opportunity to provide verbal testimony in person or by Zoom as well as to submit written testimony. Planning Commission deliberations will be held in November. That will be followed by the County Council consideration in 2024 with the deadline for action being December 31, 2024. More information can be found here: <https://snohomishcountywa.gov/5597/2024-Update>.

Thank you,

Frank Slusser | *Senior Planner*

[Snohomish County Planning and Development Services](#) | Long Range Planning

3000 Rockefeller Avenue M/S 604 | Everett, WA 98201

425-262-2944 | frank.slusser@snoco.org

NOTICE: All emails, and attachments, sent to and from Snohomish County are public records and may be subject to disclosure pursuant to the Public Records Act (RCW 42.56)



Snohomish County Council
Planning and Community Development Committee
Agenda

Nate Nehring, Committee Chair
Megan Dunn, Committee Vice-Chair
Committee Members: Sam Low, Jared Mead, Strom Peterson

Ryan Countryman, Senior Legislative Analyst
Russell Wiita, Legislative Aide
Lisa Hickey, Assistant Clerk of the Council

Tuesday, July 2, 2024	11:00 AM	Jackson Board Room - 8th Floor Robert J. Drewel Building & Remote Meeting
------------------------------	-----------------	--

Webinar Link: <https://zoom.us/j/94846850772>

Join by Phone: 1-253-215-8782 or 1-206-337-9723
Enter Meeting ID: 948 4685 0772

The public may participate in person at
3000 Rockefeller Ave, Robert J. Drewel Building, 8th Floor, Jackson Board Room, Everett, WA
or remotely by using the Zoom link above.

CALL TO ORDER

ROLL CALL

PUBLIC COMMENT

DISCUSSION ITEMS

1. Ordinance 24-057, relating to Growth Management; allowing Warehouse as a permitted use in the PCB zone; amending Section 30.22.100 and 30.22.130 of the Snohomish County Code [2024-1390](#)

2. Ordinance 24-028, relating to the Growth Management Act, concerning maximum building heights; amending Section 30.23.040 of the Snohomish County Code (SW12 - Mietzner) [2024-0423](#)

ACTION ITEMS

1. Ordinance 24-044, relating to Growth Management and Updates to Development Regulations Pursuant to RCW 36.70A.130; Supporting the Development of Permanent Supportive, Emergency Housing, Emergency Shelters, and Affordable Housing; Amending Chapters 30.22, 30.28, and 30.91 of the Snohomish County Code [2024-0942](#)

Proposed Action: Move to General Legislative Session on July 10th to set time and date for a public hearing.

2. Motion 24-266, referring a proposed ordinance revising accessory dwelling unit regulations to County departments and the Snohomish County Planning Commission. [2024-1363](#)

****Pending assignment to Committee.***

Proposed Action: Move to General Legislative Session on July 10th for consideration.

3. Ordinance 24-058, relating to Growth Management; revising provisions for Lot Size Averaging; amending Sections 30.23.210, 30.41A.240 and 30.41B.200 of and adding a new Section 30.23.215 to the Snohomish County Code [2024-1411](#)

****Pending assignment to Committee.***

Proposed Action: Move to General Legislative Session on July 10th to set time and date for a public hearing.

4. Ordinance 24-059, relating to Growth Management; increasing flexibility regarding location of parking; amending Section 30.26.020 of the Snohomish County Code [2024-1412](#)

****Pending assignment to Committee.***

Proposed Action: Move to General Legislative Session on July 10th to set time and date for a public hearing.

5. Ordinance 24-060, relating to Growth Management; reducing [2024-1413](#) minimum lot size requirements in the LDMR and MR Zones; amending Section 30.23.032 of the Snohomish County Code

**Pending assignment to Committee.*

Proposed Action: Move to General Legislative Session on July 10th to set time and date for a public hearing.

6. Ordinance 24-061, relating to Growth Management; facilitating [2024-1414](#) attached single-family housing; adding a new Section 30.23.270 to and amending Sections 30.41A.240, 30.41B.200, and 30.91D.515 of the Snohomish County Code

**Pending assignment to Committee.*

Proposed Action: Move to General Legislative Session on July 10th to set time and date for a public hearing.

DISCUSSION ITEMS CONT.

3. Surface Water Utility Service Charge Updates [2024-1274](#)

Gregg Farris, Surface Water Management

4. Planning and Community Development Committee upcoming agendas and hearings

Ryan Countryman, Council Staff

Staff Reports and Submissions

No Documents Submitted at This Time

Public Participation

No Documents Submitted at This Time

Council Deliberations

1 Adopted:
2 Effective:

3
4 SNOHOMISH COUNTY COUNCIL
5 SNOHOMISH COUNTY, WASHINGTON

6
7 PROPOSED SUBSTITUTE ORDINANCE NO. 24-028

8
9 RELATING TO THE GROWTH MANAGEMENT ACT, CONCERNING BULK
10 REGULATIONS; AMENDING SECTION 30.23.040 OF THE SNOHOMISH COUNTY
11 CODE (SW12 – MIETZNER)
12

13 WHEREAS, Revised Code of Washington (RCW) 36.70A.130 and .470 direct
14 counties planning under the Growth Management Act (GMA), chapter 36.70A RCW, to
15 adopt procedures for interested persons to propose amendments and revisions to the
16 Snohomish County Growth Management Act Comprehensive Plan (GMACP) or
17 development regulations; and

18
19 WHEREAS, the Snohomish County Council (“County Council”) adopted chapter
20 30.74 of the Snohomish County Code (SCC), “Growth Management Act Public
21 Participation Program Docketing,” to comply with the requirements of RCW 36.70A.130
22 and .470; and

23
24 WHEREAS, the Department of Planning and Development Services (PDS)
25 compiled a list of non-county initiated amendments and revisions received by the
26 October 31, 2020, deadline for Docket XXI applications and evaluated these proposed
27 amendments, including the SW12 – Mietzner docket proposal, for consistency with the
28 initial docket review criteria in SCC 30.74.030(1) and 30.74.040; and

29
30 WHEREAS, on March 9, 2022, the County Council approved, by Amended
31 Motion No. 21-147, a list of proposed non-county initiated comprehensive plan
32 amendments, including SW12 – Mietzner, to be included on Final Docket XXI and
33 authorized the County Executive, through PDS, to further process the proposed major
34 docket amendments consistent with chapters 30.73 and 30.74 SCC, including
35 environmental review under the State Environmental Policy Act (SEPA), for final
36 consideration in 2024; and

37
38 WHEREAS, the Snohomish County Planning Commission (“Planning
39 Commission”) was briefed on the SW12 – Mietzner docket proposal on September 12,
40 2023; and

41
42 WHEREAS, pursuant to chapter 30.74 SCC, PDS completed a final review and
43 evaluation of the SW12 – Mietzner docket proposal and forwarded a recommendation to
44 approve the proposal to the Planning Commission; and

1 WHEREAS, the Planning Commission held a public hearing on October 24,
2 2023, to receive public testimony on the SW12 – Mietzner docket proposal; and
3

4 WHEREAS, after the conclusion of its public hearing, the Planning Commission
5 deliberated on November 14 and 15, 2023, and voted to recommend adoption of the
6 SW12 – Mietzner docket proposal, as shown in its recommendation letter dated January
7 16, 2024; and
8

9 WHEREAS, on _____, 2024, the County Council held a public
10 hearing, after proper notice, to receive public testimony and consider the entire record
11 related to the SW12 – Mietzner proposed amendments contained in this ordinance; and
12

13 WHEREAS, following the public hearing, the County Council deliberated on the
14 proposed amendments contained in this ordinance;
15

16 NOW, THEREFORE, BE IT ORDAINED:
17

18 Section 1. The County Council adopts the following findings to support this
19 ordinance:
20

- 21 A. The foregoing recitals are adopted as findings as if set forth in full herein.
22
- 23 B. Currently under SCC 30.23.040(14) the maximum building height is 75 feet for
24 multifamily structures on sites zoned MR, NB, PCB, CB and GC that are in the
25 Southwest UGA when the site is east of State Route (SR) 525 and when either:
26 (1) any portion of the site is within 2,000 feet of the western edge of the right-of-way
27 of SR 99; or (2) any portion of the site is within 800 feet of the eastern edge of the
28 right-of-way of SR 99. The SW12 – Mietzner docket proposal amends
29 SCC 30.23.040(14) to expand the area east of SR 99 right-of-way from 800 feet to
30 2,000 feet. The amendments also correct a grammatical error by inserting a missing
31 word in the existing subsection.
32
- 33 C. SCC 30.23.040 contains several reference notes that relate to bulk regulations of
34 multifamily structures on sites zoned MR, NB, PCB, CB, and GC, in the vicinity of
35 SR 99. The County Council finds that further amendment to Reference Note (14) of
36 SCC 30.23.040 and related amendments to other reference notes, in addition to the
37 amendments contained in the SW12 – Mietzner docket proposal, would increase the
38 benefits to housing production proposed under SW12 and described in greater detail
39 below. Findings to support additional changes proposed in this substitute ordinance
40 are as follows:
41
- 42 1. Reference Note (5) currently provides a maximum density of one unit per 750
43 square feet of land (approximately 58 units per acre) in the same areas where
44 there is currently a 75-foot maximum building height. In areas where the
45 maximum building height is less than 75 feet, the base maximum density is one

1 unit per 2,000 square feet (approximately 22 units per acre). 75-foot multifamily
2 structures can contain over 150 units per acre depending on variables such as
3 parking, size of the units, access, and design of open space and landscaping
4 areas. Compliance with these variables and similar other existing requirements
5 rather than density can ensure that new development is compatible in scale and
6 form with surrounding uses.

7
8 (a) The SW12 – Mietzner proposal would increase the building maximum building
9 height in an area east of SR-99 without also increasing the maximum density
10 in the same area.

11
12 (b) This ordinance should allow higher densities in the same areas that it
13 increases maximum building heights.

14
15 (c) Compliance with provisions other than density is sufficient to ensure
16 compatibility with adjacent uses if there is no maximum density for multifamily
17 structures in the vicinity of SR 99, including both the areas with existing
18 bonuses and those areas proposed for expanded bonuses by the SW12 –
19 Mietzner proposal and this substitute ordinance.

20
21 2. Reference Notes (5), (9), and (14) contain bulk regulations for multifamily
22 structures in the vicinity of SR 99 but currently only provide bonuses when the
23 site is east of SR 525.

24
25 (a) SR 99 southwest of SR 525 is a Transit Emphasis Corridor served by
26 Community Transit with bus rapid transit, which is a form of high-capacity
27 transit, and frequent local service.

28
29 (b) Existing policies in the GMACP, such as Objective LU 2.A, encourage
30 expanding the geographic area in reference notes (5), (9) and (14) to include
31 additional areas in the vicinity of SR 99 southwest of SR 525. Objective LU
32 2.A provides: “Increase residential densities within UGAs by concentrating
33 and intensifying development in appropriate locations, particularly within
34 designated centers and along identified transit emphasis corridors.”

35
36 (c) Existing policy supports expanding the geographic area of bulk regulation
37 bonuses provided by Reference Notes (5), (9) and (14).

38
39 D. The SW12 proposal and additional amendments in this substitute ordinance further
40 the GMA goals in RCW 36.70A.020, particularly RCW 36.70A.020(1) (Urban
41 Growth), RCW 36.70A.020(2) (Reduce Sprawl), RCW 36.70A.020(3)
42 (Transportation), RCW 36.70A.020(4) (Housing), RCW 36.70A.020(5) (Economic
43 Development), and RCW 36.70A.020(9) (Open Space and Recreation), by
44 encouraging multifamily development within the existing boundaries of the
45 Southwest Urban Growth Area (UGA) along a corridor that is served by high-

1 capacity transit, while providing more efficient use of urban land and reducing the
2 need to convert open space and wildlife habitat to housing and related infrastructure.

- 3
- 4 E. The SW12 proposal and additional amendments in this substitute ordinance are
5 consistent with the Multicounty Planning Policies (MPP), including RGS-6, HO-2,
6 HO-7, and HO-8, by encouraging multifamily development within the existing
7 boundaries of the Southwest UGA along a corridor that is served by high-capacity
8 transit.
- 9
- 10 F. The SW12 proposal and additional amendments in this substitute ordinance are
11 consistent with Countywide Planning Policy (CPP) DP-11 by encouraging multifamily
12 development within the existing boundaries of the Southwest UGA along a corridor
13 that is served by high-capacity transit.
- 14
- 15 G. The SW12 proposal and additional amendments in this substitute ordinance are
16 consistent with Snohomish County GMA Comprehensive Plan policies LU 2.B.2 and
17 2.B.3 by encouraging multifamily development along a corridor that is served by
18 high-capacity transit.
- 19
- 20 H. Procedural requirements.
- 21
- 22 1. SEPA requirements with respect to this non-project action have been satisfied
23 through the completion of a Draft Environmental Impact Statement (EIS)
24 issued on September 6, 2023, and a Final EIS issued on _____, 2024.
- 25
- 26 2. This proposal is a Type 3 legislative action pursuant to SCC 30.73.010.
- 27
- 28 3. Pursuant to RCW 36.70A.106(1), a notice of intent to adopt this ordinance
29 was transmitted to the Washington State Department of Commerce for
30 distribution to state agencies on _____, 2024.
- 31
- 32 4. The public participation process used in the adoption of this ordinance
33 complied with all applicable requirements of the GMA and the SCC.
34 Notification was provided in accordance with SCC 30.73.050.
- 35
- 36 5. The Washington State Attorney General last issued an advisory
37 memorandum, as required by RCW 36.70A.370, in September of 2018
38 entitled “Advisory Memorandum: Avoiding Unconstitutional Takings of Private
39 Property” to help local governments avoid the unconstitutional taking of
40 private property. The process outlined in the State Attorney General’s 2018
41 advisory memorandum was used by Snohomish County in objectively
42 evaluating the amendments proposed by this ordinance.
- 43
- 44 I. The ordinance is consistent with the record, including the PDS staff report to the
45 Planning Commission dated September 11, 2023. In its staff report, PDS concluded

1 the proposal met the criteria found in SCC 30.74.060 and, therefore, recommended
2 the proposal be approved.

3
4 Section 2. The County Council makes the following conclusions:

- 5
6 A. This proposal complies with all requirements of Washington State law and county
7 code.
8
9 B. This proposal is consistent with the MPPs.
10
11 C. This proposal is consistent with the CPPs.
12
13 D. This proposal is consistent with the goals, objectives, and policies of the GMACP.
14
15 E. All SEPA requirements with respect to this non-project action have been satisfied.
16
17 F. This proposal does not result in an unconstitutional taking of private property for a
18 public purpose and does not violate substantive due process guarantees.
19

20 Section 3. The County Council bases its findings and conclusions on the entire
21 record of the Planning Commission and the County Council, including all testimony and
22 exhibits. Any finding which should be deemed a conclusion, and any conclusion which
23 should be deemed a finding, is hereby adopted as such.
24

25 Section 4. Snohomish County Code Section 30.23.040, last amended by
26 Amended Ordinance No. 23-033 on June 7, 2023, is amended to read:

27 **30.23.040 Reference notes for SCC Tables 30.23.030 and 30.23.032.**

- 28
29 (1) MR bulk requirements shall apply for all residential development permitted in the
30 NB, PCB, CB, GC and BP zones.
31 (2) When subdivisionally described, the minimum lot area shall be 1/128th of a section.
32 (3) When subdivisionally described, the minimum lot area shall be 1/32nd of a section.
33 (4) In the LDMR zone, the maximum density shall be calculated based on 4,000
34 square feet of land per dwelling unit, except that existing dwelling units may be retained
35 as part of new development in the LDMR zone without counting towards the maximum
36 density.
37 (5) In the MR zone the maximum density shall be calculated based on 2,000 square
38 feet of land per dwelling unit, except that:
39 (a) Existing dwelling units may be retained as part of new development in the MR
40 zone without counting towards the maximum density.
41 (b) For sites zoned MR, NB, PCB, CB, or GC in the Southwest UGA where any
42 portion of the site is within 2,000 feet of the (~~western~~) edge of the right-of-way of
43 State Route 99 (~~or within 800 feet of the eastern edge of the right-of-way of State~~
44 ~~Route 99, and the site is east of State Route 525, the~~) there is no maximum density

1 ~~((shall be calculated based on 750 square feet of land per dwelling unit)),~~ provided
2 that either:

3 (i) One or more transfer of development rights (TDR) credits must be used to
4 realize the additional density under subsection (5)(b) of this section according to
5 the requirements of chapter 30.35A SCC; or

6 (ii) ~~((After June 11, 2020, developments))~~ Developments for which the
7 applicant provides documentation to the director showing that the entire project
8 has been granted a property tax exemption by the Washington State
9 Department of Revenue under RCW 84.36.041, 84.36.042, 84.36.043, or
10 84.36.560 shall be exempt from the requirements of chapter 30.35A SCC ~~((and
11 development may be permitted up to a maximum density of 750 square feet of
12 land per dwelling unit without using TDR credits))~~.

13 (6) Commercial forestry structures shall not exceed 65 feet in height.

14 (7) Non-residential structures shall not exceed 45 feet in height.

15 (8) Lot coverage includes all buildings on the given lot.

16 (9) Sites zoned MR, NB, PCB, CB, or GC in the Southwest UGA where any portion of
17 the site is within 2,000 feet of the ~~((western))~~ edge of the right-of-way of State Route 99
18 ~~((or within 800 feet of the eastern edge of the right-of-way of State Route 99; and the
19 site is east of State Route 525;))~~ are exempt from minimum lot area, minimum lot width,
20 and maximum lot coverage requirements.

21 (10) RESERVED for future use.

22 (11) These setbacks shall be measured from the property line.

23 (12) Greater setbacks than those listed may apply to areas subject to Shoreline
24 Management Program jurisdiction or critical areas regulations in chapters 30.62A,
25 30.62B, 30.62C and 30.67 SCC. Some uses have special setbacks identified in SCC
26 30.23.110.

27 (13) The listed setbacks apply where the adjacent property is zoned F. In all other
28 cases, setbacks are the same as in the R-8,400 zone. In the F zone, the setbacks for
29 residential structures on 10 acres or less which were legally created prior to being
30 zoned to F shall be the same as in the R-8,400 zone.

31 (14) The maximum building height is 75 feet for multifamily structures on sites zoned
32 MR, NB, PCB, CB and GC that are in the Southwest UGA where any portion of the site
33 is within 2,000 feet of the ~~((western))~~ edge of the right-of-way of State Route 99 ~~((or
34 within 800 feet of the eastern edge of the right-of-way of State Route 99, and the site is
35 east of State Route 525))~~. Subject to the requirements in SCC 30.22.100, non-
36 residential uses are allowed on the first floor of multifamily structures on sites zoned NB,
37 PCB, CB, and GC that are in the Southwest UGA where any portion of the site is within
38 2,000 feet of the edge of the right-of-way of State Route 99 ~~((and the site is east of
39 State Route 525))~~.

40 (15) See SCC 30.23.300.

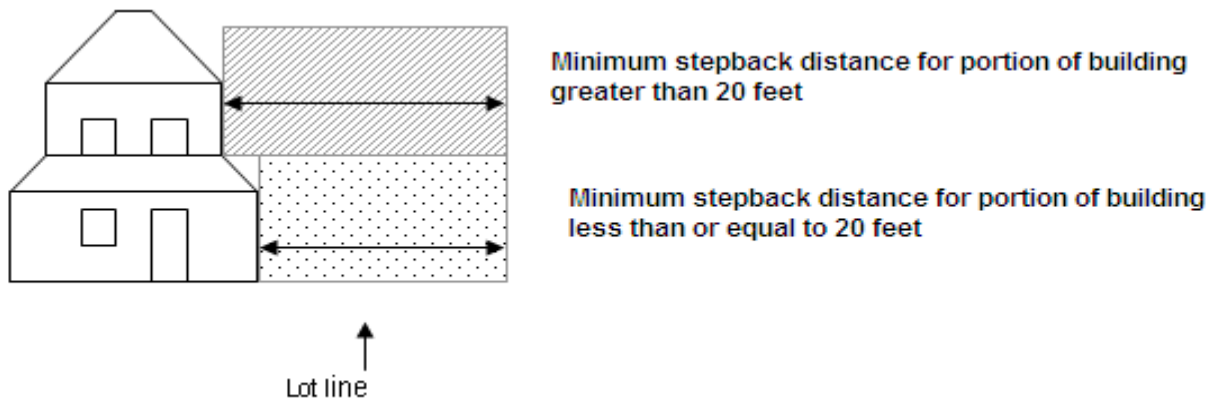
41 (16) The maximum building height is increased an additional five feet when the
42 building includes a daylight basement, except under conditions that would violate any
43 other applicable requirements of Title 30 SCC, including the height limit requirements of
44 the Shoreline Management Program (SCC 30.67.460), airport compatibility regulations
45 (SCC 30.32E.060), and urban residential design standards (chapter 30.23A SCC).

- 1 (17) In the IP zone there shall be an additional one foot setback for every one foot of
2 building height over 45 feet.
- 3 (18) RESERVED for future use.
- 4 (19) See SCC 30.31A.020(1) and (2) which specify the minimum area of a tract of land
5 necessary for PCB or BP zoning.
- 6 (20) See additional setback provisions for dwellings located along the boundaries of
7 designated farmland contained in SCC 30.32B.130.
- 8 (21) See additional setback provisions for structures located adjacent to forest lands,
9 and/or on lands designated local forest or commercial forest contained in SCC
10 30.32A.110.
- 11 (22) The minimum lot size for properties designated Rural Residential (RR)--10
12 (Resource Transition) on the comprehensive plan shall be 10 acres.
- 13 (23) Minimum lot area requirements may be modified within UGAs in accordance with
14 SCC 30.23.020.
- 15 (24) In rural cluster subdivisions approved in accordance with the provisions of chapter
16 30.41C SCC, the minimum lot area shall be as provided in SCC 30.23.220. The
17 maximum lot area shall be 20,000 square feet or less when located in rural/urban
18 transition areas.
- 19 (25) RESERVED for future use.
- 20 (26) RESERVED for future use.
- 21 (27) See SCC 30.23.050 for height limit exceptions. See also SCC 30.67.460 for
22 height limit requirements within shoreline jurisdiction.
- 23 (28) RESERVED for future use.
- 24 (29) See SCC 30.23.200 et seq. for additional lot area requirements and exceptions.
- 25 (30) SCC 30.32A.120 (Siting of new structures: Commercial forest land) requires an
26 application for a new structure on parcels designated commercial forest, but not within a
27 designated commercial forest--forest transition area, to provide a minimum 500-foot
28 setback, which shall be a resource protection area, from the property boundaries of
29 adjacent commercial forest lands except that if the size, shape, and/or physical site
30 constraints of an existing legal lot do not allow a setback of 500 feet, the new structure
31 shall maintain the maximum setback possible, as determined by the department.
- 32 (31) Setback requirements for mineral excavation and processing are in SCC
33 30.23.110(27). Performance standards and permit requirements are in chapter 30.32C
34 SCC.
- 35 (32) For mineral excavation and processing: The site shall be a contiguous geographic
36 area and have a size of not less than 10 acres, except in the case of subsurface shaft
37 excavations, no minimum acreage is required, pursuant to SCC 30.32C.020(1).
- 38 (33) See SCC Table 30.28.050(4)(i) for setback requirements for structures containing
39 a home occupation.
- 40 (34) RESERVED for future use.
- 41 (35) See chapter 30.31E SCC, for more complete information on the Townhouse Zone
42 height, setback, and lot coverage requirements.
- 43 (36) RESERVED for future use (MR and LDMR setbacks--DELETED by Ord. 05-094,
44 effective September 29, 2005).

- 1 (37) *Agriculture*. All structures used for housing or feeding animals, not including
2 household pets, shall be located at least 30 feet from all property lines.
- 3 (38) There shall be no subdivision of land designated commercial forest in the
4 comprehensive plan except to allow installation of communication and utility facilities if
5 all the following requirements are met:
- 6 (a) The facility cannot suitably be located on undesignated land;
 - 7 (b) The installation cannot be accomplished without subdivision;
 - 8 (c) The facility is to be located on the lowest feasible grade of forest land; and
 - 9 (d) The facility removes as little land as possible from timber production.
- 10 (39) On parcels designated commercial forest, but not within a designated commercial
11 forest--forest transition area, establish and maintain a minimum 500-foot setback, which
12 shall be a resource protection area, from the property boundaries of adjacent
13 commercial forest lands except when the size, shape, and/or physical site constraints of
14 an existing legal lot do not allow a setback of 500 feet, the new structure shall maintain
15 the maximum setback possible as provided in SCC 30.32A.120.
- 16 (40) Land designated local commercial farmland shall not be divided into lots of less
17 than 10 acres unless a properly executed deed restriction which runs with the land and
18 which provides that the land divided is to be used exclusively for agricultural purposes
19 and specifically not for a dwelling(s) is recorded with the Snohomish County auditor.
- 20 (41) Minimum lot area in the rural use zone shall be the minimum allowed by the zone
21 identified as the implementing zone by the comprehensive plan for the plan designation
22 applied to the subject property. Where more than one implementing zone is identified
23 for the same designation, the minimum lot size shall be that of the zone allowing the
24 smallest lot size.
- 25 (42) RESERVED for future use.
- 26 (43) Additional bulk requirements may apply. Refer to SCC 30.31F.100 and
27 30.31F.140.
- 28 (44) The 50 percent maximum lot coverage limitation applies solely to the portion of
29 the area within the CRC comprehensive plan designation and zone that is centered at
30 180th Street SE and SR 9, generally extending between the intersection of 172nd
31 Street/SR 9 to just south of 184th Street/SR 9, as indicated on the county's FLUM and
32 zoning map.
- 33 (45) The 30 percent maximum lot coverage limitation applies solely to the portion area
34 located within the CRC comprehensive plan designation and zone that is centered at
35 State Route (SR) 9 and 164th Street SE, as indicated on the county's Future Land Use
36 Map (FLUM) and zoning map.
- 37 (46) Additional setbacks may apply to development within a rural cluster subdivision.
38 Refer to chapter 30.41C SCC. Residential subdivision is restricted pursuant to SCC
39 30.32C.050. Uses are restricted where the R-5 zone coincides with the Mineral
40 Resource Overlay (MRO) to prevent development which would preclude future access
41 to the mineral resources.
- 42 (47) RESERVED for future use.
- 43 (48) RESERVED for future use.
- 44 (49) RESERVED for future use.
- 45 (50) RESERVED for future use.

- 1 (51) RESERVED for future use.
- 2 (52) RESERVED for future use.
- 3 (53) RESERVED for future use.
- 4 (54) A split parcel may be subdivided along the UGA boundary line using one of three
- 5 methods. First, a split parcel may be subdivided along the UGA boundary line into two
- 6 lots, whereby one lot remains within the UGA and the other lot remains outside the
- 7 UGA, pursuant to SCC 30.41B.010(5). Second, a split parcel may be subdivided as part
- 8 of a short plat application, pursuant to SCC 30.41B.010(8). Finally, a split parcel may be
- 9 subdivided as part of a plat application, pursuant to SCC 30.41A.010(3).
- 10 (55) See SCC 30.42E.100(9)(c).
- 11 (56) RESERVED for future use.
- 12 (57) RESERVED for future use.
- 13 (58) RESERVED for future use.
- 14 (59) Relationship of setback to building height:
- 15 The minimum setback requirements are dependent on the heights of the building as
- 16 specified in this column. To meet the setback requirements, buildings over 20 feet in
- 17 height must either:
- 18 (a) Set the entire building back the minimum setback distance; or
- 19 (b) Stepback those portions of the building exceeding 20 feet in height to the
- 20 minimum setback distance, as illustrated in Figure 30.23.040(59).

21 **Figure 30.23.040(59). Example of relationship of building height to setback**



- 23
- 24 (60) Stepback those portions of the building exceeding 45 feet in height from the
- 25 minimum side and rear yard setbacks by one additional foot for each additional two feet
- 26 of building height.
- 27 (61) Single-family detached, single-family attached and duplex structures shall comply
- 28 with the minimum setbacks required in the R-8,400 zone.
- 29 (62) Fencing between single-family detached, single-family attached and duplex
- 30 structures shall be:
- 31 (a) Prohibited in the area that is within five feet of a third story ingress/egress
- 32 window so ladder access to the third floor window is not impeded; or

1 (b) Limited to either vegetative, wood, block, concrete or metal that does not
2 exceed 42 inches in height.

3 (63) Additional building height up to a maximum of 125 feet may be allowed under
4 certain circumstances as provided for in SCC 30.34A.040(1).

5 (64) If located within an airport compatibility area, building height is subject to the
6 requirements of SCC 30.32E.060.

7 (65) Townhouse and mixed townhouse development may achieve the following
8 density:

9 (a) For the R-7,200 zone, the maximum density shall be calculated based on 7,200
10 square feet of land per dwelling unit, but the maximum density may be increased up
11 to 50 percent. Existing dwelling units may be retained as part of new development
12 without counting towards the maximum density.

13 (b) For the LDMR and MR zones, the maximum density established under
14 subsections (4) and (5) of this section may be increased up to 50 percent.

15 (c) Maximum density shall be determined by rounding up to the next whole unit
16 when a fraction of a unit is equal to five-tenths or greater.

17 (66) The maximum lot coverage in townhouse and mixed townhouse developments is
18 50 percent in the LDMR zone and 50 percent in the MR zone except sites zoned MR
19 where any portion of the site is within 2,000 feet of the western edge of the right-of-way
20 of State Route 99 or within 800 feet of the eastern edge of the right-of-way of State
21 Route 99, and the site is east of State Route 525 are exempt from maximum lot
22 coverage requirements consistent with SCC 30.23.040(9).

23 (67) See SCC 30.23.310.
24

25 Section 5. Severability and Savings. If any section, sentence, clause, or phrase
26 of this ordinance shall be held to be invalid by the Growth Management Hearings Board
27 ("Board"), or unconstitutional by a court of competent jurisdiction, such invalidity or
28 unconstitutionality shall not affect the validity or constitutionality of any other section,
29 sentence, clause, or phrase of this ordinance. Provided, however, that if any section,
30 sentence, clause, or phrase of this ordinance is held to be invalid by the Board or court
31 of competent jurisdiction, then the section, sentence, clause, or phrase in effect prior to
32 the effective date of this ordinance shall be in full force and effect for that individual
33 section, sentence, clause, or phrase as if this ordinance had never been adopted.
34
35

1 PASSED this _____ day of _____, 2024.

2
3
4
5
6
7
8
9
10
11
12
13
14
15
16
17
18
19
20
21
22
23
24
25
26
27
28
29

SNOHOMISH COUNTY COUNCIL
Snohomish County, Washington

Council Chair

ATTEST:

- () APPROVED
- () EMERGENCY
- () VETOED

DATE: _____

County Executive

ATTEST:

Approved as to form only:

 7/12/24
Deputy Prosecuting Attorney