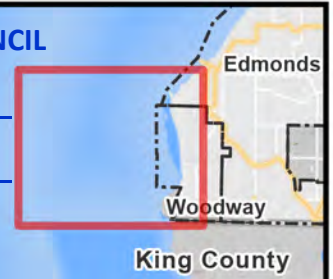


Docket XXI - Initial Review
Town of Woodway - (SW17)

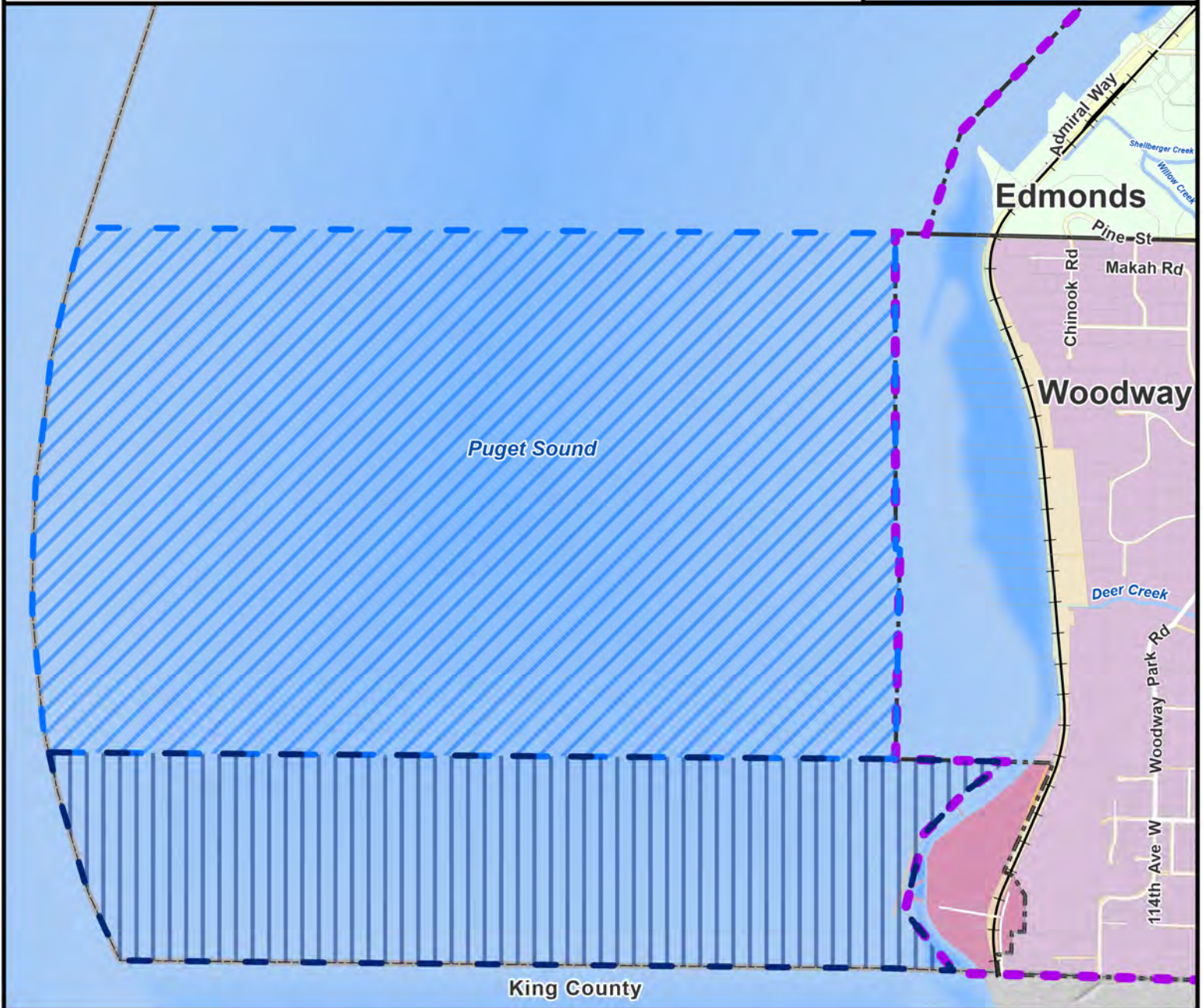
SNOHOMISH COUNTY COUNCIL

EXHIBIT # 3.1.29E



FILE MOT 21-147






Proposed MUGA Map Adjustments
 Comprehensive Plan Amendment












Proposed MUGA Map Amendment

-  Town of Woodway Corporate Boundary, proposed SW17 UGA Expansion, and Woodway MUGA Expansion (Part 1)
-  Proposed SW17 UGA Expansion and Woodway MUGA Expansion (Part 2)

Municipal Urban Growth Area

-  City of Edmonds
-  City of Woodway
-  Woodway MUGA

-  Urban Growth Area Boundary
-  City Boundary
-  Road Right of Way
-  Parcels
-  Waterbodies
-  Watercourses
-  Major Roads
-  Streets



SNOHOMISH COUNTY DATA and MAP DISCLAIMER

All maps, data, and information set forth herein ("Data"), are for illustrative purposes only and are not to be considered an official citation to, or representation of, the Snohomish County Code. Amendments and updates to the Data, together with other applicable County Code provisions, may apply which are not depicted herein. Snohomish County makes no representation or warranty concerning the content, accuracy, currency, completeness or quality of the Data contained herein and expressly disclaims any warranty of merchantability or fitness for any particular purpose. All persons accessing or otherwise using this Data assume all responsibility for use thereof and agree to hold Snohomish County harmless from and against any damages, loss, claim or liability arising out of any error, defect or omission contained within said Data. Washington State Law, Ch. 42.56 RCW, prohibits state and local agencies from providing access to lists of individuals intended for use for commercial purposes and, thus, no commercial use may be made of any Data comprising lists of individuals contained herein.