

Index of Records					
Residential Development in Business Park Zone <b>Ordinance 22-014</b> (ECAF 2022-0276)					
Hearing Date: Wednesday, May 4, 2022 @ 10:30 a.m.					
Council Staff: Ryan Countryman		PDS Staff: Amber Piona		DPA: Matt Otten	
EXHIBIT	RECORD TYPE	DATE	RECEIVED FROM	EXHIBIT DESCRIPTION	# OF PAGES
<b>2.0 Planning Commission</b>					
2.0003	Staff Report	11/24/21	Amber Piona & Janet Wright, PDS Staff	Briefing to Planning Commission: Proposed Amendments to SCC 30.31A.140	6
2.0015	Letter	02/02/22	Planning Commission	Planning Commission Recommendation	2
<b>3.1 ECAF and Materials</b>					
3.1.001	ECAF	03/17/22	Executive/PDS	Transmitting Executive Initiated Ordinance	2
3.1.002	Ordinance	03/17/22	Executive/PDS	Introduced Ordinance	29
3.1.003	Analysis	03/14/22	Amber Piona, PDS Staff	Analysis of Building and Land Use Regulation Effects on Housing and Jobs	2
3.1.004	Analysis	03/14/22	Amber Piona, PDS Staff	Capital Facility Development Cost Analysis Summary	2
3.1.005	Analysis	03/14/22	Amber Piona, PDS Staff	Analysis of Building and Land Use Regulation Effects on Low Impact Development	2
3.1.006	Introduction	03/17/22	Nate Nehring	Introduction Slip	1
<b>3.2 Council Planning Committee Materials</b>					
3.2.001	Staff Report	04/05/22	Ryan Countryman, Council	Council Staff Report	3
3.2.002	PowerPoint	04/05/22	Amber Piona, PDS Staff	Presentation provided at Planning Committee 04/05/22	8 slides
3.2.003	Minutes	04/05/22	Council Staff	Link to Video and Minutes to Planning and Community Development Committee Meeting 04/05/22	1
<b>3.3 Correspondence, Comments, Testimony</b>					

Index of Records					
Residential Development in Business Park Zone <b>Ordinance 22-014</b> (ECAF 2022-0276)					
Hearing Date: Wednesday, May 4, 2022 @ 10:30 a.m.					
Council Staff: Ryan Countryman		PDS Staff: Amber Piona		DPA: Matt Otten	
EXHIBIT	RECORD TYPE	DATE	RECEIVED FROM	EXHIBIT DESCRIPTION	# OF PAGES
3.4 Staff Reports and Submissions					
3.5 Public Participation					
3.5.001	Notice	04/15/22	Council Staff	Notice of Introduction and Public Hearing	2
3.5.002	List	04/19/22	Council Staff	Mailing List - Mailed public hearing to	3
3.5.003	Affidavit	04/20/22	Herald	Affidavit of Publication - Notice of Introduction and Public Hearing	3
3.5.004	Notice	05/10/22	Council Staff	Notice of Enactment	1
3.5.005	Notice	05/10/22	Council Staff	Notice of GMA Action	1
3.5.006	Transmittal	5/10/2022	Council Staff	Transmitting copy of adopted transmittal	1 (plus 29 page ordinance)
3.5.007	Affidavit	05/18/22	Herald	Affidavit of Publication - Notice of Enactment	2
3.5.008	Affidavit	05/18/22	Herald	Affidavit of Publication - Notice of GMA Action	2
3.6 Council Deliberations					



## Snohomish County

## Planning and Development Services

3000 Rockefeller Ave., M/S 604

Everett, WA 98201-4046

(425) 388-3311

[www.snoco.org](http://www.snoco.org)**MEMORANDUM**

TO: Snohomish County Planning Commission

**Dave Somers**  
County ExecutiveFROM: Amber Piona, Planner  
Janet Wright, Planner

SUBJECT: Proposed Amendments to SCC 30.31A.140

DATE: November 24, 2021

**INTRODUCTION**

The purpose of this staff report is to outline and provide information regarding a non-project proposal to amend regulations related to residential uses within the Business Park (BP) zone. The proposed amendments seek the following objectives: a.) promote flexibility of uses within the BP zone; b.) reinstate residential development as an allowed use in the BP zone and update the related criteria for this use; and c.) promote the development of a diversity of housing types to provide missing middle housing.

**BACKGROUND**

In 2003, Ordinance 03-107 was passed to provide flexibility in the code for uses allowed in the BP zone. The ordinance permitted residential development on large BP zoned sites which could also allow for compatibility of residential development with commercial/industrial uses and surrounding land.

In 2017, a large privately owned BP site was annexed to the City of Lake Stevens at which point there were no longer any properties that met the criteria outlined in SCC 30.31A.140. Ordinance 16-013 removed residential development as an allowed use in the BP zone and was adopted on March 8, 2017, and effective on May 7, 2017. However, SCC 30.21.025 (intent of zones), which states that "The BP zone, under limited circumstances, may also provide for residential development where sites are large and where compatibility can be assured for on-site mixed uses and for uses on adjacent properties," was not amended.

According to the recent Snohomish County Housing Affordability Regional Taskforce (HART) 2020 Report, Snohomish County is facing significant housing demand. The housing supply in Snohomish County is lagging behind population growth. Between 2016 and 2018, the number of new housing units was 61% less than the increase in the number of households in the county.

In 2021, a large site zoned BP was sold by the county and is now in private ownership. Re-instating the flexibility of uses within the BP zone as existed prior to 2017 in limited circumstances would further the County's goals in addressing the housing shortage.

**PROPOSED CODE AMENDMENTS**

The proposed code amendments would re-instate residential development as an allowed use in the Business Park (BP) zone under limited circumstances. To align with the intent of BP zoning which states that residential development may be allowed in limited circumstances on large lots, the proposed code would allow residential development on sites that are 25 acres or greater under single ownership or unified control (for multiple parcels). Additionally, to balance the need to maintain land suitable for industrial uses with the need to expand housing opportunities, the proposed code changes would only apply to properties currently zoned BP. These changes would therefore apply to only a few areas of the county, including the former Cathcart West property which is less suitable for industrial development being surrounded by mostly residential and public facilities (school) uses.

The following two tables provide an overview of the proposed changes to Snohomish County Code regarding the regulation of residential development within the BP zone.

<b>TABLE 1: SUMMARY OF PROPOSED CODE CHANGES</b>	
<b>Proposed Language</b>	<b>Finding</b>
<b>30.31A.140 BP zone performance standards for residential development.</b> <u>Residential development in the BP zone is subject to the following:</u> (1) <u>The site must be a minimum of 25 contiguous acres under single ownership or for multiple parcels under unified control.</u>	To keep with the intent of the BP zone which allows that properties zoned BP can provide for residential development where sites are large. (SCC 30.21.025)
(2) <u>The BP zoning on the site must have been approved prior to the effective date of this section.</u>	Language to limit the applicability of this code section to existing BP sites to limit the scope of properties affected and ensure industrial lands are retained for future jobs.
(3) <u>Where mixed use development consisting of residential and commercial or industrial uses is proposed, in addition to any other applicable requirements of the county code, the development shall also meet the following development and design standards:</u> (a) <u>The BP preliminary site plan requirements contained in chapter 30.31A SCC shall apply to all portions of the site where development is proposed except as modified by this section;</u> (b) <u>The development shall comply with the setbacks and other bulk regulations of chapter 30.23 SCC for the MR zone;</u> (c) <u>The provisions of SCC 30.31A.120 shall apply to any portion of the site proposed for commercial or industrial uses and shall not apply to the areas of the site proposed for residential use.</u>	Language to establish what regulations would apply when residential and commercial or industrial uses are proposed.

(4) <u>Where a residential development is proposed, a preliminary site plan per SCC 30.31A.210 is required. In addition to any other applicable requirements of the county code, the development shall also meet the following development and design standards:</u> (a) <u>The maximum residential unit yield and other bulk regulations specified for development in the MR zone per chapter 30.23 SCC;</u>	Language to establish what regulations would apply for when only residential development is proposed.
(5) <u>All proposed development shall meet the final site plan approval requirements pursuant to SCC 30.31A.300, including conditions of approval, and shall comply with any and all other applicable requirements of the county code.</u>	Language to ensure that residential development in BP zones meets any and all other applicable requirements of the county code.
<b>30.22.100 Urban Zone Categories Use Matrix</b> See <b>Table 2</b>	Within the Use Table, adds single family attached, cottage housing, duplexes, multifamily, single family and townhouses as permitted uses within the Business Park zones, with a footnote.
<b>30.22.130 Reference notes for use matrices.</b> (51) <del>((RESERVED for future use))</del> See SCC 30.31A.140	Within the table footnote, adds a reference to SCC 30.31A.140

**Table 2 Proposed changes to SCC 30.22.100 Urban Zone Categories Use Matrix**

TYPE OF USE	R 9,600 <sup>88</sup>	R 8,400 <sup>88</sup>	R 7,200 <sup>88</sup>	T	LDMR	MR	NB	PCB	CB <sup>128</sup>	GC <sup>128</sup>	IP <sup>76</sup>	BP
Dwelling, Attached Single Family	P	P	P	P	P	P						<u>p51</u>
Dwelling, Cottage Housing	P	P	P	P	P							<u>p51</u>
Dwelling, Duplex	P	P	P	P	P	P						<u>p51</u>
Dwelling, Mobile Home	P	P	P	P	P	P						
Dwelling, Multiple Family					P	P	P	P	P	P		<u>p51</u>
Dwelling, Single Family	P	P	P	P	P	P						<u>p51</u>
Dwelling, Townhouse <sup>5</sup>			A	P	P	P	P	P	P	P		<u>p51</u>

**ANALYSIS**

The following analysis provides a summary of the proposed code amendments compliance with state law, regional and countywide planning policies, and county comprehensive plan policies.

The Growth Management Act (GMA) contains planning goals, contained in Revised Code of Washington (RCW) 36.70A.020, which guide the development of local comprehensive plans and development regulations. The following planning goals apply to these proposed code changes:

*GMA Goal 1 – “Urban Growth. Encourage development in urban areas where adequate public facilities and services exist or can be provided in an efficient manner”*

Analysis: The proposed amendments would support the urban growth goal by permitting a variety of housing types within BP, an urban zone. This would encourage development within urban areas.

*GMA Goal 4- “Housing. Plan for and accommodate housing affordable to all economic segments of the population of this state, promote a variety of residential densities and housing types, and encourage preservation of existing housing stock.”*

Analysis: The proposed amendments would support the housing goal by permitting a variety of housing types (single family attached, single family detached, townhouses, cottage houses, duplexes, and multifamily residential) within BP zoning under limited circumstances.

### **Compliance with the Multi-County Planning Policies**

The proposed amendments are consistent with the following multicounty planning policies (MPPs) from the Puget Sound Regional Council VISION 2050:

*MPP-H-1 Plan for housing supply, forms, and densities to meet the region’s current and projected needs consistent with the Regional Growth Strategy and to make significant progress towards jobs/housing balance.*

Analysis: The proposed changes would expand the opportunities for housing development, which is consistent with the Regional Growth Strategy.

*MPP-H-2 – Provide a range of housing types and choices to meet the housing needs of all income levels and demographic groups within the region.*

Analysis: The proposed amendments would support this goal by allowing a variety of housing types (single family attached, single family detached, townhouses, cottage houses, duplexes, and multifamily residential) within BP zoning under limited circumstances.

### **Compliance with the Countywide Planning Policies**

The proposed amendments are consistent with the following countywide planning policies:

*DP-42 – The County and cities should conserve designated industrial land for future industries and related jobs by:*

- a. Protecting industrial land from encroachment by incompatible uses and development on adjacent land;*
- b. Discouraging non-industrial uses on industrial land unless such uses support and enhance existing industrial land uses; and*
- c. Discouraging conversion of industrial land to other land use designations unless it can be demonstrated that a specific site is not suitable for industrial uses.*

Analysis: The proposed code changes limit the expansion of residential uses within BP zoning to properties that are 25 contiguous acres or more, under single ownership or multiple parcels under unified control, and that are zoned BP prior to the adoption of these changes. This would only apply to

Index # 2-0003-Staff-Report-BP-Zone-Briefing-2021-12-14.pdf  
two parcels within Snohomish County, and therefore would have a limited effect on industrial zoning throughout Snohomish County.

*HO-4 – The county and cities should implement policies that allow for the development of moderate density housing to help meet future housing needs, diversity the housing stock, and provide more affordable home ownership and rental opportunities. This approach should include code updates to ensure that zoning designations and allowed densities, housing capacity, and other restrictions do not preclude development of moderate density housing.*

Analysis: The proposed amendments would support this policy by allowing a variety of housing types (single family attached, single family detached, townhouses, cottage houses, duplexes, and multifamily residential), many of which are moderate density types, within BP zoning under limited circumstances.

### **Compliance with the Snohomish County Comprehensive Plan**

The proposed amendments would be consistent with and help implement a number of policies contained within the Snohomish County Growth Management Act Comprehensive Plan (GMACP) – General Policy Plan (GPP). The following policies apply to the code amendments as proposed in this report.

*Objective LU 2.C – Encourage intensification and revitalization of existing and planned commercial and industrial areas.*

Analysis: The proposed code amendments would encourage the development of large BP parcels by allowing a mix of residential, commercial and industrial uses.

*Policy ED 2.A.2 – Snohomish County should stress predictability but maintain enough flexibility in the Comprehensive Plan and development codes to allow for timely response to unanticipated and desirable developments.*

Analysis: The proposed code amendments would provide greater flexibility for uses within the BP zone by reinstating residential uses as an allowed use. This amendment would help promote vibrant mixed use communities.

*Policy HO 1.B.4 – The county shall encourage and support the development of innovative housing types that make efficient use of the county land supply such as residential units in mixed-use developments, accessory dwelling units, cottage housing, co-housing, and live/work units.*

Analysis: The proposed code amendments would support this policy by allowing cottage housing to be developed in BP zoning under limited circumstances.

### **Environmental Review**

Staff is in the process of completing a State Environmental Policy Act (SEPA) checklist for this proposed code amendment and will issue a likely Determination of Nonsignificance in late November 2021. The fourteen-day public comment period will conclude prior to the Planning Commission hearing scheduled for January 25, 2022.

### **Notification of State Agencies**

Pursuant to RCW 36.70A.106, a notice of intent to adopt the proposed regulations and standards was transmitted to the Washington State Department of Commerce on November 24, 2021.

### **Staff Recommendation:**

Staff recommends approval of the proposed code amendments and findings contained in this staff report.

**Action Requested**

The Planning Commission is requested to hold a public hearing, consider the proposed code amendments, and provide a recommendation to the County Council. The Planning Commission can recommend approval of the amendments with supporting findings of fact as proposed or modified, deny the proposal with findings, or amend the proposal with appropriate findings.

cc: Ken Klein, Executive Director  
Mike McCrary, PDS Director  
David Killingstad, PDS Manager  
Michael Dobesh, PDS Manager  
Ryan Countryman, Legislative Analyst





## Snohomish County

**SNOHOMISH COUNTY COUNCIL**

**EXHIBIT #** 2.0015

**FILE** ORD 22-014

### SNOHOMISH COUNTY PLANNING COMMISSION

February 2, 2022

Snohomish County Council  
County Administration Building  
3000 Rockefeller Avenue, M/S 609  
Everett, WA 98201-4046

**SUBJECT:** Planning Commission recommendation on proposed code amendments to  
Residential in the Business Park Zone

Dear Snohomish County Council:

On behalf of the Snohomish County Planning Commission, I am forwarding our recommendation on Residential in the Business Park Zone amendments. The Planning Commission had a briefing on this topic on December 14, 2021 and conducted a public hearing on January 25, 2022.

The proposed code amendments would amend regulations related to residential uses within the Business Park (BP) Zone. The proposed amendments seek the following objectives: a) promote flexibility of uses within the BP zone; b) reinstate residential development as an allowed use in the BP zone and update the related criteria for this use; and c) promote the development of a diversity of housing types to provide missing middle housing.

There were four (4) written comments received by the Planning Commission from the public prior to the January 25 hearing.

#### **PLANNING COMMISSION RECOMMENDATION**

At the January 25, 2022, Planning Commission meeting, Commissioner Everett made a motion, seconded by Commissioner James, recommending APPROVAL of the proposed Residential in BP amendments contained in the staff report.

#### **Vote (Motion):**

8 in favor (*Brown, Campbell, Everett, James, Larsen, Moore, Norcott, Pederson*)

1 opposed (*Sheldon*)

0 abstentions

#### **Motion passed**

This recommendation was made following the close of the public hearing and after due consideration of information presented and is based on the findings and conclusions presented in the November 24, 2021, staff report, with which the Commission concurred.

During deliberations on the proposed code amendments, the Planning Commission reached a consensus that the proposal should include consideration of decreasing the acreage minimum for BP parcels to develop residential uses so that more parcels will be able to benefit from the proposed change. Commissioners agreed that further analysis would be required to determine a reasonable minimum.

Residential in Business Park Zone

Planning Commission Recommendation Letter

Index # : File Name: 20015-Planning-Commission Recommendation Letter - Residential in BP-Signed\_2022

Code Amendments to Chapter 30.24 SCC  
February 2, 2022

Respectfully submitted,

***Robert Larsen***

Robert Larsen (Feb 2, 2022 16:51 PST)

SNOHOMISH COUNTY PLANNING COMMISSION

Robert Larsen, Chairman

cc: Dave Somers, Snohomish County Executive

Mike McCrary, Director, Planning and Development Services

## Executive/Council Action Form (ECAF)

EXHIBIT # 3.1.001

FILE ORD 22-014

## ITEM TITLE:

..Title

Ordinance 22-014, relating to Growth Management; amending development regulations in Chapters 30.22 and 30.31A SCC pertaining to residential development in the Business Park zone

..body

DEPARTMENT: Planning and Development Services

ORIGINATOR: Amber Piona, Senior Planner

EXECUTIVE RECOMMENDATION: APPROVE – Ken Klein

**PURPOSE:** Adopt code amendments amending the development regulations related to residential uses within the Business Park (BP) zone to promote flexibility of uses within the BP zone, reinstate residential uses as an allowed use within the BP zone under limited circumstances, and promote the development of a diversity of housing types to provide missing middle housing.

**BACKGROUND:** The intent and function of the BP zone is to provide for business and industrial uses which are capable of being constructed, maintained, and operated in a manner uniquely designed to be compatible with adjoining residential and retail commercial. The BP zone may also, under limited circumstances, provide for residential development where sites are large and where compatibility can be assured for on-site mixed uses. However, existing regulations do not allow for residential uses within the BP zone. Snohomish County is facing an affordable housing crisis and housing stock shortage. The proposed amendments are intended to provide flexibility for increasing residential development within urban areas. Snohomish County is directed by the CPPs to preserve industrial and commercial land and prevent incompatible development. The proposed amendments are limited in scope to existing parcels zoned BP which are 25 acres or greater. Limiting the proposed amendments to only include existing large parcels preserves the majority of BP parcels for industrial land uses. The Planning Commission held a hearing on this proposal on January 25, 2022, and voted to recommend to approve the proposed amendments, with a planning commission recommendation letter dated February 2, 2022.

## FISCAL IMPLICATIONS:

EXPEND: FUND, AGY, ORG, ACTY, OBJ, AU	CURRENT YR	2ND YR	1ST 6 YRS
<b>TOTAL</b>			

REVENUE: FUND, AGY, ORG, REV, SOURCE	CURRENT YR	2ND YR	1ST 6 YRS
<b>TOTAL</b>			

DEPARTMENT FISCAL IMPACT NOTES: Click or tap here to enter text.

## CONTRACT INFORMATION:

ORIGINAL	CONTRACT#	AMOUNT
AMENDMENT	CONTRACT#	AMOUNT

**Contract Period**

ORIGINAL

START

END

AMENDMENT

START

END

**OTHER DEPARTMENTAL REVIEW/COMMENTS:** Approved as to form by DPA Matt Otten 3/14/22.  
Reviewed and approved by Finance.

1 Adopted:  
2 Effective:

3 SNOHOMISH COUNTY COUNCIL  
4 Snohomish County, Washington

5  
6 ORDINANCE NO. 22-014  
7

8 RELATING TO GROWTH MANAGEMENT; AMENDING DEVELOPMENT REGULATIONS IN  
9 CHAPTERS 30.22 AND 30.31A SCC PERTAINING TO RESIDENTIAL DEVELOPMENT IN THE  
10 BUSINESS PARK ZONE  
11

12 WHEREAS, the Growth Management Act (GMA), chapter 36.70 RCW, requires Snohomish  
13 County (the “County”) to promote a variety of housing densities and housing types (RCW  
14 36.70A.020(4)), and encourage development in urban areas where adequate public facilities exist or can  
15 be provided in an efficient manner (RCW 36.70A.020(1)); and  
16

17 WHEREAS, the Snohomish County GMA Comprehensive Plan (GMACP) – General Policy Plan  
18 (GPP) Housing Policy HO 1.B.4 directs the County to encourage and support innovative housing types;  
19 and  
20

21 WHEREAS, Snohomish County Code (SCC) section 30.21.025, Intent of Zones, states that the  
22 Business Park (BP) zone, under limited circumstances, may also provide for residential development  
23 where sites are large and where compatibility can be assured for on-site mixed uses; and  
24

25 WHEREAS, Ordinance No. 03-107 established SCC 30.31A.140 to provide flexibility in the code  
26 by allowing more uses in the BP zone by permitting residential development on large BP zoned sites and  
27 providing for compatibility of residential development with commercial and industrial uses, and other  
28 surrounding land uses; and  
29

30 WHEREAS, Amended Ordinance No. 16-013 removed residential development as an allowed  
31 use in the BP zone when the last remaining site in the county that met the requirements of SCC  
32 30.31A.140 was annexed, and to help preserve commercial areas for high-intensity development and uses;  
33 and  
34

35 WHEREAS, according to the Snohomish County Housing Affordability Regional Taskforce  
36 (HART) 2020 Report, Snohomish County is facing a housing shortage as evidenced by the growth in  
37 households exceeding the growth in housing units by 61% for the period of 2016 through 2018; and  
38

39 WHEREAS, reestablishing regulations allowing for residential development on large BP zoned  
40 sites that are completely within urban growth areas (UGAs) would further the County’s goals of  
41 addressing the housing shortage, providing opportunities for mixed-use development, and increasing the  
42 intensity and density of uses on properties already within the UGA where services are already established,  
43 while maintaining consistency with the intent of the BP zone; and  
44

45 WHEREAS, the Snohomish County Planning Commission held a public hearing on January 25,  
46 2022, to receive public testimony concerning the code amendments contained in this ordinance, and voted

1 to recommend amendments to the County Code relating to residential uses in the BP zone as shown in the  
2 recommendation letter dated February 2, 2022; and

3  
4 WHEREAS, on \_\_\_\_\_, 2022, the Snohomish County Council (“County Council”)  
5 held a public hearing after proper notice, and considered public comment and the entire record related to  
6 the code amendments contained in this ordinance; and

7  
8 WHEREAS, following the public hearing, the County Council deliberated on the code  
9 amendments contained in this ordinance.

10  
11 NOW, THEREFORE, BE IT ORDAINED:

12  
13 Section 1. The County Council adopts the following findings in support of this ordinance:

14  
15 A. The foregoing recitals are adopted as findings as if set forth in full herein.

16  
17 B. This ordinance amends Title 30 SCC in the following manner:

- 18  
19 1. This ordinance amends SCC 30.22.100 (urban zone categories use matrix) to add attached single  
20 family, cottage housing, duplexes, multiple family, single family and townhouse dwellings as  
21 permitted uses within the BP zone with a reference note.  
22  
23 2. This ordinance amends SCC 30.22.130 (reference notes for use matrices) to add a reference to  
24 SCC 30.31A.140.  
25  
26 3. This ordinance adds a new section SCC 30.31A.140 which reinstates residential uses as an  
27 allowed use in the BP zone for properties that are currently zoned BP, are a minimum of 25 acres,  
28 and under single ownership or control. It also establishes which regulations apply when  
29 residential and commercial or industrial uses are proposed, and which regulations apply when  
30 only residential uses are proposed.

31  
32 C. In developing the proposed amendments, the County considered the GMA goals. In particular, the  
33 proposed amendments are consistent with and promote:

34  
35 GMA Goal 1 – “Urban Growth. Encourage development in urban areas where adequate public  
36 facilities and services exist or can be provided in an efficient manner.”

37  
38 The proposed code amendments support the GMA goal of urban growth by permitting a variety of  
39 housing types within the BP zone, an urban zone. This would encourage development within urban  
40 areas.

41  
42 GMA Goal 4 – “Housing. Plan for and accommodate housing affordable to all economic  
43 segments of the population of this state, promote a variety of residential densities and housing  
44 types, and encourage preservation of existing housing stock.”

1 The proposed code amendments support the housing goal by permitting a variety of housing types,  
2 including single family attached, single family detached, townhouses, cottage houses, duplexes, and  
3 multifamily residential, within BP zoning subject to certain regulatory requirements.  
4

- 5 D. The proposed amendments will better achieve, comply with, and implement goals and policies from  
6 the Puget Sound Regional Council's Vision 2050 Multicounty Planning Policies (MPPs), including:  
7

8 MPP-H-1 "Plan for housing supply, forms, and densities to meet the region's current and  
9 projected needs, consistent with the Regional Growth Strategy and to make significant progress  
10 towards jobs/housing balance."  
11

12 The proposed amendments expand the opportunities for housing development within urban zones,  
13 which is consistent with the Regional Growth Strategy.  
14

15 MPP-H-2 "Provide a range of housing types and choices to meet the housing needs of all income  
16 levels and demographic groups within the region."  
17

18 The proposed amendments would support this goal by allowing a range of housing types, including  
19 single family attached, single family detached, townhouses, cottage housing, duplexes, and  
20 multifamily residential, within BP zoning subject to certain regulatory requirements.  
21

- 22 E. The proposed amendments will better achieve, comply with, and implement the goals, objectives, and  
23 policies contained in the Countywide Planning Policies, including:  
24

25 HO-4 "The county and cities should implement policies that allow for the development of  
26 moderate density housing to help meet future housing needs, diversify the housing stock, and  
27 provide more affordable home ownership and rental opportunities. This approach should include  
28 code updates to ensure that zoning designations and allowed densities, housing capacity, and  
29 other restrictions do not preclude development of moderate density housing."  
30

31 The proposed amendments support this housing goal by allowing a diverse range of housing types  
32 and moderate density housing, including single family attached, single family detached, townhouses,  
33 cottage housing, duplexes, and multifamily residential, within BP zoning subject to certain regulatory  
34 requirements.  
35

36 DP-42 "The County and cities should conserve industrial land for future industries and related  
37 jobs by:

- 38 a. Protecting industrial land from encroachment by incompatible uses and development  
39 on adjacent land;  
40 b. Discouraging non-industrial uses on industrial land unless such uses support and  
41 enhance existing industrial land uses; and  
42 c. Discouraging conversion of industrial land to other land use designations unless it  
43 can be demonstrated that a specific site is not suitable for industrial uses."  
44

1 The proposed amendments help conserve industrial lands for future and existing industrial uses. SCC  
2 30.21.025(1)(c)(v) indicates that the BP zone is unique among commercial and industrial zones  
3 because it is intended:

4  
5 to provide for those business/industrial uses of a professional office, wholesale and  
6 manufacturing nature which are capable of being constructed, maintained, and operated  
7 in a manner uniquely designed to be compatible with adjoining residential, retail  
8 commercial, and other less intensive land uses, existing or planned. Strict zoning controls  
9 must be applied in conjunction with private covenants and unified control of land; many  
10 business/industrial uses otherwise provided for in the zoning code will not be suited to  
11 the BP zone due to an inability to comply with its provisions and achieve compatibility  
12 with surrounding uses. The BP zone, under limited circumstances, may also provide for  
13 residential development where sites are large and where compatibility can be assured for  
14 on-site mixed uses and for uses on adjacent properties.

15  
16 The proposed code amendments limit the expansion of residential uses within BP zoning to properties  
17 that are 25 contiguous acres or more, under single ownership or multiple parcels under unified  
18 control, and that are zoned BP prior to the adoption of these changes. This would apply to a small  
19 number of parcels within Snohomish County, and therefore would have a limited effect on industrial  
20 zoning throughout Snohomish County. The type of uses currently allowed within the BP zone are  
21 compatible with residential uses and permitting residential uses could help the existing or proposed  
22 industrial uses compatibility with the existing neighborhood and area. Further, with the ability to  
23 develop BP zoned property with both residential and industrial uses, there is less incentive for  
24 property owners to seek a rezone of their property to a zone that would allow residential development  
25 and potentially require the removal of existing industrial uses or remove the ability of existing  
26 industrial uses to be expanded or intensified in the future. This amendment allows for the most  
27 efficient and profitable use of land while removing the pressure to convert the industrial land and  
28 maintains support for industrial uses.

- 29  
30 F. The proposed amendments will better achieve, comply with, and implement the following goals,  
31 objectives, and policies contained in the County's GMACP, including the following GPP goals,  
32 objectives, and policies:

33  
34 HO 1.B.4 – "The county shall encourage and support the development of innovative housing  
35 types that make efficient use of the county land supply such as residential units in mixed-use  
36 developments, accessory dwelling units, cottage housing, co-housing, and live/work units."

37  
38 The proposed code amendments would support this policy by allowing cottage housing to be  
39 developed in BP zoning subject to certain regulatory requirements.

40  
41 ED Policy 2.A.2 - "Snohomish County should stress predictability but maintain enough flexibility  
42 in the Comprehensive Plan and development codes to allow for timely response to unanticipated  
43 and desirable developments."

44  
45 The proposed code amendments will provide greater flexibility for uses within the BP zone by  
46 reinstating residential uses as an allowed use. This increased flexibility will allow for large BP



1 parcels to develop as residential or a mix of residential and business park uses, in addition to  
2 standard business park uses.

3  
4 G. Procedural requirements.

- 5  
6 1. State Environmental Policy Act (SEPA), chapter 43.21C RCW, requirements with respect to this  
7 non-project action have been satisfied through the completion of an environmental checklist and  
8 the issuance of a determination of non-significance on November 29, 2021.  
9  
10 2. The proposal is a Type 3 legislative action pursuant to SCC 30.73.010.  
11  
12 3. Pursuant to RCW 36.70A.106(1), a notice of intent to adopt this ordinance was transmitted to the  
13 Washington State Department of Commerce on November 29, 2021.  
14  
15 4. The public participation process used in the adoption of this ordinance complies with all  
16 applicable requirements of the GMA and the SCC, including but not limited to, RCW  
17 36.70A.035, RCW 36.70A.140, and chapter 30.73 SCC.  
18  
19 5. The Washington State Attorney General last issued an advisory memorandum, as required by  
20 RCW 36.70A.370, in September of 2018 entitled "Advisory Memorandum: Avoiding  
21 Unconstitutional Takings of Private Property" to help local governments avoid the  
22 unconstitutional taking of private property. The process outlined in the State Attorney General's  
23 2018 advisory memorandum was used by Snohomish County in objectively evaluating the  
24 regulatory changes proposed by this ordinance.  
25

26 H. This ordinance is consistent with the record.

- 27  
28 1. The intent and function of the BP zone is to provide for business and industrial uses which are  
29 capable of being constructed, maintained, and operated in a manner uniquely designed to be  
30 compatible with adjoining residential and retail commercial. The BP zone may also, under limited  
31 circumstances, provide for residential development where sites are large and where compatibility  
32 can be assured for on-site mixed uses. However, existing regulations do not allow for residential  
33 uses within the BP zone.  
34  
35 2. Snohomish County is facing an affordable housing crisis and housing stock shortage. The  
36 proposed amendments are intended to provide flexibility for increasing residential development  
37 within urban areas.  
38  
39 3. Snohomish County is directed by the CPPs to preserve industrial and commercial land and  
40 prevent incompatible development. The proposed amendments are limited in scope to existing  
41 parcels zoned BP which are 25 acres or greater. Limiting the proposed amendments to only  
42 include existing large parcels preserves the majority of BP parcels for industrial land uses.  
43

44 I. The proposed amendments are consistent with the PDS staff report to the Planning Commission dated  
45 November 24, 2021.  
46

Section 2. The County Council makes the following conclusions:

- A. The amendments proposed by this ordinance comply with the GMA.
- B. The amendments proposed by this ordinance are consistent with the GMACP.
- C. The County has complied with all SEPA requirements in respect to this non-project action.
- D. The public participation process used in the adoption of this ordinance complies with all applicable requirements of the GMA and title 30 SCC.
- E. The amendments proposed by this ordinance do not result in an unconstitutional taking of private property for a public purpose.

Section 3. The Snohomish County Council bases its findings and conclusions on the entire record of the County Council, including all testimony and exhibits. Any finding, which should be deemed a conclusion, and any conclusion which should be deemed a finding, is hereby adopted as such.

Section 4. Snohomish County Code Section 30.22.100, last amended by Amended Ordinance No. 21-018 on June 9, 2021, is amended to read:

**30.22.100 Urban Zone Categories Use Matrix.**

TYPE OF USE	R- 9,600 <sup>88</sup>	R- 8,400 <sup>88</sup>	R- 7,200 <sup>88</sup>	T	LD MR	M R	NB	PCB	CB <sup>128</sup>	G C <sup>128</sup>	IP <sup>76</sup>	BP	LI <sup>55, 76</sup>	HI <sup>55</sup>	MH <sup>114</sup>	UC <sup>122</sup>
Accessory Dwelling Unit <sup>62</sup>	P	P	P	P	P	P										
Adult Entertainment Business/ Use <sup>67</sup>											P		P	P		
Agriculture <sup>41, 107</sup>	P	P	P		P	P	P		P	P	P	P	P	P	P	
Airport, Stage 1 Utility <sup>1</sup>	C	C	C						P	P	P	P	P	P		
Airport-All Others											P	P	P	P		
Amusement Facility <sup>41, 129</sup>								P	P	P	P		P	P		P
Antique Shop							P	P	P	P			P	P		P
Art Gallery <sup>41</sup>	C	C	C		C	C	P	P	P	P	P	P	P	P		P
Auto Repair, Major								P	P <sup>86</sup>	P	P	P	P	P		P
Auto Repair, Minor							P	P	P <sup>86</sup>	P	P	P	P	P		P
Auto Towing													P	P		

TYPE OF USE	R- 9,600 88	R- 8,400 88	R- 7,200 88	T	LD MR	M R	NB	PCB	CB 128	G C 128	IP 76	BP	LI 55, 76	HI 55	MH p <sup>114</sup>	UC 122
Automobile Wrecking and Junkyards													C <sup>44</sup>	p <sup>44</sup>		
Bed and Breakfast Guesthouse <sup>58</sup>	A	A	A	A	A	A									A	
Billboards <sup>46</sup>																
Non-digital										P			P	P		
Digital										P			P	P		
Boarding House	p <sup>15</sup>	p <sup>15</sup>	p <sup>15</sup>		P	P	P		P	P					P	P
Boat Launch Facility, Commercial <sup>31</sup>									C	C			C	C		P
Boat Launch Facility, Non-commercial <sup>31</sup>	C	C	C		C	C			C	C			C	C		
Caretaker's Quarters							P	P	P	P	P	P	P	P		
Cemetery and Funeral Home	C	C	C		C	C	P	P	P	P	P	P	P	P		P
Church <sup>41, 129</sup>	C	C	C		P	P	P	P	P	P	P	P	P	P		P
Clubhouse	C	C	C		C	C	P	P	P	P	P	P	P	P	P	P
Commercial Vehicle Storage Facility										P	P	P	P	P		
Community Facilities for Juveniles <sup>103</sup>																
1 to 8 Resident Facility	P	P	P	P	P	P	P	P	P	P	P	P	P	P	P	P
9 to 24 Resident Facility	S	S	S	S	S	P	P	P	P	P	P	P	P	P	P	P
Construction Contracting										P	P	P	P	P		p <sup>123</sup>
Day Care Center <sup>2, 129</sup>	C	C	C		C	C	P	P	P	P	P	P	P	P	A	P
Distillation of Alcohol											P	P	P	P		P
Dock & Boathouse, Private, Non-commercial <sup>3, 41</sup>	P	P	P	P	P	P	P		P	P	P	P	P	P		

TYPE OF USE	R- 9,600 88	R- 8,400 88	R- 7,200 88	T	LD MR	M R	NB	PCB	CB 128	G C 128	IP 76	BP	LI 55, 76	HI 55	MH p <sup>114</sup>	UC 122
Dwelling, Attached Single Family	P	P	P	P	P	P						<u>p<sup>51</sup></u>				
Dwelling, Cottage Housing <sup>116</sup>	P	P	P	P	P							<u>p<sup>51</sup></u>				
Dwelling, Duplex	P	P	P	P	P	P						<u>p<sup>51</sup></u>				
Dwelling, Mobile Home	P <sup>6</sup>	P <sup>6</sup>	P <sup>6</sup>	P <sup>6</sup>	P	P									P	
Dwelling, Multiple Family					P	P	P	P	P	P		<u>p<sup>51</sup></u>				P
Dwelling, Single Family	P	P	P	P	P	P						<u>p<sup>51</sup></u>			P <sup>4</sup>	
Dwelling, Townhouse <sup>5</sup>			A	P	P	P	P	P	P	P		<u>p<sup>51</sup></u>				P
Electric Vehicle Infrastructure																
Electric Vehicle Charging Station - Restricted, Level 1, and Level 2 <sup>121</sup>	P	P	P	P	P	P	P	P	P	P	P	P	P	P	P	P
Electric Vehicle Charging Station - Public, Level 1 and Level 2							P	P	P	P	P	P	P	P		P
Electric Vehicle Charging Station, Level 3	C <sup>120</sup>	C <sup>120</sup>	C <sup>120</sup>	C <sup>120</sup>	C <sup>120</sup>	C <sup>120</sup>	P	P	P	P	P	P	P	P		P
Battery Exchange Stations	C <sup>120</sup>	C <sup>120</sup>	C <sup>120</sup>	C <sup>120</sup>	C <sup>120</sup>	C <sup>120</sup>	P	P	P	P	P	P	P	P		P
Explosives, Storage											P			P		
Fairgrounds										P	P	P	P	P		
Family Day Care Home <sup>8</sup>	P	P	P	P	P	P	P		P	P					P	
Farm Product Processing																
Up to 5,000 sq ft									P	P			P	P		
Over 5,000 sq ft <sup>94</sup>									A	P			P	P		
Farm Stand																
Up to 400 sq ft <sup>9</sup>	P	P	P						P	P			P	P		P

TYPE OF USE	R- 9,600 88	R- 8,400 88	R- 7,200 88	T	LD MR	M R	NB	PCB	CB 128	G C 128	IP 76	BP	LI 55, 76	HI 55	MH p114	UC 122
401 to 5,000 sq ft <sup>99</sup>																
Farmers Market <sup>93</sup>							P	P	P	P		P	P	P		P
Fish Farm											P	P	P	P		
Forestry											P		P	P		
Foster Home	P	P	P	P	P	P	P		P	P					P	
Fuel Yard										P	P	P	P	P		
Garage, Detached Private Accessory <sup>60</sup>																
Up to 2,400 sq ft	P	P	P	P	P	P					P	P	P	P	P	
2,401 - 4,000 sq ft on More than 3 Acres <sup>41, 59</sup>	P	P	P	P	P	P					P	P	P	P		
2,401 - 4,000 sq ft on Less than 3 Acres <sup>41, 59</sup>	A	A	A	A	A	A					A	A	A	A		
4,001 sq ft and Greater <sup>41, 59</sup>	C	C	C	C	C	C					C	C	C	C		
Garage, Detached Private Non- accessory <sup>60</sup>																
Up to 2,400 sq ft	P	P	P	P	P	P					P	P	P	P		
2,401 sq ft and greater <sup>41, 59</sup>	C	C	C	C	C	C					C	C	C	C		
Golf Course, Driving Range and Country Club	C	C	C													
Government Structures & Facilities <sup>27,41</sup>	C	C	C	C	C	C	C	P	P	P	P	P	P	P		P
Greenhouse, L ath House, & Nurseries							P	P	P	P	P	P	P	P		
Guest House <sup>85</sup>	P	P	P		P	P									P	
Hazardous Waste Storage & Treatment Facilities, Offsite <sup>66</sup>											C	C	C	C		

TYPE OF USE	R- 9,600 <sup>88</sup>	R- 8,400 <sup>88</sup>	R- 7,200 <sup>88</sup>	T	LD MR	M R	NB	PCB	CB <sup>128</sup>	G C <sup>128</sup>	IP <sup>76</sup>	BP	LI <sup>55, 76</sup>	HI <sup>55</sup>	MH <sup>p114</sup>	UC <sup>122</sup>
Hazardous Waste Storage & Treatment Facilities, Onsite <sup>65</sup>							P	P	P	P	P	P	P	P		
Health and Social Service Facilities <sup>90</sup>																
Level I	P	P	P	P	P	P	P	P	P	P		P			P	P
Level II <sup>41, 129</sup>	C	C	C		C	C	C	P	P	P		P			C	P
Level III						C	C	P	P	P	P		P	P	C	P
Home Occupation <sup>11</sup>	P	P	P	P	P	P	P		P	P					P	P
Hotel/ Motel					C	C	P <sup>136</sup>	P	P	P			P <sup>89</sup>			P
Kennel, <sup>41</sup> Commercial <sup>12</sup>	C	C	C						P	P	P	P	P	P		
Kennel, <sup>41</sup> Private-Breeding <sup>13</sup>	P	P	P		P	P	P		P	P	P	P	P	P		
Kennel, <sup>41</sup> Private- Non-Breeding <sup>13</sup>	P	P	P		P	P	P		P	P	P					
Laboratory							P	P	P	P	P	P	P	P		P
Library <sup>41</sup>	C	C	C		C	C	C	P	P	P	P	P	P	P		P
Lumber Mill											P	P	P	P		
Lumberyard										P	P	P	P	P		
Manufacturing , Heavy <sup>82</sup>											P			P		
Manufacturing - All Other Forms Not Specifically Listed <sup>83</sup>											P	P	P	P		P <sup>123</sup>
Marijuana Processing <sup>125, 131</sup>											P	P	P	P		
Marijuana Production <sup>125, 131</sup>											P	P	P	P		
Marijuana Retail <sup>131, 132</sup>							C	C	C	C		C	C	C		C
Massage Parlor									P	P	P	P	P	P		P
Material Recovery Facility <sup>134</sup>											C		C	C		
Mini Self-Storage								P	P	P	P	P	P	P		

TYPE OF USE	R- 9,600 88	R- 8,400 88	R- 7,200 88	T	LD MR	M R	NB	PCB	CB 128	G C 128	IP 76	BP	LI 55, 76	HI 55	MH p <sup>114</sup>	UC 122
Mobile Home Park <sup>38</sup>					C	C			C	C					P	
Model Hobby Park <sup>75</sup>												A	A	A		
Model House/Sales Office	P	P	P	P	P	P										
Motocross Racetrack <sup>129</sup>										C 113	C 113	C 113	C 113	C 113		
Museum <sup>41</sup>	C	C	C		C	C	C	P	P	P	P	P	P	P		P
Neighborhood Services					A, C <sup>86</sup> , 138	A, C <sup>86</sup> , 138	P	P	P <sup>86</sup>	P	P	P	P	P		P
Office and Banking							P	P	P	P	P	P	P	P		P
Park, Public <sup>14</sup>	P	P	P		P	P	P	P	P	P	P	P	P	P		P
Park-and-Pool Lot	C	C	C	C	C	P	P	P	P	P	P	P	P	P		P
Park-and-Ride Lot	C	C	C	C	C	P	P	P	P	P	P	P	P	P		P
Personal Wireless Service Facilities <sup>27, 41, 104, 106</sup>	C	C	C	C	C	C	C	C	C	C	P	P	P	P	C	P <sup>119</sup>
Printing Plant								P		P	P	P	P	P		P <sup>123</sup>
Race Track <sup>24, 41, 129</sup>										C	P	P	P	P		
Railroad Right-of-way	C	C	C	C	C	C	P	P	P	P	P	P	P	P		P
Recreational Facility Not Otherwise Listed	C	C	C		C	C	P	P	P	P	P	P	P	P		P
Recreational Vehicle Park									C	C					C	
Recycling Facility <sup>137</sup>										C	C		C	C		
Rendering of Fat, Tallow, or Lard <sup>129</sup>											P			P		
Restaurant							P	P	P	P	P <sup>49</sup>	P <sup>49</sup>	P	P		P
Retail, General						A 135	P	P	P	P		P <sup>53</sup>	P	P		P
Retirement Apartments				P	P	P	P	P	P	P					P	P
Retirement Housing				P	P	P	P	P	P	P					P	P

TYPE OF USE	R- 9,600 88	R- 8,400 88	R- 7,200 88	T	LD MR	M R	NB	PCB	CB 128	G C 128	IP 76	BP	LI 55, 76	HI 55	MH p114	UC 122
Sanitary Landfill <sup>129</sup>	C	C	C						C	C	C	C	C	C		
Schools																
K-12 & Preschool 41, 68, 129	C	C	C		C	C	C <sup>136</sup>		P	P	P	P	P	P		P
College <sup>41, 68</sup>	C	C	C		C	C	C <sup>136</sup>		P	P	P	P	P	P		P
Other <sup>41, 68</sup>					C	C	C <sup>136</sup>		P	P	P	P	P	P		P
Service Station <sup>41</sup>							P	P	P <sup>86</sup>	P			P	P		P
Shooting Range <sup>92</sup>											P	P	P	P		
Sludge Utilization <sup>39</sup>	C <sup>56</sup>	C <sup>56</sup>	C <sup>56</sup>		C <sup>56</sup>	C <sup>56</sup>			C <sup>56</sup>	C <sup>56</sup>	C <sup>56</sup>		C <sup>56</sup>	P		
														C <sub>50</sub>		
Small Animal Husbandry <sup>41</sup>	C37	C37	C37				P		P	P	P	P	P	P		
Small Workshop									P <sup>86</sup>	P	P	P	P	P		P
Stables	P	P	P		P	P	P	P	P	P	P	P	P	P		
Stockyard or Slaughter House <sup>129</sup>											P			P		
Storage, Retail Sales Livestock Feed									P	P			P	P		
Storage Structure, Accessory <sup>60</sup>																
Up to 2,400 sq ft	P	P	P	P	P	P	P	P	P	P	P	P	P	P	P	P
2,401 – 4,000 sq ft on More than 3 Acres <sup>41, 59</sup>	P	P	P	P	P	P	P	P	P	P	P	P	P	P	P	
2,401 - 4,000 on Less than 3 acres 41, 59	A	A	A	A	A	A	A	A	A	A	A	A	A	A	A	
4,001 sq ft and Greater <sup>41, 59</sup>	C	C	C	C	C	C	C	C	C	C	C	C	C	C	C	
Storage Structure, Non-accessory <sup>60</sup>																
Up to 2,400 sq ft	P	P	P	P	P	P	P	P	P	P	P	P	P	P	P	P



TYPE OF USE	R- 9,600 88	R- 8,400 88	R- 7,200 88	T	LD MR	M R	NB	PCB	CB 128	G C 128	IP 76	BP	LI 55, 76	HI 55	MH p <sup>114</sup>	UC 122
2,401 sq ft and greater <sup>41, 59</sup>	C	C	C	C	C	C	C	C	C	C	C	C	C	C	C	
Studio <sup>41</sup>	C <sup>77</sup>	C <sup>77</sup>	C <sup>77</sup>		C <sup>77</sup>	C <sup>77</sup>	P	P	P <sup>86</sup>	P	P	P	P	P		P
Supervised Drug Consumption Facility																
Swimming/Wading Pool <sup>17, 41</sup>	P	P	P	P	P	P	P	P	P	P	P	P	P	P	P	P
Television/Radio Stations													P	P		
Temporary Dwelling During Construction	A	A	A	A	A	A	A	A	A	A						A
Temporary Dwelling For Relative <sup>18</sup>	A	A	A	A	A	A	A	A	A	A						
Temporary Residential Sales Coach <sup>73</sup>	A	A	A													A
Transit Center	C	C	C	C	C	P	P	P	P	P	P	P	P	P		P
Ultralight Airpark <sup>20</sup>											P					
Utility Facilities, Electromagnetic Transmission & Receiving Facilities <sup>27, 129</sup>	C	C	C	C	C	C	C	P	P <sup>86</sup>	P	P	P	P	P		
Utility Facilities, Transmission Wires, Pipes & Supports <sup>27</sup>	P	P	P	P	P	P	P	P	P	P	P	P	P	P	P	P
Utility Facilities-All Other Structures <sup>27, 41</sup>	C	C	C	C	C	C	C	P	P <sup>86</sup>	P	P	P	P	P	C	P
Vehicle, Vessel and Equipment Sales and Rental									P <sup>23</sup>	P			P	P		
Veterinary Clinic					C	C	P	P	P <sup>86</sup>	P	P	P	P	P		P
Warehouse										P	P	P	P	P		P <sup>123</sup>

TYPE OF USE	R- 9,600 88	R- 8,400 88	R- 7,200 88	T	LD MR	M R	NB	PCB	CB 128	G C 128	IP 76	BP	LI 55, 76	HI 55	MH P <sup>114</sup>	UC 122
Wholesale Establishment								P	P <sup>86</sup>	P	P	P	P	P		P <sup>123</sup>
Woodwaste Recycling and Woodwaste Storage											A <sup>63</sup>		A <sup>63</sup>	A <sup>63</sup>		
All other uses not otherwise mentioned											P	P	P	P		

Section 5. Snohomish County Code Section 30.22.130, last amended by Amended Ordinance No. 21-018 on June 9, 2021, is amended to read:

**30.22.130 Reference notes for use matrices.**

(1) Airport, Stage 1 Utility.

- (a) Not for commercial use and for use of small private planes;
- (b) In the RU zone, they shall be primarily for the use of the resident property owner; and
- (c) When the airport is included in an airpark, the disclosure requirements of SCC 30.28.005 shall apply.

(2) Day Care Center.

- (a) In WFB, R-7,200, R-8,400, R-9,600, R-12,500, R-20,000, and SA-1 zones, shall only be permitted in connection with and secondary to a school facility or place of worship; and
- (b) Outdoor play areas shall be fenced or otherwise controlled, and noise buffering provided to protect adjoining residences.

(3) Dock and Boathouse, Private, Non-commercial. The following standards apply outside of shoreline jurisdiction only. If located within shoreline jurisdiction, the standards in SCC 30.67.517 apply instead.

- (a) The height of any covered over-water structure shall not exceed 12 feet as measured from the line of ordinary high water;
- (b) The total roof area of covered, over-water structures shall not exceed 1,000 square feet;
- (c) The entirety of such structures shall have a width no greater than 50 percent of the width of the lot at the natural shoreline upon which it is located;
- (d) No over-water structure shall extend beyond the mean low water mark a distance greater than the average length of all preexisting over-water structures along the same shoreline within 300 feet of either side of the parcel on which the structure is proposed. Where no such preexisting structures exist within 300 feet, the pier length shall not exceed 50 feet;
- (e) Structures permitted hereunder shall not be used as a dwelling, nor shall any boat moored at any wharf be used as a dwelling while so moored; and
- (f) Covered structures are subject to a minimum setback of three feet from any side lot line or extension thereof. No side yard setback shall be required for uncovered structures. No rear yard setback shall be required for any structure permitted hereunder.

- 1 (4) Dwelling, Single-Family. In the MHP zone, single-family detached dwellings are limited to one per  
2 existing single legal lot of record.
- 3 (5) See chapter 30.31E SCC for rezoning to Townhouse zone, and chapter 30.23A SCC for design  
4 standards applicable to single-family attached dwelling, mixed townhouse, and townhouse development.
- 5 (6) Dwelling, Mobile Home.
- 6 (a) Shall be multi-sectioned by original design, with a width of 20 feet or greater along its entire  
7 body length;
- 8 (b) Shall be constructed with a non-metallic type, pitched roof;
- 9 (c) Except where the base of the mobile home is flush to ground level, shall be installed either with:  
10 (i) skirting material which is compatible with the siding of the mobile home; or  
11 (ii) a perimeter masonry foundation;
- 12 (d) Shall have the wheels and tongue removed; and
- 13 (e) In the RU zone the above only applies if the permitted lot size is less than 20,000 square feet.
- 14 (7) RESERVED for future use.
- 15 (8) Family Day Care Home.
- 16 (a) No play yards or equipment shall be located in any required setback from a street; and  
17 (b) Outdoor play areas shall be fenced or otherwise controlled.
- 18 (9) Farm Stand.
- 19 (a) There shall be only one stand on each lot; and
- 20 (b) At least 50 percent by farm product unit of the products sold shall be grown, raised or harvested  
21 in Snohomish County, and 75 percent by farm product unit of the products sold shall be grown,  
22 raised or harvested in the state of Washington.
- 23 (10) Farm Worker Dwelling.
- 24 (a) At least one person residing in each farm worker dwelling shall be employed full time in the farm  
25 operation;
- 26 (b) An applicant for a building permit for a farm worker dwelling shall provide a declaration of farm  
27 worker occupancy on a form available from the department to the department for review and  
28 approval. The applicant shall record the declaration with the county auditor and provide a copy of  
29 the recorded declaration to the department prior to issuance of the building permit for the farm  
30 worker dwelling. Within 30 days of a sale or transfer of the property, the new property owner(s)  
31 shall record a declaration of farm worker occupancy with the county auditor and provide the  
32 department with a copy of the recorded declaration;
- 33 (c) The number of farm worker dwellings shall be limited to one per each 20 acres under single  
34 contiguous ownership to a maximum of six total farm worker dwellings, with no rounding  
35 provisions applied. Construction of the maximum number of farm worker dwellings permitted  
36 shall be interpreted as exhausting all farm worker dwelling potential of the land until such time as  
37 the property is legally subdivided; and
- 38 (d) All farm worker dwellings must be built within a farm building cluster which includes a  
39 farmhouse; and
- 40 (e) The floor area for an attached or detached farm worker dwelling, exclusive of garages and  
41 porches, shall be a maximum of 1,200 square feet.
- 42 (11) Home Occupation. See SCC 30.28.050.
- 43 (12) Kennel, Commercial. There shall be a five-acre minimum lot area; except in the R-5 and RD zones,  
44 where 200,000 square feet shall be the minimum lot area.
- 45 (13) Kennel, Private-breeding, and Kennel, Private Non-breeding. Where the animals comprising the  
46 kennel are housed within the dwelling, the yard or some portion thereof shall be fenced and maintained in

- 1 good repair or to contain or to confine the animals upon the property and restrict the entrance of other  
2 animals.
- 3 (14) Parks, Publicly-owned and Operated.
- 4 (a) No bleachers are permitted if the site is less than five acres in size;
- 5 (b) All lighting shall be shielded to protect adjacent properties; and
- 6 (c) No amusement devices for hire are permitted.
- 7 (15) Boarding House. There shall be accommodations for no more than two persons.
- 8 (16) RESERVED for future use (Social Service Center – DELETED by Amended Ord. 04-010 effective  
9 March 15, 2004)
- 10 (17) Swimming/Wading Pool (not to include hot tubs and spas): For the sole use of occupants and guests.
- 11 (a) No part of the pool shall project more than one foot above the adjoining ground level in a  
12 required setback; and
- 13 (b) The pool shall be enclosed with a fence not less than four feet high, of sufficient design and  
14 strength to keep out children.
- 15 (18) Temporary Dwelling for a Relative.
- 16 (a) The dwelling shall be occupied only by a relative, by blood or marriage, of the occupant(s) of the  
17 permanent dwelling;
- 18 (b) The relative must receive from, or administer to, the occupant of the other dwelling continuous  
19 care and assistance necessitated by advanced age or infirmity;
- 20 (c) The need for such continuous care and assistance shall be attested to in writing by a licensed  
21 physician;
- 22 (d) The temporary dwelling shall be occupied by not more than two persons;
- 23 (e) Use as a commercial rental unit shall be prohibited;
- 24 (f) The temporary dwelling shall be situated not less than 20 feet from the permanent dwelling on the  
25 same lot and shall not be located in any required yard of the principal dwelling;
- 26 (g) A land use permit binder shall be executed by the landowner, recorded with the Snohomish  
27 County auditor and a copy of the recorded document submitted to the department for inclusion in  
28 the permit file;
- 29 (h) Adequate screening, landscaping, or other measures shall be provided pursuant to SCC 30.25.028  
30 to protect surrounding property values and ensure compatibility with the immediate  
31 neighborhood;
- 32 (i) An annual renewal of the temporary dwelling permit, together with recertification of need, shall  
33 be accomplished by the applicant through the department in the same month of each year in  
34 which the initial mobile home/building permit was issued;
- 35 (j) An agreement to terminate such temporary use at such time as the need no longer exists shall be  
36 executed by the applicant and recorded with the Snohomish County auditor; and
- 37 (k) Only one temporary dwelling may be established on a lot. The temporary dwelling shall not be  
38 located on a lot on which a detached accessory dwelling unit is located.
- 39 (19) Recreational Vehicle.
- 40 (a) There shall be no more than one per lot;
- 41 (b) Shall not be placed on a single site for more than 180 days in any 12-month period; and
- 42 (c) Shall be limited in the floodways to day use only (dawn to dusk) during the flood season (October  
43 1st through March 30th) with the following exceptions:
- 44 (i) Recreational vehicle use associated with a legally occupied dwelling to accommodate  
45 overnight guests for no more than a 21-day period;

- (ii) Temporary overnight use by farm workers on the farm where they are employed subject to subsections (19)(a) and (19)(b) of this section; and
- (iii) Subject to subsections (19)(a) and (19)(b) of this section and SCC 30.65.120(7), temporary overnight use in a mobile home park, which has been in existence continuously since 1970 or before, that provides septic or sewer service, water and other utilities, and that has an RV flood evacuation plan that has been approved and is on file with the department of emergency management and department of planning and development services.
- (20) Ultralight Airpark.
- (a) Applicant shall submit a plan for the ultralight airpark showing the location of all buildings, ground circulation, and parking areas, common flight patterns, and arrival and departure routes;
- (b) Applicant shall describe in writing the types of activities, events, and flight operations which are expected to occur at the airpark; and
- (c) Approval shall be dependent upon a determination by the county decision maker that all potential impacts such as noise, safety hazards, sanitation, traffic, and parking are compatible with the site and neighboring land uses, particularly those involving residential uses or livestock or small animal husbandry; and further that the proposed use can comply with Federal Aviation Administration regulations (FAR Part 103), which state that ultralight vehicle operations will not:
- (i) create a hazard for other persons or property;
- (ii) occur between sunset and sunrise;
- (iii) occur over any substantially developed area of a city, town, or settlement, particularly over residential areas or over any open air assembly of people; or
- (iv) occur in an airport traffic area, control zone, terminal control area, or positive control area without prior authorization of the airport manager with jurisdiction.
- (21) RESERVED for future use.
- (22) General Retail. In the FS zone, there shall be a 5,000-square foot floor area limitation.
- (23) Vehicle, Vessel and Equipment Sales and Rental. In the CB and CRC zone, all display, storage, and sales activities shall be conducted within a structure enclosed by walls on at least two sides.
- (24) Race Track. The track shall be operated in such a manner so as not to cause offense by reason of noise or vibration beyond the boundaries of the subject property.
- (25) Rural Industry.
- (a) The number of employees shall not exceed 10;
- (b) All operations shall be carried out in a manner so as to avoid the emission or creation of smoke, dust, fumes, odors, heat, glare, vibration, noise, traffic, surface water drainage, sewage, water pollution, or other emissions which are unduly or unreasonably offensive or injurious to properties, residents, or improvements in the vicinity;
- (c) The owner of the rural industry must reside on the same premises as the rural industry and, in the RD zone, the residence shall be considered as a caretaker's quarters; and
- (d) Outside storage, loading or employee parking in the RD zone shall provide 15-foot wide Type A landscaping as defined in SCC 30.25.017.
- (26) See SCC 30.31F.110 for performance standards specific to the Rural Business zone.
- (27) Government Structures and Facilities, Utility Structures and Facilities, and Personal Wireless Service Facilities. Special lot area requirements for these uses are contained in SCC 30.23.200.
- (28) Excavation and Processing of Minerals.

- (a) This use, as described in SCC 30.31D.010(2), is allowed in the identified zones only where these zones coincide with the mineral lands designation in the comprehensive plan (mineral resource overlay or MRO), except for the MC zone where mineral lands designation is not required.
- (b) An Administrative Conditional Use Permit or a Conditional Use Permit is required pursuant to SCC 30.31D.030.
- (c) Excavation and processing of minerals exclusively in conjunction with forest practices regulated pursuant to chapter 76.09 RCW is permitted outright in the Forestry zone.
- (29) Medical Clinic, Licensed Practitioner. A prescription pharmacy may be permitted when located within the main building containing licensed practitioner(s).
- (30) Forest Industry Storage & Maintenance Facility (except harvesting) adjacent to property lines in the RU zone shall provide 15-foot wide Type A landscaping as defined in SCC 30.25.017.
- (31) Boat Launch Facilities, Commercial or Non-commercial.
- (a) The hearing examiner may regulate, among other factors, required launching depth, lengths of existing docks and piers;
- (b) Off-street parking shall be provided in an amount suitable to the expected usage of the facility. When used by the general public, the guideline should be 32 to 40 spaces capable of accommodating both a car and boat trailer for each ramp lane of boat access to the water;
- (c) A level vehicle-maneuvering space measuring at least 50 feet square shall be provided;
- (d) Pedestrian access to the water separate from the boat launching lane or lanes may be required where it is deemed necessary in the interest of public safety;
- (e) Safety buoys shall be installed and maintained separating boating activities from other water-oriented recreation and uses where this is reasonably required for public safety, welfare, and health; and
- (f) All site improvements for boat launch facilities shall comply with all other requirements of the zone in which it is located.
- (32) Campground.
- (a) The maximum overall density shall be seven camp or tent sites per acre in Forestry and Recreation (F&R) zoning and two camp or tent sites per acre in Forestry (F) zoning;
- (b) The minimum site size shall be 10 acres; and
- (c) Campgrounds in Forestry (F) zoning may not provide utility hookups (e.g. water, electric, sewage) to individual campsites; such hookups are allowed in campgrounds with Forestry and Recreation (F&R) zoning.
- (33) Commercial Vehicle Home Basing.
- (a) The vehicles may be parked and maintained only on the property wherein resides a person who uses them in their business;
- (b) Two or more vehicles may be so based; and
- (c) The vehicles shall be in operable condition.
- (34) Distillation of Alcohol.
- (a) The distillation shall be from plant products, for the purpose of sale as fuel, and for the production of methane from animal waste produced on the premises;
- (b) Such distillation shall be only one of several products of normal agricultural activities occurring on the premises; and
- (c) By-products created in this process shall be used for fuel or fertilizer on the premises.
- (35) RESERVED for future use (Group Care Facility – DELETED by Amended Ord. 04-010 effective March 15, 2004)

- (36) Churches are exempt from the Rural Business zone performance standards in SCC 30.31F.110(1) and (2).
- (37) Small Animal Husbandry. There shall be a five-acre minimum site size.
- (38) Mobile Home Park. Such development must fulfill the requirements of chapter 30.42E SCC.
- (39) Sludge Utilization. See SCC 30.28.085.
- (40) Homestead Parcel. See SCC 30.28.055.
- (41) Special Setback Requirements for this use are contained in SCC 30.23.110(26) or SCC 30.67.595 if within shoreline jurisdiction.
- (42) In the R-12,500 and WFB zones, the minimum lot size for duplexes shall be one and one-half times the minimum lot size for single-family dwellings.
- (43) Petroleum Products and Gas, Bulk Storage.
- (a) All above ground storage tanks shall be set back from all property lines in accordance with requirements in the International Fire Code (IFC); and
- (b) Storage tanks below ground shall be set back no closer to the property line than a distance equal to the greatest dimensions (diameter, length or height) of the buried tank.
- (44) Auto Wrecking Yards and Junkyards. A sight-obscuring fence a minimum of seven feet high shall be established and maintained to the interior side of the required perimeter landscaping area in the LI and RI zones. For perimeter landscaping requirements for this use in all zones, see SCC 30.25.020.
- (45) Antique Shops. When established as a home occupation as regulated by SCC 30.28.050(1); provided further that all merchandise sold or offered for sale shall be predominantly "antique" and antique-related objects.
- (46) Billboards. See SCC 30.27.080 for specific requirements.
- (47) RESERVED for future use.
- (48) Stockyard and Livestock Auction Facility. The minimum lot size is 10 acres.
- (49) Restaurants and Personal Service Shops. Located to service principally the constructed industrial park uses.
- (50) Sludge Utilization. A conditional use permit is required for manufacture of materials by a non-governmental agency containing stabilized or digested sludge for a public utilization.
- (51) (~~RESERVED for future use~~) See SCC 30.31A.140.
- (52) RESERVED for future use.
- (53) Retail Store. See SCC 30.31A.120 for specific requirements for retail stores in the BP zone.
- (54) Retail Sales of Hay, Grain, and Other Livestock Feed are permitted on site in conjunction with a livestock auction facility.
- (55) Noise of Machines and Operations in the LI and HI zones shall comply with chapter 10.01 SCC and machines and operations shall be muffled so as not to become objectionable due to intermittence, beat frequency, or shrillness.
- (56) Sludge Utilization. Only at a completed sanitary landfill or on a completed cell within a sanitary landfill, subject to the provision of SCC 30.28.085.
- (57) Woodwaste Recycling and Woodwaste Storage Facility. See SCC 30.28.095.
- (58) Bed and Breakfast Guesthouses and Bed and Breakfast Inns. See SCC 30.28.020.
- (59) Detached Accessory or Non-Accessory Private Garages and Storage Structures. Subject to the following requirements:
- (a) Special setback requirements for these uses are contained in SCC 30.23.110(20);
- (b) Artificial lighting shall be hooded or shaded so that direct outside lighting, if any, will not result in glare when viewed from the surrounding property or rights-of-way;
- (c) The following compatibility standards shall apply:

- (i) proposals for development in existing neighborhoods with a well-defined character should be compatible with or complement the highest quality features, architectural character and siting pattern of neighboring buildings. Where there is no discernable pattern, the buildings shall complement the neighborhood. Development of detached private garages and storage structures shall not interrupt the streetscape or dwarf the scale of existing buildings of existing neighborhoods. Applicants may refer to the Residential Development Handbook for Snohomish County Communities to review techniques recommended to achieve neighborhood compatibility;
- (ii) building plans for all proposals larger than 2,400 square feet in the Waterfront Beach, R-7,200, R-8,400, R-9,600 and R-12,500 zones and rural cluster subdivisions shall document the use of building materials compatible and consistent with existing on-site residential development exterior finishes;
- (iii) in the Waterfront Beach, R-7,200, R-8,400, R-9,600 and R-12,500 zones and rural cluster subdivisions, no portion of a detached accessory private garage or storage structure shall extend beyond the building front of the existing single-family dwelling, unless screening, landscaping, or other measures are provided to ensure compatibility with adjacent properties; and
- (iv) in the Waterfront Beach, R-7,200, R-8,400, R-9,600 and R-12,500 zones and rural cluster subdivisions, no portion of a detached non-accessory private garage or storage structure shall extend beyond the building front of existing single-family dwellings on adjacent lots where the adjacent dwellings are located within 10 feet of the subject property line. When a detached non-accessory private garage or storage structure is proposed, the location of existing dwellings on adjacent properties located within 10 feet of the subject site property lines shall be shown on the site plan;
- (d) All detached accessory or non-accessory private garages and storage structures proposed with building footprints larger than 2,400 square feet shall provide screening or landscaping from adjacent properties pursuant to chapter 30.25 SCC;
- (e) On lots less than 10 acres in size having no established residential use, only one non-accessory private garage and one storage structure shall be allowed. On lots 10 acres or larger without a residence where the cumulative square footage of all existing and proposed non-accessory private garages and storage structures is 6,000 square feet or larger, a conditional use permit shall be required.
- (f) Where permitted, separation between multiple private garages or storage structures shall be regulated pursuant to subtitle 30.5 SCC.
- (60) The cumulative square footage of all detached accessory and non-accessory private garages and storage structures shall not exceed 6,000 square feet on any lot less than five acres, except this provision shall not apply in the LDMR, MR, T, NB, GC, PCB, CB, FS, BP, IP, LI, HI, RB, RFS, CRC and RI zones.
- (61) Museums. Museums within the agriculture A-10 zone are permitted only in structures which were legally existing on October 31, 1991.
- (62) Accessory Dwelling Units. See SCC 30.28.010.
- (63) Temporary Woodwaste Recycling and Temporary Woodwaste Storage Facilities. See SCC 30.28.090.
- (64) RESERVED for future use.
- (65) On-Site Hazardous Waste Treatment and Storage Facilities. Allowed only as an incidental use to any use generating hazardous waste which is otherwise allowed; provided that such facilities demonstrate



compliance with the state siting criteria for dangerous waste management facilities pursuant to RCW 70.105.210 and WAC 173-303-282, as now written or hereafter amended.

(66) An application for a conditional use permit to allow an off-site hazardous waste treatment and storage facility shall demonstrate compliance with the state siting criteria for dangerous waste management facilities pursuant to RCW 70.105.210 and WAC 173-303-282 as now written or hereafter amended.

(67) Adult Entertainment Uses. See SCC 30.28.015.

(68) Special Building Height provisions for this use are contained in SCC 30.23.050(2)(d).

(69) RESERVED for future use.

(70) Equestrian Centers. Allowed with a conditional use permit on all lands zoned A-10 except in that portion of the special flood hazard area of the lower Snohomish and Stillaguamish rivers designated density fringe as described in chapter 30.65 SCC.

(71) Mini-Equestrian Centers are allowed as a permitted use on all lands zoned A-10 except in that portion of the special flood hazard area of the lower Snohomish and Stillaguamish rivers designated density fringe as described in chapter 30.65 SCC.

(72) Equestrian Centers and Mini-equestrian Centers require the following:

- (a) Five-acre minimum site size for a mini-equestrian center;
- (b) Covered riding arenas shall not exceed 15,000 square feet for a mini-equestrian center; provided that stabling areas, whether attached or detached, shall not be included in this calculation;
- (c) Any lighting of an outdoor or covered arena shall be shielded so as not to glare on surrounding properties or rights-of-way;
- (d) On sites located in RC and R-5 zones, Type A landscaping as defined in SCC 30.25.017 is required to screen any outside storage, including animal waste storage, and parking areas from adjacent properties;
- (e) Riding lessons, rentals, or shows shall only occur between 8:00 a.m. and 9:00 p.m.;
- (f) Outside storage, including animal waste storage, and parking areas shall be set back at least 30 feet from any adjacent property line. All structures shall be set back as required in SCC 30.23.110(8); and
- (g) The facility shall comply with all applicable county building, health, and fire code requirements.

(73) Temporary Residential Sales Coach (TRSC).

- (a) The commercial coach shall be installed in accordance with all applicable provisions within chapter 30.54A SCC;
- (b) The TRSC shall be set back a minimum of 20 feet from all existing and proposed road rights-of-way and five feet from proposed and existing property lines;
- (c) Vehicular access to the temporary residential sales coach shall be approved by the county or state; and
- (d) Temporary residential sales coaches may be permitted in approved preliminary plats, prior to final plat approval, when the following additional conditions have been met:
  - (i) plat construction plans have been approved;
  - (ii) the fire marshal has approved the TRSC proposal;
  - (iii) proposed lot lines for the subject lot are marked on site; and
  - (iv) the site has been inspected for TRSC installation to verify compliance with all applicable regulations and plat conditions, and to assure that land disturbing activity, drainage, utilities infrastructure, and native growth protection areas are not adversely affected.

(74) Golf Course and Driving Range. In the A-10 zone, artificial lighting of the golf course or driving range shall not be allowed. Land disturbing activity shall be limited in order to preserve prime farmland. At least 75 percent of prime farmland on site shall remain undisturbed.

1 (75) Model Hobby Park. SCC 30.28.060.

2 (76) Commercial Retail Uses. Not allowed in the Light Industrial and Industrial Park zones when said  
3 zones are located in the Maltby UGA of the comprehensive plan, and where such properties are, or can be  
4 served by railway spur lines.

5 (77) Studio. Studio uses may require the imposition of special conditions to ensure compatibility with  
6 adjacent residential, multiple family, or rural-zoned properties. The hearing examiner may impose such  
7 conditions when deemed necessary pursuant to the provisions of chapter 30.42C SCC. The following  
8 criteria are provided for hearing examiner consideration when specific circumstances necessitate the  
9 imposition of conditions:

10 (a) The number of nonresident artists and professionals permitted to use a studio at the same time  
11 may be limited to no more than 10 for any lot 200,000 square feet or larger in size, and limited to  
12 five for any lot less than 200,000 square feet in size;

13 (b) The hours of facility operation may be limited; and

14 (c) Landscape buffers may be required to visually screen facility structures or outdoor storage areas  
15 when the structures or outdoor storage areas are proposed within 100 feet of adjacent residential,  
16 multiple family, and rural-zoned properties. The buffer shall be an effective site obscuring screen  
17 consistent with Type A landscaping as defined in SCC 30.25.017.

18 (78) RESERVED for future use.

19 (79) The gross floor area of the use shall not exceed 2,000 square feet.

20 (80) The gross floor area of the use shall not exceed 4,000 square feet.

21 (81) The construction contracting use in the Rural Business zone shall be subject to the following  
22 requirements:

23 (a) The use complies with all of the performance standards required by SCC 30.31F.100 and  
24 30.31F.110;

25 (b) Not more than 1,000 square feet of outdoor storage of materials shall be allowed and shall be  
26 screened in accordance with SCC 30.25.024;

27 (c) In addition to the provisions of subsection (81)(b) of this section, not more than five commercial  
28 vehicles or construction machines shall be stored outdoors and shall be screened in accordance  
29 with SCC 30.25.020 and 30.25.032;

30 (d) The on-site fueling of vehicles shall be prohibited; and

31 (e) The storage of inoperable vehicles and hazardous or earth materials shall be prohibited.

32 (82) Manufacturing, Heavy includes the following uses. Distillation of wood, coal, bones, or the  
33 manufacture of their by-products; explosives manufacturing; manufacture of fertilizer; extraction of  
34 animal or fish fat or oil; forge, foundry, blast furnace or melting of ore; manufacturing of acid, animal  
35 black/black bone, cement or lime, chlorine, creosote, fertilizer, glue or gelatin, potash, pulp; rendering of  
36 fat, tallow and lard, rolling or booming mills; tannery; or tar distillation and manufacturing. See SCC  
37 30.91M.028.

38 (83) "All other forms of manufacture not specifically listed" is a category which uses manufacturing  
39 workers, as described under the Dictionary of Occupational Titles, published by the U.S. Department of  
40 Labor, to produce, assemble or create products and which the director finds consistent with generally  
41 accepted practices and performance standards for the industrial zone where the use is proposed. See SCC  
42 30.91M.024 and 30.91M.026.

43 (84) RESERVED for future use.

44 (85) A single-family dwelling may have only one guesthouse.

45 (86) Outdoor display or storage of goods and products is prohibited on site.

46 (87) Wedding Facility.

- 1 (a) A wedding facility is permitted only:  
2 (i) on vacant and undeveloped land;  
3 (ii) on developed land, but entirely outside of any permanent structure;  
4 (iii) partially outside of permanent structures and partially inside of one or more permanent  
5 structures which were legally existing no less than eight years prior to the date of the  
6 submittal of a permit application for the wedding facility; or  
7 (iv) entirely inside of one or more permanent structures which were legally existing no less  
8 than eight years prior to the date of the submittal of a permit application for the  
9 wedding facility;
- 10 (b) A wedding facility, including any structures and adjacent outdoor space used in conjunction with  
11 the wedding facility business, shall comply with the following:  
12 (i) noise control provisions of chapter 10.01 SCC;  
13 (ii) adequate vehicular sight distance and safe turning movements exist at the access to the  
14 site consistent with county engineering design and development standards (EDDS);  
15 (iii) adequate sanitation facilities are provided on site pursuant to chapter 30.50 SCC and  
16 applicable Snohomish Health District provisions;  
17 (iv) adequate on-site parking shall be provided for the use pursuant to SCC 30.26.035; and  
18 (v) all other applicable regulations in Title 30 SCC including, but not limited to, flood  
19 hazard regulations in hazard regulations in 30.65 SCC;
- 20 (c) A certificate of occupancy shall be obtained pursuant to chapter 30.52A SCC for the use of any  
21 existing structure. The certificate of occupancy shall be subject to an annual inspection and  
22 renewal pursuant to SCC 30.53A.361 to ensure building and fire code compliance.
- 23 (88) Public/Institutional Use Designation (P/IU). When applied to land that is (a) included in an Urban  
24 Growth Area and (b) designated P/IU on the Snohomish County Future Land Use Map concurrent with or  
25 prior to its inclusion in a UGA, the R-7,200, R-8,400 and R-9,600 zones shall allow only the following  
26 permitted or conditional uses: churches, and school instructional facilities. All other uses are prohibited  
27 within areas that meet criteria (a) and (b), unless the P/IU designation is changed.
- 28 (89) Hotel/Motel Uses. Permitted in the Light Industrial zone when the following criteria are met:  
29 (a) The Light Industrial zone is located within a municipal airport boundary;  
30 (b) The municipal airport boundary includes no less than 1,000 acres of land zoned light industrial;  
31 and  
32 (c) The hotel/motel use is served by both public water and sewer.
- 33 (90) Health and Social Service Facilities regulated under this title do not include secure community  
34 transition facilities (SCTFs) proposed pursuant to chapter 71.09 RCW. See SCC 30.91H.095.
- 35 (a) Snohomish County is preempted from regulation of SCTFs. In accordance with the requirements  
36 of state law the county shall take all reasonable steps permitted by chapter 71.09 RCW to ensure  
37 that SCTFs comply with applicable siting criteria of state law. Every effort shall be made by the  
38 county through the available state procedures to ensure strict compliance with all relevant public  
39 safety concerns, such as emergency response time, minimum distances to be maintained by the  
40 SCTF from "risk potential" locations, electronic monitoring of individual residents, household  
41 security measures and program staffing.
- 42 (b) Nothing herein shall be interpreted as to prohibit or otherwise limit the county from evaluating,  
43 commenting on, or proposing public safety measures to the state of Washington in response to a  
44 proposed siting of a SCTF in Snohomish County.

- (c) Nothing herein shall be interpreted to require or authorize the siting of more beds or facilities in Snohomish County than the county is otherwise required to site for its SCTFs pursuant to the requirements of state law.
- (91) Level II Health and Social Service Uses. Allowed outside the UGA only when the use is not served by public sewer.
- (92) The area of the shooting range devoted to retail sales of guns, bows, and related equipment shall not exceed one-third of the gross floor area of the shooting range and shall be located within a building or structure.
- (93) Farmers Market. See SCC 30.28.036.
- (94) Farm Product Processing and Farm Support Business. See SCC 30.28.038.
- (95) Farmland Enterprise. See SCC 30.28.037.
- (96) Public Events/Assemblies on Farmland. Such event or assembly shall:
- (a) Comply with the requirements of SCC 30.53A.800; and
  - (b) Not exceed two events per year. No event shall exceed two weeks in duration.
- (97) Bakery, Farm. The gross floor area of the use shall not exceed 1,000 square feet.
- (98) Recreational Facility Not Otherwise Listed in A-10 zone, Forestry (F), or Forestry and Recreation (F&R) zones. See SCC 30.28.076.
- (99) Farm Stand. See SCC 30.28.039.
- (100) Farm Stand. Allowed as a Permitted Use (P) when sited on land designated riverway commercial farmland, upland commercial farmland or local commercial farmland in the comprehensive plan. Allowed as an Administrative Conditional Use (A) when sited on land not designated riverway commercial farmland, upland commercial farmland or local commercial farmland in the comprehensive plan.
- (101) Farmers Market. Allowed as a Permitted Use (P) when sited on land designated riverway commercial farmland, upland commercial farmland or local commercial farmland in the comprehensive plan. Allowed as an Administrative Conditional Use (A) when sited on land not designated riverway commercial farmland, upland commercial farmland or local commercial farmland in the comprehensive plan.
- (102) Community Facilities for Juveniles in R-5 zones must be located within one mile of an active public transportation route at the time of permitting.
- (103) All community facilities for juveniles shall meet the performance standards set forth in SCC 30.28.025.
- (104) Personal wireless service facilities are subject to development standards in chapter 30.28A SCC, parking standards in SCC 30.26.030, setback requirements in SCC 30.23.110(26) or SCC 30.67.595 if within shoreline jurisdiction, and landscaping standards in chapter 30.25 SCC.
- (105) RESERVED for future use.
- (106) See SCC 30.28A.050(2) for instances when a personal wireless service facility does not require a conditional use permit.
- (107) Agricultural Composting Requirements.
- (a) On-farm site agricultural composting operations that comply with the requirements established in this section are allowed in the A-10 zone. These composting facilities and operations shall be constructed and operated in compliance with all applicable federal, state and local laws, statutes, rules and regulations. The Nutrient Management Plan portion of the farm's Snohomish Conservation District Farm Plan or any other established nutrient management plan must be on file with the department when any application for a land use permit or approval is submitted to the department for the development of an agricultural composting facility. Farm site agricultural composting operations shall also comply with the following criteria:

- (i) The composting operation shall be limited to 10 percent of the total farm site area;
- (ii) At least 50 percent of the composted materials shall be agricultural waste;
- (iii) At least 10 percent of the agricultural wastes must be generated on the farm site;
- (iv) A maximum of 500 cubic yards of unsuitable incidental materials accumulated in the agricultural waste such as rock, asphalt, or concrete over three inches in size may be stored at the farm composting facility until its proper removal. All incidental materials must be removed from the site yearly; and
- (v) A minimum of 10 percent of the total volume of the finished compost produced annually shall be spread on the farm site annually.
- (b) In all other zones except A-10 where agriculture is a permitted use, incidental agricultural composting of agricultural waste generated on a farm site is permitted. The agricultural composting facility shall be constructed and operated in compliance with all applicable federal, state and local laws, statutes, rules and regulations. The Nutrient Management Plan portion of the farm's Snohomish Conservation District Farm Plan or any other established nutrient management plan must be on file with the department when any permit application is submitted to the department for the development of an agricultural composting facility.
- (108) RESERVED for future use. (Urban Center Demonstration Program projects – DELETED by Ord. 09-079)
- (109) Privately operated off-road vehicle (ORV) use areas shall be allowed by conditional use permit on Forestry and Recreation (F&R) zoned property designated Forest on the comprehensive plan future land use map. These areas shall be identified by an F&R ORV suffix on the zoning map. Privately operated ORV use areas are regulated pursuant to SCC 30.28.080 and 30.28.086 and other applicable county codes.
- (110) RESERVED for future use.
- (111) RESERVED for future use.
- (112) RESERVED for future use. (Transfer of Development Rights receiving area overlay – DELETED by Amended Ord. 13-064)
- (113) Privately Operated Motocross Racetracks. Allowed by conditional use permit, and are regulated pursuant to SCC 30.28.100 and 30.28.105, and other applicable county codes. Motocross racetracks are allowed in the Forestry and Recreation (F&R) zone only on commercial forest lands.
- (114) New AM Radio Towers are prohibited. AM radio towers either constructed before October 13, 2010, or with complete applications for all permits and approvals required for construction before October 13, 2010, shall not be considered nonconforming uses and they may be repaired, replaced, and reconfigured as to the number and dimensions of towers so long as the repair, replacement, or reconfiguration occurs on the parcel where the tower was originally constructed or permitted and it does not increase the number of AM radio towers constructed on the parcel.
- (115) This use is prohibited in the R-5 zone with the Mineral Resource Overlay (MRO). Public park is a permitted use on reclaimed portions of mineral excavation sites with the MRO.
- (116) See cottage housing design standard requirements in chapter 30.41G SCC.
- (117) RESERVED for future use.
- (118) RESERVED for future use.
- (119) Only building mounted personal wireless service facilities or personal wireless service facilities located on utility poles, streetlight poles, or traffic signal poles as specified in SCC 30.28A.055 shall be permitted.
- (120) Allowed as a conditional use only with a Park-and-Pool Lot or a Park-and-Ride Lot.

- 1 (121) Permitted as an incidental use with a permitted use, conditional use or administrative conditional  
2 use.
- 3 (122) Products or merchandise offered for sale or storage by a business may be located outdoors;  
4 provided, that:
- 5 (a) The area occupied by the display shall not exceed 500 square feet; and  
6 (b) Public sidewalks shall not be enclosed as space for sales or storage by fencing or other means that  
7 effectively limits public use of the sidewalk.
- 8 (123) Such uses, except those as provided for in SCC 30.34A.010(4)(d), are permitted only in structures  
9 which are legally existing on May 29, 2010. Such uses, except those as provided for in SCC  
10 30.34A.010(4)(d), shall also comply with subsection (122) of this section.
- 11 (124) The minimum lot size for marijuana related facilities is 100,000 square feet. Marijuana production  
12 and marijuana processing are allowed indoors and outdoors, including in greenhouses and other structures  
13 pursuant to chapter 314-55 WAC. In the A-10 zone, marijuana uses shall be subject to the same  
14 regulations that apply to agricultural uses and not subject to any more restrictive regulations except as  
15 specifically provided in this title and in state law. Marijuana processing is only allowed when there is a  
16 marijuana production facility on site. Marijuana facilities are subject to special setbacks pursuant to SCC  
17 30.23.110(28).
- 18 (125) Marijuana production and processing is permitted indoors only; no outdoor production or  
19 processing is allowed.
- 20 (126) RESERVED for future use.
- 21 (127) Campgrounds and recreational facilities not otherwise listed are not allowed on land designated  
22 Local Forest in the comprehensive plan.
- 23 (128) Development applications for all non-tribally owned, fee-simple properties designated Reservation  
24 Commercial on the Snohomish County Future Land Use Map must include an archaeology site report  
25 pursuant to SCC 30.32D.200(3)(b) or relocate the project to avoid impacts to any archaeological  
26 resources.
- 27 (129) Development within an airport compatibility area is subject to the requirements of chapter 30.32E  
28 SCC.
- 29 (130) On land designated as riverway commercial farmland, upland commercial farmland or local  
30 commercial farmland or land zoned A-10 the following additional requirements apply:  
31
- 32 (a) the applicant must demonstrate that the use is incidental to the primary use of the site for  
33 agricultural purposes and supports, promotes or sustains agricultural operations and production;  
34 (b) the use must be located, designed, and operated so as to not interfere with, and to support the  
35 continuation of, the overall agricultural use of the property and neighboring properties;  
36 (c) the use and all activities and structures related to the use must be consistent with the size, scale,  
37 and intensity of the existing agricultural use of the property and the existing buildings on the site;  
38 (d) the use and all activities and structures related to the use must be located within the general area  
39 of the property that is already developed for buildings and residential uses;  
40 (e) where the property is less than 10 acres in size, the use and all structures and activities related to  
41 the use shall not convert more than 10 percent of agricultural land to nonagricultural uses;  
42 (f) where the property is 10 acres in size or more, the use and all structures and activities related to  
43 the use shall not convert more than one acre of agricultural land to nonagricultural uses; and  
44 (g) any land disturbing activity required to support the use shall be limited to preserve prime  
45 farmland.

The provisions of subsections (130)(a) through (130)(f) of this section do not apply to any land under ownership or acquired before May 24, 2015, by any local, county, regional, or state agency for recreation, public park and/or trail purposes. Any new development, alterations or reconstruction on these properties shall meet subsection (130)(g) of this section and the requirements of the A-10 zone. All buildings and parking areas shall be set back a minimum of 50 feet from the property boundaries. If the park or trail use produces adverse conditions that will unduly affect an adjacent agricultural use, the director may impose a larger setback to alleviate the effects of such adverse conditions, which include but are not limited to noise, vibration, dust, and light.

(131) Marijuana-related facilities are prohibited within the exterior boundaries of the Tulalip Indian Reservation.

(132) Marijuana Retail. See SCC 30.28.120.

(133) Only the following uses are permitted in the CRC zone: clubhouses, grooming parlors, personal service shops, offices, tool sales and rental, locksmith, home improvement centers, retail bakeries, drug stores, grocery stores, hardware stores, general retail, second hand stores, specialty stores, and tire stores.

(134) Material Recovery Facility. See SCC 30.28.110.

(135) Retail, general uses may be allowed with an administrative conditional use permit only when part of a new mixed-use development that includes residential dwellings or when occupying a former residential structure (or portion of a residential structure). The proposed retail use in the MR zone must meet the following criteria:

(a) The retail use has frontage on an arterial road as shown on the Countywide Arterial Circulation Map;

(b) The gross leasable area of retail space may not exceed 6,000 square feet; and

(c) Products or merchandise offered for sale or storage by a business may be located outdoors except that the area occupied by the display may not exceed 500 square feet and public sidewalks may not be enclosed as space for sales or storage by fencing or other means that effectively limits public use of the sidewalk.

(136) Within the NB zone, this use is only permitted when the Future Land Use Map in the comprehensive plan designates the site as Urban Village.

(137) Recycling Facility. See SCC 30.28.112.

(138) Licensed practitioners and medical clinics may be conditionally permitted as the sole use on a site. Cleaning establishments, grooming parlors, and personal service shops may only be conditionally permitted when part of a development that includes residential dwellings or when occupying a former residential structure (or portion of a residential structure).

Section 6. A new section is added to Chapter 30.31A of the Snohomish County Code to read:

### **30.31A.140 BP zone performance standards for residential development.**

The following are specific requirements for development in the BP zone that includes residential uses:

(1) The site must be a minimum of 25 contiguous acres under the same ownership or control.

(2) The BP zoning on the site must have been in effect prior to [the effective date of this ordinance].

(3) All proposed mixed use development consisting of residential with commercial or industrial uses in the BP zone shall also comply with the following development and design standards:

(a) The BP preliminary site plan requirements contained in chapter 30.31A SCC shall apply to all portions of the site where development is proposed except that the provisions of SCC 30.31A.120

shall only apply to areas of the site proposed for commercial or industrial uses and not to areas proposed for residential use.

(b) The setbacks and all other bulk requirements of chapter 30.23 SCC for the MR zone shall apply.

(4) All proposed development in the BP zone consisting of residential uses only shall comply with the preliminary site plan requirements of SCC 30.31A.210, and shall also comply with the maximum residential unit yield and all other bulk regulations for the MR zone under chapter 30.23 SCC.

(5) All proposed development in the BP zone that includes residential uses shall comply with the final site plan approval requirements pursuant to SCC 30.31A.300, including conditions of approval, and shall comply with any and all other applicable requirements of the county code.

Section 7. Severability and Savings. If any section, sentence, clause or phrase of this ordinance shall be held to be invalid by the Growth Management Hearings Board (Board), or unconstitutional by a court of competent jurisdiction, such invalidity or unconstitutionality shall not affect the validity or constitutionality of any other section, sentence, clause or phrase of this ordinance. Provided, however, that if any section, sentence, clause or phrase of this ordinance is held to be invalid by the Board or court of competent jurisdiction, then the section, sentence, clause or phrase in effect prior to the effective date of this ordinance shall be in full force and effect for that individual section, sentence, clause or phrase as if this ordinance had never been adopted.

PASSED this \_\_\_\_\_ day of \_\_\_\_\_, 2022.

SNOHOMISH COUNTY COUNCIL  
Snohomish, Washington

\_\_\_\_\_  
Council Chair

ATTEST:

\_\_\_\_\_  
Asst. Clerk of the Council

( ) APPROVED  
( ) EMERGENCY  
( ) VETOED

DATE:

\_\_\_\_\_  
County Executive



1 ATTEST:  
2  
3  
4 \_\_\_\_\_  
5  
6

7 Approved as to form only:  
8

9  3/14/22  
10 Deputy Prosecuting Attorney  
11  
12  
13  
14  
15  
16  
17  
18  
19  
20  
21  
22  
23  
24  
25  
26  
27  
28  
29  
30  
31  
32  
33  
34  
35  
36  
37  
38  
39  
40  
41  
42  
43  
44

## ANALYSIS OF BUILDING AND LAND USE REGULATION EFFECTS ON HOUSING AND JOBS

**Title** Ordinance No. 22-014, RELATING TO GROWTH MANAGEMENT; AMENDING DEVELOPMENT REGULATIONS IN CHAPTERS 30.22 AND 30.31A PERTAINING TO RESIDENTIAL DEVELOPMENT IN BUSINESS PARK ZONE

**Description** This is a non-project proposal to amend the development regulations to introduce regulations in SCC 30.31A.140 with the goal of reinstating residential uses within Business Park (BP) zone for properties that are currently zoned BP, are a minimum of 25 acres, and under single ownership or control. These amendments promote flexibility within BP zone and promote the development of a diversity of housing types to provide middle density housing.

**Date:** March 14, 2022

**Staff Contact:** Amber Piona, Senior Planner, amber.piona@snoco.org

	Place an “X” in the appropriate box				Comments
	Increase	Decrease	Neutral	Uncertain	
Housing					
Capacity/Targets	X				The proposed amendments may increase housing capacity by reinstating residential uses within the BP zone, increasing the housing capacity on those properties.
Cost of Housing Development:					
• Infrastructure			X		The proposed amendments will not affect the cost of infrastructure.
• Site			X		The proposed amendments will not affect the cost of housing sites.
• Building const.			X		The proposed amendments will not affect building construction.
• Fees			X		The proposed amendments will not affect fees.
• Yield	X				The proposed amendments may increase the housing yield by allowing, in limited

*This form is intended to provide a summary analysis of the impact changes to development regulation may have on Residential, Commercial or Industrial Development.*

					circumstances, residential buildings within the BP zone.
Timing			X		The proposed amendments would not affect the timing of residential development.
<b>Jobs</b>					
Capacity/Targets			X		The proposed amendments will not affect job capacity or targets
Cost of Commercial or Industrial Development:					
• Infrastructure			X		The proposed amendments will not affect the cost of infrastructure for commercial or industrial sites.
• Site			X		The proposed amendments will not affect the cost of commercial or industrial sites.
• Building const.			X		The proposed amendments will not affect the cost of building construction for commercial or industrial sites.
• Fees			X		The proposed amendments will not affect industrial or commercial development fees.
• Yield			X		The proposed amendments will not affect the yield of industrial or commercial development.
Time to Create Jobs			X		
# Family Wage Jobs			X		

*This form is intended to provide a summary analysis of the impact changes to development regulation may have on Residential, Commercial or Industrial Development.*

**ANALYSIS OF BUILDING AND LAND USE REGULATION EFFECTS ON CAPITAL FACILITIES AND UTILITIES**

**Title** Ordinance No. 22-014, RELATING TO GROWTH MANAGEMENT; AMENDING DEVELOPMENT REGULATIONS IN CHAPTERS 30.22 AND 30.31A PERTAINING TO RESIDENTIAL DEVELOPMENT IN BUSINESS PARK ZONE

**Description** This is a non-project proposal to amend the development regulations to introduce regulations in SCC 30.31A.140 with the goal of reinstating residential uses within Business Park (BP) zone for properties that are currently zoned BP, are a minimum of 25 acres, and under single ownership or control. These amendments promote flexibility within BP zone and promote the development of a diversity of housing types to provide middle density housing.

**Date:** March 14, 2022

**Staff Contact:** Amber Piona, Senior Planner, [amber.piona@snoco.org](mailto:amber.piona@snoco.org)

	Place an “X” in the appropriate box			Comments
	Increase	Decrease	Neutral	
County Provided				
• Airport			X	As a non-project proposal, there are no direct impacts anticipated to airport operations.
• General Government			X	As a non-project proposal, there are no direct impacts anticipated to general government operations.
• Law and Justice			X	As a non-project proposal, there are no direct impacts anticipated to law and justice operations.
• Parks			X	As a non-project proposal, there are no direct impacts anticipated to parks operations.
• Roads			X	As a non-project proposal, there are no direct impacts anticipated to road operations.
• Solid Waste			X	As a non-project proposal, there are no direct impacts anticipated to solid waste operations.
• Surface Water			X	As a non-project proposal, there are no direct impacts anticipated to surface water operations.

*This form is intended to provide a summary analysis of the impact changes to development regulation may have on county and non-county provided capital facilities and utilities.*

Non-County Provided				
• Electric Power			X	As a non-project proposal, there are no direct impacts anticipated to electric power operations.
• Fire Suppression			X	As a non-project proposal, there are no direct impacts anticipated to fire suppression operations.
• Public Water Supply			X	As a non-project proposal, there are no direct impacts anticipated to public water supply operations.
• Sanitary Sewer			X	As a non-project proposal, there are no direct impacts anticipated to sanitary sewer operations.
• Telecommunications			X	As a non-project proposal, there are no direct impacts anticipated to telecommunications operations.

*This form is intended to provide a summary analysis of the impact changes to development regulation may have on county and non-county provided capital facilities and utilities.*

## ANALYSIS OF BUILDING AND LAND USE REGULATION EFFECTS ON LOW IMPACT DEVELOPMENT

**Title** Ordinance No. 22-014, RELATING TO GROWTH MANAGEMENT; AMENDING DEVELOPMENT REGULATIONS IN CHAPTERS 30.22 AND 30.31A PERTAINING TO RESIDENTIAL DEVELOPMENT IN BUSINESS PARK ZONE

**Description** This is a non-project proposal to amend the development regulations to introduce regulations in SCC 30.31A.140 with the goal of reinstating residential uses within Business Park (BP) zone for properties that are currently zoned BP, are a minimum of 25 acres, and under single ownership or control. These amendments promote flexibility within BP zone and promote the development of a diversity of housing types to provide middle density housing.

**Date:** March 14, 2022

**Staff Contact:** Amber Piona, Senior Planner, [amber.piona@snoco.org](mailto:amber.piona@snoco.org)

## LID Evaluation:

Does the new policy or regulation support Low Impact Development	Place an "X" in the appropriate box			If "yes" or "no", explain...
	Increase	Decrease	Neutral	
Retention of native vegetation			X	
Minimal disruption of native soils			X	
Preservation of natural drainage			X	
Minimization of impervious surface area			X	
Use of LID facilities			X	
Better site design – using LID principles			X	
Adherence to SWPPP and drainage plan requirements			X	
Provisions for long term maintenance			X	

<b>Retention of native vegetation</b>			X	
<b>Minimal disruption of native soils</b>			X	
<b>Preservation of natural drainage</b>			X	
<b>Minimization of impervious surface area</b>			X	

ECAF NO.:  
ECAF RECEIVED:

**ORDINANCE  
INTRODUCTION SLIP**


**SNOHOMISH COUNTY COUNCIL**

**EXHIBIT #** 3.1.006

**FILE** ORD 22-014

TO: Clerk of the Council

TITLE OF PROPOSED ORDINANCE:

~~~~~  
  
\_\_\_\_\_  
Councilmember Date

Clerk's Action: Proposed Ordinance No. \_\_\_\_\_

Assigned to: \_\_\_\_\_ Date: \_\_\_\_\_

~~~~~  
**STANDING COMMITTEE RECOMMENDATION FORM**

On \_\_\_\_\_, the Committee considered the item and by \_\_\_\_ Consensus /  
\_\_\_\_ Yeas and \_\_\_\_ Nays, made the following recommendation:

\_\_\_\_\_ Move to Council to schedule public hearing \_\_\_\_\_

**Public Hearing Date** \_\_\_\_\_ **at** \_\_\_\_\_

\_\_\_\_\_ Move to Council as amended to schedule public hearing


\_\_\_\_\_ Move to Council with no recommendation

**This item \_\_\_\_ should/ \_\_\_\_ should not be placed on the Consent Agenda.**

(Consent agenda may be used for routine items that do not require public hearing and do not need discussion at General Legislative Session)

**This item \_\_\_\_ should/ \_\_\_\_ should not be placed on the Administrative Matters Agenda**

(Administrative Matters agenda may be used for routine action to set time and date for public hearings)

  
\_\_\_\_\_  
Committee Chair





## Snohomish County Council

**Committee:** Planning & Community Development**Analyst:** Ryan Countryman**ECAF:** 2022-0276**Proposal:** Ordinance 22-014**Date:** April 5, 2022**Consideration**

Proposed Ordinance 22-014 would allow residential development in the Business Park (BP) zone on sites with at least 25 acres under the same ownership or control.

**Background**

Per SCC 30.21.025, the intent of BP zoning is for

business/industrial uses [...] capable of being constructed, maintained, and operated in a manner uniquely designed to be compatible with adjoining residential, retail commercial, or other less intensive land uses, existing or planned [...] **The BP zone, under limited circumstances, may also provide for residential development where sites are large** and where compatibility can be assured for on-site mixed uses and for uses on adjacent properties [bolding added.]

Although mainly a commercial and industrial zone, residential development can take place in BP zoning in certain circumstances. Historically, this has happened in one of two ways. First, development of housing in BP has long been possible as an incidental use associated with a primary commercial use. The Providence medical clinic/Arbor Place retirement center at 12800 19<sup>th</sup> Ave SE is an example of this. Now in Everett, approval and construction of this project was under county jurisdiction and BP zoning. The permit allowed senior apartments and nursing home services next to a medical clinic that served as the primary commercial use.<sup>1</sup> Developing housing in BP zoning in this manner as an incidental use associated with a primary commercial or industrial use in this manner continues to be possible.

---

<sup>1</sup> Permits for the Providence Medical Plaza are under ZA9305110 / 1993-160591 LU.

The second way to develop in BP zoning was on large sites under contiguous ownership. *Former* SCC 30.31A.140 allowed residential development on sites with at least 100 acres of BP zoning. This method was how permitting took place for the Crosswater housing development on a former Agilent/Hewlett Packard business park.<sup>2</sup> Following annexation by Lake Stevens of Crosswater, no remaining unincorporated BP sites met the criteria for *former* SCC 30.31A.140. Repeal of that section took place in 2017.

## **Analysis**

Proposed Ordinance 22-014 would establish a new SCC 30.34A.140, allowing residential development in BP zoning as a primary use or as part of mixed-use development. This new section would set a threshold of at least 25 acres under common control before residential development could be a primary use. Only two locations meet the proposed 25-acre criteria, although assembly of other sites could reach 25 acres.

The first site is part of a larger property known as Cathcart West that Snohomish County sold to a private developer in 2021. This includes approximately 44 acres of BP zoning. The entire property is currently undeveloped, and the BP zoning is located without the arterial frontage or visibility usually necessary to attract typical commercial or industrial uses found in BP. The rest of the Cathcart West property has mostly residential zoning. There is some Neighborhood Business zoning where frontage and arterial access exists.

The second site is a 56-acre parcel controlled by the Northpointe Corporate Center Owners Association. This property contains a large wetland, roads, and utilities for a surrounding business park and has limited remaining development potential.

Currently, there are no other sites with 25-acres of BP zoning under common control. Most BP-zones areas are already fully developed and unlikely to experience assembly and redevelopment for housing. However, there may be potential to assemble 25-acres of underdeveloped BP land east of Beverly Park Road in the vicinity of Center Road. This area developed at rural residential densities starting in the 1930s. Snohomish County rezoned this area to BP in the 1983. Since that time, the west part of this BP-zoned area has developed with warehouse and office uses. In the east part, the presence of streams and fragmented wetlands has slowed development. Protections for these critical areas have increased since 1983. Lack of development in the east suggests that potential for larger warehouses no longer exists in the east part of this BP-zoning. Ordinance 22-014 would allow for assembly of parcels into 25-acres and then new residential development on the developable areas.

---

<sup>2</sup> The original name for Crosswater was Campus Park. Approval was under permit 2002-108771 LU.

## **Current Proposal**

*Scope and Summary:* Ordinance 22-014 would allow residential development in BP zoning on sites of at least 25 acres that are under common ownership or control.

*Fiscal Implications:* None

*Deadlines:* None

**Handling:** Normal

**Approved-as-to-form:** Yes

**Risk Management:** Approve

**Finance:** Approve

**Executive Recommendation:** Approve

### **Request:**

Move to General Legislative Session on April 13 to set time and date for a public hearing.

# Residential in Business Park Zone Proposed Code Amendments

Snohomish County Council  
Planning Committee Briefing  
April 5, 2022  
Amber Piona, Senior Planner



# Objectives for Code Amendments

- Promote flexibility of uses within the Business Park (BP) zone
- Reinstate residential development as an allowed use in the BP zone and update the related criteria for this use
- Promote the development of diverse housing types to provide missing middle housing

# Background

- In 2003 Ordinance 03-107 was passed which allowed residential development on large BP zoned sites. These regulations were found in SCC 30.31A.140.
- This section was repealed in 2017 when no sites in the county met the requirements.



# Background (cont.)

- SCC 30.21.025 Intent of zones still states:

“the BP zone, under limited circumstances, may also provide for residential development where sites are large and where compatibility can be assured for on-site mixed uses and for uses on adjacent properties.”
- In 2021 a large site zoned BP was sold by the County and is in private ownership.

# Housing

- Snohomish County is facing significant housing demand.
- Per the Housing Affordability Regional Taskforce report, between 2016 and 2018, the number of new housing units constructed was 61% less than the increase in the number of new households in the county.





# Proposed SCC 30.31A.140

## BP zone performance standards for residential development

- Allows residential development in the BP zone for sites that are 25 or more contiguous acres under same ownership or control.
- The BP zoning must have been approved prior to the effective date of the section.
- Clarifies which standards apply when a mix of residential and commercial/industrial uses are proposed, and which standards apply when only residential is proposed.



# SCC 30.22.100 Urban Zone Categories Use Matrix

TYPE OF USE	R 9,600 <sup>88</sup>	R 8,400 <sup>88</sup>	R 7,200 <sup>88</sup>	T	LDMR	MR	NB	PCB	CB <sup>128</sup>	GC <sup>128</sup>	IP <sup>76</sup>	BP
Dwelling, Attached Single Family	P	P	P	P	P	P						<u>p<sup>51</sup></u>
Dwelling, Cottage Housing	P	P	P	P	P							<u>p<sup>51</sup></u>
Dwelling, Duplex	P	P	P	P	P	P						<u>p<sup>51</sup></u>
Dwelling, Mobile Home	P	P	P	P	P	P						
Dwelling, Multiple Family					P	P	P	P	P	P		<u>p<sup>51</sup></u>
Dwelling, Single Family	P	P	P	P	P	P						<u>p<sup>51</sup></u>
Dwelling, Townhouse <sup>5</sup>			A	P	P	P	P	P	P	P		<u>p<sup>51</sup></u>

(51)((RESERVED for future use)) See SCC 30.31A.140

# Questions?

Amber Piona  
Senior Planner  
Planning & Development Services  
[amber.piona@snoco.org](mailto:amber.piona@snoco.org)  
(425) 262-2375



Snohomish County

EXHIBIT 3.2.003

Planning and Community Development Committee Meeting

04/05/22

[Minutes](#) and [Video](#)

Contact Clerk of the Council for recording at 425-388-3494 or [contact.council@snoco.org](mailto:contact.council@snoco.org)

SNOHOMISH COUNTY COUNCIL  
Snohomish County, Washington

NOTICE OF INTRODUCTION OF ORDINANCE  
AND  
NOTICE OF PUBLIC HEARING

NOTICE IS HEREBY GIVEN, that the Snohomish County Council will hold a public hearing on Wednesday, May 4, 2022, at the hour of 10:30 a.m. in the Henry M. Jackson Board Room, 8<sup>th</sup> Floor, Robert J. Drewel Building, 3000 Rockefeller, Everett, Washington, in conjunction with a remote meeting platform via the following Zoom link, to consider proposed Ordinance No. 22-014, titled: RELATING TO GROWTH MANAGEMENT; AMENDING DEVELOPMENT REGULATIONS IN CHAPTERS 30.22 AND 30.31A SCC PERTAINING TO RESIDENTIAL DEVELOPMENT IN THE BUSINESS PARK ZONE.

**Zoom Webinar Information:**

Join online at <https://zoom.us/j/94846850772>  
or by telephone call 1-253-215-8782 or 1-301-715-8592  
Meeting ID: 948 4685 0772

PROPOSED ORDINANCE NO. 22-014

**Background:** This ordinance adopts amendments to Snohomish County Code (SCC) relating to residential development in the business park zone. A summary of the proposed ordinance is as follows:

Sections 1, 2, and 3. Adopt recitals, findings, and conclusions, and states that the Snohomish County Council bases its decision on the entire record.

Section 4. Amends SCC 30.22.100 (urban zone categories use matrix) to add attached single family, cottage housing, duplex, multiple family, single family, and townhouse dwellings as permitted uses within the BP zone with a reference note.

Section 5. Amends SCC 30.22.130 (reference notes for use matrices) to add a reference to SCC 30.31A.140.

Section 6. Adds a new section SCC 30.31A.140 which reinstates residential uses as an allowed use in the BP zone for properties that are currently zoned BP, are a minimum of 25 acres, and under single ownership or control. It also establishes which regulations apply when residential and commercial or industrial uses are proposed, and which regulations apply when only residential uses are proposed.

Section 7. Includes a severability and savings clause.

=====

**State Environmental Policy Act:** Requirements with respect to this non-project action have been satisfied through the completion of an environmental checklist and the issuance of a determination of non-significance on November 29, 2021.

**Where to Get Copies of the Proposed Ordinance:** Copies of the full ordinance and other documentation are available upon request by calling the Snohomish County Council Office at (425) 388-3494, 1-(800) 562-4367x3494, TDD (425) 877-8339 or by e-mailing [contact.council@snoco.org](mailto:contact.council@snoco.org).

**Website Access:** This ordinance and other documents can be accessed through the Council websites at: <https://snohomish.legistar.com/Calendar.aspx> or <http://www.snohomishcountywa.gov/2134/County-Hearings-Calendar>.

**Range of Possible Actions the County Council May Take on This Proposal:** At the conclusion of its public hearing(s), the County Council may make one of the following decisions regarding the proposed actions: (1) adopt the proposed ordinance; (2) adopt an amended version of the proposed ordinance; (3) decline to adopt the proposed ordinance; (4) adopt such other proposals or modification of such proposals as were considered by the council at its own hearing; or (5) take any other action permitted by law.

**Public Testimony:** Anyone interested may testify concerning the above-described matter at the time and place indicated above or by remote participation in the meeting. The County Council may continue the hearing to another date to allow additional public testimony thereafter, if deemed necessary. Written testimony is encouraged and may be sent to the office of the Snohomish County Council at 3000 Rockefeller Ave M/S 609, Everett, WA 98201; faxed to (425) 388-3496 or e-mailed to [Contact.Council@snoco.org](mailto:Contact.Council@snoco.org). Submitting public comments 24 hours prior to the hearing will ensure that comments are provided to the Council and appropriate staff in advance of the hearing.

**Party of Record:** You may become a party of record on this matter by sending a written request to the Clerk of the County Council at the above address, testifying at the public hearing, or entering your name and address on a register provided for that purpose at the public hearing.

**Americans with Disabilities Act Notice:** Accommodations for persons with disabilities will be provided upon request. Please make arrangements one week prior to the hearing by calling Debbie Eco at 425-388-3494, 1-800-562-4367 x3494, or TDD #1-800-877-8339.

QUESTIONS: For additional information or specific questions on the proposed ordinance, please call Amber Piona in Planning and Development Services at 425-262-2375.

DATED this 15<sup>th</sup> day of April, 2022.

SNOHOMISH COUNTY COUNCIL  
Snohomish County, Washington

  
Megan Dunn, Council Chair

ATTEST

  
Debbie Eco, CMC  
Clerk of the Council

PUBLISH: April 20, 2022

Send Affidavit to: Council  
Send Invoice to: Planning #107010

1.0001 Parties of Record  
Residential in Business Park Zone

Index #	File Name: 1.0001-Parties_of_Record.docx	Organization	Email Address	Street Address	City	State	Zip Code	Notes
1	John Vincent Mirante	Pacific Ridge Homes	<a href="mailto:JVMirante@drhorton.com">JVMirante@drhorton.com</a>	17921 Bothell-Everett	Bothell	WA	98012	
2	Clay White		<a href="mailto:cwhite@ldccorp.com">cwhite@ldccorp.com</a>					<b>SNOHOMISH COUNTY COUNCIL</b>
3	Kate Lunceford		<a href="mailto:kurlykate888@gmail.com">kurlykate888@gmail.com</a>					
4	Tim Trohimovich	Futurewise	<a href="mailto:tim@futurewise.org">tim@futurewise.org</a>					<b>EXHIBIT # 3.5.002</b>
5	Mike Pattison	Master Builders Assn	<a href="mailto:mpattison@MBAKS.COM">mpattison@MBAKS.COM</a>					
6	Tom Rogers	City of Mill Creek	<a href="mailto:tom@cityofmillcreek.com">tom@cityofmillcreek.com</a>					<b>FILE ORD 22-014</b>
7	Gerry Gibson		<a href="mailto:bonger@comcast.net">bonger@comcast.net</a>	71 Pine Street #209	Edmonds	WA	98020	
8	Jack Martin		<a href="mailto:jfmartin1969@msn.com">jfmartin1969@msn.com</a>					
9								
10								
11								
12	E-mailed public hearing notice 04/19/22							
13	U.S. Mailed hearing notice 04/20/22 dle							
14								
15								
16								
17								
18								
19								
20								
21								
22								
23								
24								
25								
26								
27								
28								
29								
30								
31								
32								
33								
34								
35								
36								
37								
38								
39								
40								
41								
42								

1.0001 Parties of Record  
Residential In-Business Park Zone

Index #	File Name: 1.0001-Parties_of_Record.pdf	Organization	Email Address	Street Address	City	State	Zip Code	Notes
43								
44								
45								
46								
47								
48								
49								
50								
51								
52								
53								
54								
55								
56								
57								
58								
59								
60								
61								
62								
63								
64								
65								
66								
67								
68								
69								
70								
71								
72								
73								
74								
75								
76								
77								
78								
79								
80								
81								
82								
83								
84								



1.0001 Parties of Record  
Residential In-Business Park Zone

Index #	File Name: 1.0001-Parties_of_Record_1001	Organization	Email Address	Street Address	City	State	Zip Code	Notes
85								
86								
87								
88								
89								
90								
91								
92								
93								
94								
95								
96								
97								
98								
99								
100								

EXHIBIT # 3.5.003FILE ORD 22-014

SNOHOMISH COUNTY COUNCIL

RECEIVED 8 TIME       

APR 22 2022

CC'D TO	CF	
JLM	DIST 1	GOT
JDG	DIST 2	DLE
YSW	DIST 3	ALC
HCB	DIST 4	ELL
NAG	DIST 5	CMF

## Everett Daily Herald

## Affidavit of Publication

State of Washington }


County of Snohomish } ss

Michael Gates being first duly sworn, upon oath deposes and says: that he/she is the legal representative of the Everett Daily Herald a daily newspaper. The said newspaper is a legal newspaper by order of the superior court in the county in which it is published and is now and has been for more than six months prior to the date of the first publication of the Notice hereinafter referred to, published in the English language continually as a daily newspaper in Snohomish County, Washington and is and always has been printed in whole or part in the Everett Daily Herald and is of general circulation in said County, and is a legal newspaper, in accordance with the Chapter 99 of the Laws of 1921, as amended by Chapter 213, Laws of 1941, and approved as a legal newspaper by order of the Superior Court of Snohomish County, State of Washington, by order dated June 16, 1941, and that the annexed is a true copy of EDH952861 ORDINANCE NO. 22-014 as it was published in the regular and entire issue of said paper and not as a supplement form thereof for a period of 1 issue(s), such publication commencing on 04/20/2022 and ending on 04/20/2022 and that said newspaper was regularly distributed to its subscribers during all of said period.

The amount of the fee for such publication is \$133.86.

Subscribed and sworn before me on this

20<sup>th</sup> day of April,  
2022.



*Linda Phillips*

Notary Public in and for the State of Washington.

SNOHOMISH COUNTY COUNCIL  
Snohomish County, Washington  
NOTICE OF INTRODUCTION OF ORDINANCE  
AND  
NOTICE OF PUBLIC HEARING

NOTICE IS HEREBY GIVEN, that the Snohomish County Council will hold a public hearing on Wednesday, May 4, 2022, at the hour of 10:30 a.m. in the Henry M. Jackson Board Room, 8th Floor, Robert J. Drewel Building, 3000 Rockefeller, Everett, Washington, in conjunction with a remote meeting platform via the following Zoom link, to consider proposed Ordinance No. 22-014, titled: RELATING TO GROWTH MANAGEMENT; AMENDING DEVELOPMENT REGULATIONS IN CHAPTERS 30.22 AND 30.31A SCC PERTAINING TO RESIDENTIAL DEVELOPMENT IN THE BUSINESS PARK ZONE.

Zoom Webinar Information:

Join online at <https://zoom.us/j/94846850772>  
or by telephone call 1-253-215-8782 or 1-301-715-8592  
Meeting ID: 948 4685 0772

PROPOSED ORDINANCE NO. 22-014

Background: This ordinance adopts amendments to Snohomish County Code (SCC) relating to residential development in the business park zone. A summary of the proposed ordinance is as follows:

Sections 1, 2, and 3. Adopt recitals, findings, and conclusions, and states that the Snohomish County Council bases its decision on the entire record.

Section 4. Amends SCC 30.22.100 (urban zone categories use matrix) to add attached single family, cottage housing, duplex, multiple family, single family, and townhouse dwellings as permitted uses within the BP zone with a reference note.

Section 5. Amends SCC 30.22.130 (reference notes for use matrices) to add a reference to SCC 30.31A.140.

Section 6. Adds a new section SCC 30.31A.140 which reinstates residential uses as an allowed use in the BP zone for properties that are currently zoned BP, are a minimum of 25 acres, and under single ownership or control. It also establishes which regulations apply when residential and commercial or industrial uses are proposed, and which regulations apply when only residential uses are proposed.

Section 7. Includes a severability and savings clause.

State Environmental Policy Act: Requirements with respect to this non-project action have been satisfied through the completion of an environmental checklist and the issuance of a determination of non-significance on November 29, 2021.

Where to Get Copies of the Proposed Ordinance: Copies of the full ordinance and other documentation are available upon request by calling the Snohomish County Council Office at (425) 388-3494, 1-(800) 562-4367x3494, TDD (425) 877-8339 or by e-mailing [contact.council@sno.co.org](mailto:contact.council@sno.co.org).

Website Access: This ordinance and other documents can be accessed through the Council websites at: <https://snohomish.legistar.com/Calendar.aspx> or <http://www.snohomishcountywa.gov/2134/County-Hearings-Calendar>.

Range of Possible Actions the County Council May Take on This Proposal: At the conclusion of its public hearing(s), the County Council may make one of the following decisions regarding the proposed actions: (1) adopt the proposed ordinance; (2) adopt an amended version of the proposed ordinance; (3) decline to adopt the proposed ordinance; (4) adopt such other proposals or modification of such proposals as were considered by the council at its own hearing; or (5) take any other action permitted by law.

Public Testimony: Anyone interested may testify concerning the above-described matter at the time and place indicated above or by remote participation in the meeting. The County Council may continue the hearing to another date to allow additional public testimony thereafter, if deemed necessary. Written testimony is encouraged and may be sent to the office of the Snohomish County Council at 3000 Rockefeller Ave M/S 609, Everett, WA 98201; faxed to (425) 388-3496 or e-mailed to

Contact Council@snoco.org. Submitting public comments 24 hours prior to the hearing will ensure that comments are provided to the Council and appropriate staff in advance of the hearing.

Party of Record. You may become a party of record on this matter by sending a written request to the Clerk of the County Council at the above address, testifying at the public hearing, or entering your name and address on a register provided for that purpose at the public hearing.

Americans with Disabilities Act Notice: Accommodations for persons with disabilities will be provided upon request. Please make arrangements one week prior to the hearing by calling Debbie Eco at 425-388-3494, 1-800-562-4367 x3494, or TDD #1-800-877-5339.

QUESTIONS: For additional information or specific questions on the proposed ordinance, please call Amber Piona in Planning and Development Services at 425-262-2375.

DATED this 15th day of April, 2022.

SNOHOMISH COUNTY COUNCIL  
Snohomish County, Washington  
/s/ Megan Dunn  
Council Chair

ATTEST  
Debbie Eco, CMC  
Clerk of the Council  
107010

Published: April 20, 2022.

EDH952861

SNOHOMISH COUNTY COUNCIL  
Snohomish County, Washington

NOTICE OF ENACTMENT

NOTICE IS HEREBY GIVEN, that on May 4, 2022, the Snohomish County Council adopted Ordinance No. 22-014, which shall be effective May 19, 2022. A summary of the ordinance is as follows:

ORDINANCE NO. 22-014

RELATING TO GROWTH MANAGEMENT; AMENDING DEVELOPMENT REGULATIONS  
IN CHAPTERS 30.22 AND 30.31A SCC PERTAINING TO RESIDENTIAL DEVELOPMENT  
IN THE BUSINESS PARK ZONE

Sections 1, 2, and 3. Adopt recitals, findings, and conclusions, and states that the Snohomish County Council bases its decision on the entire record.

Section 4. Amends SCC 30.22.100 (urban zone categories use matrix) to add attached single family, cottage housing, duplex, multiple family, single family, and townhouse dwellings as permitted uses within the BP zone with a reference note.

Section 5. Amends SCC 30.22.130 (reference notes for use matrices) to add a reference to SCC 30.31A.140.

Section 6. Adds a new section SCC 30.31A.140 which reinstates residential uses as an allowed use in the BP zone for properties that are currently zoned BP, are a minimum of 25 acres, and under single ownership or control. It also establishes which regulations apply when residential and commercial or industrial uses are proposed, and which regulations apply when only residential uses are proposed.

Section 7. Includes a severability and savings clause.

=====

**State Environmental Policy Act:** Requirements with respect to this non-project action have been satisfied through the completion of an environmental checklist and the issuance of a determination of non-significance on November 29, 2021.

**Where to Get Copies of the Ordinance:** Copies of the full ordinance and other documentation are available upon request by calling the Snohomish County Council Office at (425) 388-3494, 1-(800) 562-4367x3494, TDD (425) 877-8339 or by e-mailing [contact.council@snoco.org](mailto:contact.council@snoco.org).

**Website Access:** This ordinance and other documents can be accessed through the Council websites at: <https://snohomish.legistar.com/Calendar.aspx> or <http://www.snohomishcountywa.gov/2134/County-Hearings-Calendar>.

DATED this 10<sup>th</sup> day of May, 2022.

SNOHOMISH COUNTY COUNCIL  
Snohomish County, Washington



Debbie Eco, CMC  
Clerk of the Council

SNOHOMISH COUNTY COUNCIL  
SNOHOMISH COUNTY, WASHINGTONEXHIBIT # 3.5.005FILE ORD 22-014**NOTICE OF ACTION**

NOTICE IS HEREBY GIVEN under the Growth Management Act, RCW 36.70A.290 that the Snohomish County Council took the action described in (1) below on May 4, 2022.

1. Description of agency action: Approval of Ordinance No. 22-014.
2. Description of proposal: RELATING TO GROWTH MANAGEMENT; AMENDING DEVELOPMENT REGULATIONS IN CHAPTERS 30.22 AND 30.31A SCC PERTAINING TO RESIDENTIAL DEVELOPMENT IN THE BUSINESS PARK ZONE
3. Documentation is available electronically upon request by calling the Snohomish County Council Office at (425) 388-3494, 1-800-562-4367 x3494, TDD 1-800-877-8339 or e-mailing to [Contact.Council@snoco.org](mailto:Contact.Council@snoco.org).
4. Name of agency giving notice: Snohomish County Council
5. This notice is filed by: Debbie Eco  
Clerk of the Council

Date: May 10, 2022

PUBLISH: May 18, 2022

Send Affidavit to: County Council  
Send Invoice to: Planning #107010



# Department of Commerce

Innovation is in our nature.

SNOHOMISH COUNTY COUNCIL

EXHIBIT # 3.5.006

FILE ORD 22-014

## Notice of Adopted Amendment

Indicate one (or both, if applicable):

- ☐ Comprehensive Plan Amendment  
☒ Development Regulation Amendment

Pursuant to RCW 36.70A.106, the following jurisdiction provides notice of an adopted comprehensive plan amendment and/or development regulation amendment.

*(If needed, you may expand this form and the fields below, but please try to keep the entire form under two pages in length.)*

<b>Jurisdiction:</b>	Snohomish County
<b>Mailing Address:</b>	3000 Rockefeller Avenue, MS 609, Everett, WA 98201
<b>Date:</b>	May 10, 2022
<b>Contact Name:</b>	Debbie Eco
<b>Title/Position:</b>	Clerk of the Council
<b>Phone Number:</b>	425-388-7038
<b>E-mail Address:</b>	<a href="mailto:debbie.eco@snoco.org">debbie.eco@snoco.org</a>
<b>Brief Description of the Adopted Amendment:</b> <i>(40 words or less)</i>	ORDINANCE 22-014 RELATING TO GROWTH MANAGEMENT; AMENDING DEVELOPMENT REGULATIONS IN CHAPTERS 30.22 AND 30.31A SCC PERTAINING TO RESIDENTIAL DEVELOPMENT IN THE BUSINESS PARK ZONE
<b>Was this action submitted to Commerce for 60-day notice of intent to adopt (or to request expedited review)?</b>	Yes. Material ID# 2021-S-3429
<b>Public Hearing Date:</b>	Planning Commission: January 25, 2022 Council/County Commission: May 4, 2022
<b>Date Adopted:</b>	May 14, 22

**REQUIRED:** Attach or include a copy the adopted ordinance (signed and dated) and the final amendment text.

# Everett Daily Herald

SNOHOMISH COUNTY COUNCIL

EXHIBIT # 3.5.007

FILE ORD 22-014

## Affidavit of Publication

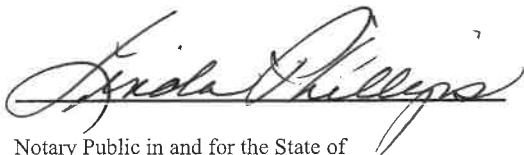
State of Washington }

County of Snohomish } ss

Michael Gates being first duly sworn, upon oath deposes and says: that he/she is the legal representative of the Everett Daily Herald a daily newspaper. The said newspaper is a legal newspaper by order of the superior court in the county in which it is published and is now and has been for more than six months prior to the date of the first publication of the Notice hereinafter referred to, published in the English language continually as a daily newspaper in Snohomish County, Washington and is and always has been printed in whole or part in the Everett Daily Herald and is of general circulation in said County, and is a legal newspaper, in accordance with the Chapter 99 of the Laws of 1921, as amended by Chapter 213, Laws of 1941, and approved as a legal newspaper by order of the Superior Court of Snohomish County, State of Washington, by order dated June 16, 1941, and that the annexed is a true copy of EDH954799 ORDINANCE 22-014 as it was published in the regular and entire issue of said paper and not as a supplement form thereof for a period of 1 issue(s), such publication commencing on 05/18/2022 and ending on 05/18/2022 and that said newspaper was regularly distributed to its subscribers during all of said period.

The amount of the fee for such publication is \$69.00.

Subscribed and sworn before me on this 18<sup>th</sup> day of May, 2022.



Notary Public in and for the State of Washington.

Snohomish County Planning | 14107010  
DEBBIE ECO

SNOHOMISH COUNTY COUNCIL  
RECEIVED \_\_\_\_\_ TIME \_\_\_\_\_

MAY 23 2022

CC'D TO	CF	
JLM	DIST 1	GOT
JDG	DIST 2	DLE
YSW	DIST 3	ALC
HCB	DIST 4	ELL
NAG	DIST 5	CMF





SNOHOMISH COUNTY COUNCIL

Snohomish County, Washington

NOTICE OF ENACTMENT

NOTICE IS HEREBY GIVEN, that on May 4, 2022, the Snohomish County Council adopted Ordinance No. 22-014, which shall be effective May 18, 2022.

A summary of the ordinance is as follows:

ORDINANCE NO. 22-014

RELATING TO GROWTH MANAGEMENT; AMENDING  
DEVELOPMENT REGULATIONS IN CHAPTERS 30.22 AND  
30.31A SCC PERTAINING TO RESIDENTIAL DEVELOPMENT IN  
THE BUSINESS PARK ZONE

Sections 1, 2, and 3, Adopt recitals, findings, and conclusions, and states that the Snohomish County Council bases its decision on the entire record.

Section 4, Amends SCC 30.22.100 (urban zone categories use matrix) to add attached single family, cottage housing, duplex, multiple family, single family, and townhouse dwellings as permitted uses within the BP zone with a reference note.

Section 5, Amends SCC 30.22.130 (reference notes for use matrices) to add a reference to SCC 30.31A.140.

Section 6, Adds a new section SCC 30.31A.140 which reinstates residential uses as an allowed use in the BP zone for properties that are currently zoned BP, are a minimum of 25 acres, and under single ownership or control. It also establishes which regulations apply when residential and commercial or industrial uses are proposed, and which regulations apply when only residential uses are proposed.

Section 7, Includes a severability and savings clause.

State Environmental Policy Act: Requirements with respect to this non-project action have been satisfied through the completion of an environmental checklist and the issuance of a determination of non-significance on November 29, 2021.

Where to Get Copies of the Ordinance: Copies of the full ordinance and other documentation are available upon request by calling the Snohomish County Council Office at (425) 388-3494, 1-(800) 562-4367x3494, TDD (425) 877-8339 or by e-mailing [contact.council@snoco.org](mailto:contact.council@snoco.org).

Website Access: This ordinance and other documents can be accessed through the Council websites at:

<https://snohomish.legistar.com/Calendar.aspx> or  
<http://www.snohomishcountywa.gov/2134/County-Hearings-Calendar>.

DATED this 10th day of May, 2022.

SNOHOMISH COUNTY COUNCIL  
Snohomish County, Washington  
/s/ Debbie Eco, CMC  
Clerk of the Council

107010

Published: May 18, 2022.

EDH954799

# Everett Daily Herald

SNOHOMISH COUNTY COUNCIL

EXHIBIT # 3.5.008

FILE ORD 22-014

## Affidavit of Publication


State of Washington }

County of Snohomish } ss

Michael Gates being first duly sworn, upon oath deposes and says: that he/she is the legal representative of the Everett Daily Herald a daily newspaper. The said newspaper is a legal newspaper by order of the superior court in the county in which it is published and is now and has been for more than six months prior to the date of the first publication of the Notice hereinafter referred to, published in the English language continually as a daily newspaper in Snohomish County, Washington and is and always has been printed in whole or part in the Everett Daily Herald and is of general circulation in said County, and is a legal newspaper, in accordance with the Chapter 99 of the Laws of 1921, as amended by Chapter 213, Laws of 1941, and approved as a legal newspaper by order of the Superior Court of Snohomish County, State of Washington, by order dated June 16, 1941, and that the annexed is a true copy of EDH954801 ORDINANCE 22-014 as it was published in the regular and entire issue of said paper and not as a supplement form thereof for a period of 1 issue(s), such publication commencing on 05/18/2022 and ending on 05/18/2022 and that said newspaper was regularly distributed to its subscribers during all of said period.

The amount of the fee for such publication is \$31.74.

Subscribed and sworn before me on this 18<sup>th</sup> day of May, 2022.



Notary Public in and for the State of Washington.

Snohomish County Planning | 14107010  
DEBBIE ECO

SNOHOMISH COUNTY COUNCIL  
RECEIVED \_\_\_\_\_ TIME \_\_\_\_\_

MAY 23 2022

CC'D TO	CF	
JLM	DIST 1	GOT
JDG	DIST 2	OLE
YSW	DIST 3	ALC
HCB	DIST 4	ELL
NAG	DIST 5	CMF



SNOHOMISH COUNTY COUNCIL  
SNOHOMISH COUNTY, WASHINGTON  
NOTICE OF ACTION

NOTICE IS HEREBY GIVEN under the Growth Management Act, RCW 36.70A.290 that the Snohomish County Council took the action described in (1) below on May 4, 2022.

1. Description of agency action: Approval of Ordinance No. 22-014.
2. Description of proposal: RELATING TO GROWTH MANAGEMENT, AMENDING DEVELOPMENT REGULATIONS IN CHAPTERS 30.22 AND 30.31A SCC PERTAINING TO RESIDENTIAL DEVELOPMENT IN THE BUSINESS PARK ZONE
3. Documentation is available electronically upon request by calling the Snohomish County Council Office at (425) 388-3494, 1-800-562-4367 x3494, TDD 1-800-877-8339 or e-mailing to [Contact.Council@snoco.org](mailto:Contact.Council@snoco.org).
4. Name of agency giving notice: Snohomish County Council
5. This notice is filed by: Debbie Eco  
Clerk of the Council

Date: May 10, 2022

107010

Published: May 18, 2022.

EDH954801