








































SNOHOMISH COUNTY 2024 GMA COMPREHENSIVE PLAN FUTURE LAND USE

Executive Recommendation

















Current FLU Designations

-  Clearview Rural Commercial
-  Commercial Forest
-  Commercial Forest - Forest Transition Area
-  Local Commercial Farmland
-  Local Forest
-  Low Density Rural Residential (1 DU/20 Acres)
-  National Forest (Includes Some Private and Non-Federal Public Lands)
-  Public/Institutional Use
-  Recreational Land
-  Reservation Commercial
-  Riverway Commercial Farmland
-  Rural Freeway Service
-  Rural Industrial
-  Rural Residential (1 DU/5 Acres Basic)
-  Rural Residential - RD (1 DU/5 Acres)
-  Rural Residential-10 (1DU/10 Acres)
-  Rural Residential-10 Resource Transition (1 DU/10 Acres)
-  Rural Residential-5 (1 DU/5 Acres)
-  Transit Pedestrian Village
-  Upland Commercial Farmland
-  Urban Center
-  Urban Commercial
-  Urban High Density Residential

-  Residential/Urban Industrial (overlapping designations)
-  Urban Horticulture
-  Urban Industrial
-  Urban Low Density Residential (3 DU/Acre Gold Bar and Darrington)
-  Urban Low Density Residential
-  Urban Medium Density Residential
-  Urban Village

- ### Proposed FLU Designations
-  Commercial Forest - Forest Transition Area
 -  Public/Institutional Use
 -  Rural Industrial
 -  Rural Residential - RD (1 DU/5 Acres)
 -  Urban Center
 -  Urban High Density Residential
 -  Urban Industrial
 -  Urban Low Density Residential
 -  Residential (3 DU/Acre Gold Bar and Darrington)
 -  Urban Low Density Residential
 -  Urban Medium Density Residential
 -  Urban Village
 -  Light Rail Community
 -  Mixed Use Corridor
 -  Incorporated Area
 -  Map Amendments

Other

-  Tribal Land
-  Rural/Urban Transition Area
-  Manufacturing/Industrial Center (Uninc. Portion)
-  County Boundary
-  Incorporated Area
-  Urban Growth Area (UGA)
-  Proposed UGA Boundary
-  Tulalip Reservation
-  Stillaguamish Reservation
-  Consolidated Borough of Quil Ceda Village
-  Lakes
-  Streams
-  Railroad
-  Interstate
-  State Route
-  Arterial



0 2 4 Miles

Date: 03/13/2024



Snohomish County

Snohomish County Data and Map Disclaimer

All maps, data, and information set forth herein ("Data"), are for illustrative purposes only and are not to be considered an official citation to, or representation of, the Snohomish County Code. Amendments and updates to the Data, together with other applicable County Code provisions, may apply which are not depicted herein. Snohomish County makes no representation or warranty concerning the content, accuracy, currency, completeness or quality of the Data contained herein and expressly disclaims any warranty of merchantability or fitness for any particular purpose. All persons accessing or otherwise using this Data assume all responsibility for use thereof and agree to hold Snohomish County harmless from and against any damages, loss, claim or liability arising out of any error, defect or omission contained within said Data. Washington State Law, Ch. 42.56 RCW, prohibits state and local agencies from providing access to lists of individuals intended for use for commercial purposes and, thus, no commercial use may be made of any Data comprising lists of individuals contained herein.