

Index of Records					
Storwater Permits Ordinance 26-021 (ECAF 2026-1182)					
Hearing Date: Wednesday, June 17, 2026 @ 10:30 a.m.					
Council Staff: Deb Bell		PDS Staff: Hilary McGowan		DPA: Alethea Hart	
<i>Click on exhibit number to view document</i>					
EXHIBIT	RECORD TYPE	DATE	RECEIVED FROM	EXHIBIT DESCRIPTION	# OF PAGES
2.0 Planning Commission					
2.0003	Staff Report	02/05/26	PDS Staff, Hilary McGowan	Planning Commission Briefing: 2026 NPDES Stormwater Regulations Update	34
2.0025	Letter	04/23/26	Planning Commission	Recommendation Letter	3
3.1 ECAF and Materials					
3.1.001	ECAF	05/15/26	Executive/PDS	Transmitting Executive initiated Ordinance	2
3.1.002	Ordinance	05/15/26	Executive/PDS	Introduced Ordinance	39
3.1.003	Introduction	05/15/26	Councilmember Nate Nehring	Introduction Slip	1
3.2 Council Planning Committee Materials					
3.2.001	Staff Report	05/27/26	Deb Bell, Council Staff	Council Staff Report	2
3.2.002	Video	05/27/26	Council Staff	Link to Video of General Legislative Session	1
3.2.002a	Agenda	05/27/26	Council Staff	General Legislative Session Agenda	4
3.2.002b	Minutes	05/27/26	Council Staff	General Legislative Session Minutes	7
3.3 Correspondence, Comments, Testimony					

3.4 Staff Reports and Submissions					
3.5 Public Participation					
3.6 Council Deliberations					

Index of Records					
Project Name		NPDES Phase I Permit 2026 Update			
Part 1 - DEPARTMENT OF PLANNING AND DEVELOPMENT SERVICES					
Exhibit #	Record Type	Date	Received From	Exhibit Description	# of Pages
1.0001				Parties of Record	
1.0002	Public Outreach	2/12/2026	PDS Staff	14-Day Public Engagement Email NPDES	1
1.0003	SEPA Documents	2/2/2026	PDS Staff	DNS and Environmental Checklist NPDES - signed	26
1.0004	SEPA Documents	2/2/2026	PDS Staff	DNS and Environmental Checklist NPDES - AFFIDAVIT	1
1.0005	SEPA Documents	2/10/2026	PDS Staff	DNS Postcard Notice	1
1.0006	SEPA Documents	2/10/2026	PDS Staff	DNS with Signature Block	3
1.0007	SEPA Documents	2/3/2026	PDS Staff	Environmental Checklist NPDES 2026 - signed	23
1.0008	SEPA Documents	3/24/2026	PDS Staff	DNS and Environmental Checklist - signed	25
1.0009	SEPA Documents	3/24/2026	PDS Staff	DNS Postcard Notice	1
1.0010	SEPA Documents	3/24/2026	PDS Staff	DNS with Signature Block - signed	3
1.0011	SEPA Documents	3/18/2026	PDS Staff	SEPA Environmental Checklist NPDES - signed	23
1.0012	Public Comment	3/24/2026	Nate Land	Public Comment: 2026 NPDES Stormwater Regulations Update	
1.0013	Public Comment	3/31/2026	Nate Land	Request for Mitigated Determination of Nonsignificance	
1.0014	Public Comment	3/24/2026	Nate Land	Attachment to 3/31/26 Email - Public Comment 2026 NPDES Stormwater Regulations Update	1
1.0015	Public Comment	2/24/2026	Bob Danson, Olympic View Water & Sewer District	SEPA Comment - DNS Challenge - 2026 NPDES Update (Olympic View Water & Sewer District)	
1.0016	Public Comment	2/24/2026	Bob Danson, Olympic View Water & Sewer District	Attachment to 2/24/2026 Email - SnoCo Stormwater - SEPA 2026 Comments.final.letterhead	3
1.0017	Public Comment	2/26/2026	Ellie Ziegler, Sound Transit	Comments on Snohomish County 2026 NPDES Stormwater Regulation Update	
1.0018	Public Comment	2/26/2026	Ellie Ziegler, Sound Transit	Sound Transit Comments on the 2026 NPDES Stormwater Regulation Update	2
1.0019	Public Comment	2/24/2026	Morgan Krueger, WDFW	WDFW's comments - stormwater update	
1.0020	Public Comment	2/24/2026	Morgan Krueger, WDFW	2.24.26 WDFW comments Snohomish County Stormwater Update	2
1.0021	Staff Research	3/13/2026	PDS Staff	24-048 Order on Motion for Partial Summary Judgment	23
1.0022	Staff Research	3/13/2026	PDS Staff	Declaration of Kent Hale in Support of MPSJ	4
1.0023	Public Outreach	10/8/2025	PDS Staff	s5.C.11 Public Participation Requirements	3

Index of Records					
Project Name		NPDES Phase I Permit 2026 Update			
Part 1 - DEPARTMENT OF PLANNING AND DEVELOPMENT SERVICES					
Exhibit #	Record Type	Date	Received From	Exhibit Description	# of Pages
1.0024	Staff Research	7/11/2024	PDS Staff	Applicability of SEPA to elements required per Phase I Permit	
1.0025	Staff Research	4/29/2026	PDS Staff	Attachment to email from 7/11/2024 - SEPA for Nonproject Actions	3
1.0026	Staff Research	9/8/2023	PDS Staff	Snohomish County MS4 Coverage Area	1
1.0027	Staff Research	6/14/2024	WA Dept of Ecology	Stormwater Management Manual for Western Washington	1350
1.0028	Staff Research	7/1/2024	WA Dept of Ecology	7-1-2024 Phase 1 permit redline	134
1.0029	Staff Research	7/1/2024	WA Dept of Ecology	7-1-2024 Phase 1 Permit	91
1.0030	Staff Research	11/19/2024	WA Dept of Ecology	2024 SMAP Guidance	28
1.0031	Staff Research	11/5/2024	WA Dept of Ecology	2024-11-5 Ecology answers to questions from Phase 1 permittees	5
1.0032	Staff Research	7/1/2024	WA Dept of Ecology	Appendix 1 Minimum Requirements redline_Final	56
1.0033	Staff Research	7/1/2024	WA Dept of Ecology	Appendix 1 Minimum Requirements	49
1.0034	Staff Research	7/1/2024	WA Dept of Ecology	Appendix 2 TMDLs	58
1.0035	Staff Research	7/1/2024	WA Dept of Ecology	Appendix 3 Annual Report Questions	12
1.0036	Staff Research	7/1/2024	WA Dept of Ecology	Appendix 6 Street Waste Disposal	3
1.0037	Staff Research	7/1/2024	WA Dept of Ecology	Appendix 8 - Potential Pollution Source Businesses and Activities	2
1.0038	Staff Research	7/1/2024	WA Dept of Ecology	Appendix 9 Stormwater Discharge Monitoring	13
1.0039	Staff Research	7/1/2024	WA Dept of Ecology	Appendix 10 - Equivalent Regulation & Manual Approval	9
1.0040	Staff Research	7/1/2024	WA Dept of Ecology	Appendix 11 Stormwater Monitoring Fees	5
1.0041	Staff Research	7/1/2024	WA Dept of Ecology	Appendix 12 Stormwater Management for Existing Development	18

Index of Records					
Project Name		NPDES Phase I Permit 2026 Update			
Part 1 - DEPARTMENT OF PLANNING AND DEVELOPMENT SERVICES					
Exhibit #	Record Type	Date	Received From	Exhibit Description	# of Pages
1.0042	Staff Research	11/13/2024	WA Dept of Ecology	Appendix 14 - IDDE Reporting Data and Format	35
1.0043	Staff Research	10/9/2024	WA Dept of Ecology	MS4_2024_FactSheet	145
1.0044	Staff Research	7/8/2024	WA Dept of Ecology	Appendix A - Response to Comments on the Municipal Stormwater Permits	517
1.0045	Project Administration	7/14/2025	PDS Staff	NPDES Leads and Mgmt July 2025	4
1.0046	Project Administration	10/11/2021	PDS Staff	County NPDES Municipal Permit Coordinator - general responsibilities	4
1.0047	Project Administration	3/1/2024	PDS Staff	MS4 Permit Coordinator - Overall Task List	3
1.0048	Project Administration	6/8/2023	PDS Staff	NPDES Department or Division Lead Feb 2023	2
1.0049	Project Administration	11/13/2025	PDS Staff	NPDES Department or Division Lead Responsibilities	2
1.0050	Staff Research	7/19/2019	WA Dept of Ecology	7-1-2019 Phase 1 Permit	68
1.0051	Staff Research	1/24/2024	WA Dept of Ecology	2019 Permit Fact Sheet	102
1.0052	Staff Research	7/1/2019	WA Dept of Ecology	Appendix 1 - Min Reqs redline version	76
1.0053	Staff Research	7/1/2019	WA Dept of Ecology	Appendix 1 - Min Reqs	35
1.0054	Staff Research	7/1/2019	WA Dept of Ecology	Appendix 2 - TMDLs	44
1.0055	Staff Research	7/1/2019	WA Dept of Ecology	Appendix 3 - Ann Rep Qs	9
1.0056	Staff Research	7/1/2019	WA Dept of Ecology	Appendix 4 - Sec Perm Qs	4
1.0057	Staff Research	7/1/2019	WA Dept of Ecology	Appendix 5 - Port Qs	4
1.0058	Staff Research	7/1/2019	WA Dept of Ecology	Appendix 6 - Street Waste	2
1.0059	Staff Research	7/1/2019	WA Dept of Ecology	Appendix 7 - Con Site Sediment	4
1.0060	Staff Research	7/1/2019	WA Dept of Ecology	Appendix 8 - Source Control SIC codes	2

Index of Records					
Project Name		NPDES Phase I Permit 2026 Update			
Part 1 - DEPARTMENT OF PLANNING AND DEVELOPMENT SERVICES					
Exhibit #	Record Type	Date	Received From	Exhibit Description	# of Pages
1.0061	Staff Research	7/1/2019	WA Dept of Ecology	Appendix 9 - Stormwater Mon	12
1.0062	Staff Research	7/1/2019	WA Dept of Ecology	Appendix 10 - Equivalent New Dev	7
1.0063	Staff Research	7/1/2019	WA Dept of Ecology	Appendix 11 - Monitoring Payments	5
1.0064	Staff Research	7/1/2019	WA Dept of Ecology	Appendix 12 - Structural Storm Con	9
1.0065	Staff Research	7/1/2019	WA Dept of Ecology	Appendix 13 - Lower Duwamish Adap Man	7
1.0066	Staff Research	7/1/2019	WA Dept of Ecology	Appendix 14 - IDDE Reporting	25
1.0067	Project Administration	4/5/2023	SWM Staff	023-4-5 email to Marshland Flood Control District re rule adoption	
1.0068	Project Administration	4/5/2023	Council Staff	023-4-5 email from Debbie Eco re CNR Rule Adoption	
1.0069	Project Administration	3/31/2023	DCNR Director	CNR Rule 2023-01 - Compliance with Drainage and LDA Codes for SWM Projects FINAL SIGNED	6
1.0070	Project Administration	3/31/2023	DCNR Director	Council Notice - Final Action of CNR Rule Adoption	3
1.0071	Project Administration	4/5/2023	Council	Public Notice - Final Action of CNR Rule Adoption	1
1.0072	Public Comment	3/17/2023	Jim BlakenBeckler - Marshland Flood Control District	2023-3-17 Comment from Marshland Flood Control District	1
1.0073	Staff Research	2/25/2021	DCNR Staff	LDA RulemakingFinalpdf	5
1.0074	Staff Research	9/27/2010	PW Staff	PW Project Admin Rule Sept 2010 FINAL	3
1.0075	Staff Research	12/7/2020	Public Works	WC8665 Preliminary Project Design Report	167
1.0076	Staff Research	9/17/2024	DCNR Staff	Circular references re PW and CNR project exemptions in 30.63B	3
1.0077	Staff Research	9/16/2024	SWM Staff	SWM procedure - 2024 CURRENT DRAFT NOTES	33
1.0078	Staff Research	4/1/2024	PDS	20230314_FHE HPA Exemption_Chatham Acres	2
1.0079	Staff Research	4/1/2024	PDS	Abbreviated LDA Application	3
1.0080	Staff Research	4/1/2024	Public Works	Drainage Compliance Checklist	5
1.0081	Staff Research	4/1/2024	Public Works	Drainage - LDA Flowchart	3
1.0082	Staff Research	4/1/2024	Public Works	FlowchartFootnotes	2
1.0083	Staff Research	4/1/2024	Public Works	START HERE! Drainage Directions	2

Index of Records					
Project Name		NPDES Phase I Permit 2026 Update			
Part 1 - DEPARTMENT OF PLANNING AND DEVELOPMENT SERVICES					
Exhibit #	Record Type	Date	Received From	Exhibit Description	# of Pages
1.0084	Public Comment	1/17/2023	David Ojala	email from David Ojala re SWM Maintenance SEPA Checklist	
1.0085	Staff Research	3/12/2019	Public Works	RC7395 Mann Rd Design Memo	14
1.0086	Staff Research	9/13/2024	Public Works	WC8665 180th and Broadway Drainage Report	15
1.0087	Staff Research	9/13/2024	Public Works	WC8910 Pioneer Hwy Culvert Drainage Report	24
1.0088	Project Administration	9/12/2025	SWM Staff	IDDE reporting info - Sno Co & adjacent munies 9-12-2025	4
1.0089	Project Administration	9/10/2025	SWM Staff	MS4 permit coordinators - Sno Co & adjacent munies 9-10-2025	1
1.0090	Project Administration	12/13/2019	SWM Staff	12-13-2019 email to NPDES Leads re CY 2019 annual report	
1.0091	Staff Research	3/22/2023	WA Dept of Ecology	Ecology Instructions for Annual Report Submittal	2
1.0092	Staff Research	3/30/2023	WA Dept of Ecology	G19 v ESAF Guidance_V1	2
1.0093	Staff Research	10/26/2021	SWM Staff	2019 - 2024 NPDES ann rep questions template	3
1.0094	Project Administration	4/5/2024	SWM Mgmt	NPDES MS4 permit 2023 annual report revision ECAF	2
1.0095	Staff Research	8/17/2023	WA Dept of Ecology	MS4_2024_Phase I_DraftPermit	93
1.0096	Project Administration	4/20/2023	SWM Staff	2023 April BL summary of external comments	4
1.0097	Staff Research	4/7/2023	Jamestown S'Kallam Tribe	Jamestown S'Kallam Tribe - 2022 Oct reqs	1
1.0098	Staff Research	4/7/2023	Lower Columbia Fish Recovery Board	Lower Columbia Fish Recovery Board - 2022 Oct reqs	3
1.0099	Staff Research	3/23/2023	Jessie Israel, Puget Sound Conservation Director	Nature Conservancy - 2023 Feb SSC reqs	5
1.0100	Staff Research	11/10/2023	Jessie Israel, Puget Sound Conservation Director	Nature Conservancy - Pub Rev Draft	14
1.0101	Staff Research	12/2/2022	Katelyn Kinn & Sean Dixon	Puget Soundkeeper Allianec - 2022 Oct reqs	4
1.0102	Staff Research	3/23/2023	Aaron D. Clark Ph.D	Stewardship Partners - 2023 Feb SSC reqs	3

Index of Records					
Project Name		NPDES Phase I Permit 2026 Update			
Part 1 - DEPARTMENT OF PLANNING AND DEVELOPMENT SERVICES					
Exhibit #	Record Type	Date	Received From	Exhibit Description	# of Pages
1.0103	Staff Research	12/2/2022	Mindy Roberts, Ph.D, P.E.	WA Conservation Action - 2022	8
1.0104	Staff Research	3/23/2023	Katie Byrnes & Mindy Roberts, WA	WA Conservation Action -2023 Feb SSC reqs	5
1.0105	Staff Research	10/25/2023	PW Staff	PFAS info and notes	4
1.0106	Staff Research	10/1/2024	WA Dept of Ecology	2019 ECY Mapping Guidance	21
1.0107	Project Administration	10/10/2024	SWM Staff	Comparison of outfall mapping requirements in MS4 permits from 1995 to 2024	1
1.0108	Staff Research	8/15/2024	Snohomish County Prosecuting Attorney	MemoAdvNPDESFacilities	8
1.0109	Staff Research	7/30/2008	Snohomish County Prosecuting Attorney	NPDES-StormwaterControlFacilitiesClassification.v1-K.Urban-2008	18
1.0110	Staff Research	9/3/2024	SWM Staff	Procedures for MS4 Area Mapping	4
1.0111	Project Administration	7/31/2024	SWM Staff	2024 NPDES Ms4 permit tasks of TES	6
1.0112	Project Administration	6/5/2025	SWM Staff	2024 NPDES permit dept - div responsibilities specificfor overburdened communities	9
1.0113	Project Administration	6/5/2025	SWM Staff	2024 NPDES permit tree canopy and obc	6
1.0114	Staff Research	9/7/2023	WA Dept of Ecology	2023-9-7 msg from C Griffith reMS4_2024_NOIRRenewal_Instructions	5
1.0115	Staff Research	10/16/2023	WA Dept of Ecology	NPDES_2024_MS4_Permit_Reapplication_Form	1
1.0116	Public Outreach	1/5/2026	PDS Staff	PDS Jan 2026 Newsletter	1
1.0117	Project Administration	4/1/2025	SWM Staff	NPDES Update_Council briefing_4-1-25	13
1.0118	Project Administration	3/17/2025	SWM Staff	NPDES Update_Executive Meeting_3-17-25	17
1.0119	Project Administration	6/24/2025	PDS Staff	NPDES Update_PC briefing_5-27-25	13
1.0120	Project Administration	2/6/2025	SWM Staff	Steering Committee_2-6-25	6
1.0121	Project Administration	11/19/2024	PDS Staff	Project Schedule_11-19-24	1
1.0122	Public Outreach	6/25/2025	PDS Staff	Public Comment Request Memo	1
1.0123	Public Outreach	2/25/2025	PDS Staff	Public Participation Plan	2

Index of Records					
Project Name		NPDES Phase I Permit 2026 Update			
Part 1 - DEPARTMENT OF PLANNING AND DEVELOPMENT SERVICES					
Exhibit #	Record Type	Date	Received From	Exhibit Description	# of Pages
1.0124	Project Administration	7/1/2025	Dave Somers	2025 draft stormwater regulation submittal G19 letter_signed	2
1.0125	Project Administration	12/23/2025	SWM Staff	2025-12-23 BL proposed revision to SCC 30.63A.700	1
1.0126	Project Administration	5/16/2025	SWM Staff	Chapter 30.63A SCC_draft	54
1.0127	Project Administration	5/16/2025	SWM Staff	Chapter 30.63B SCC_draft	33
1.0128	Project Administration	5/16/2025	SWM Staff	Chapter 30.91_draft	6
1.0129	Project Administration	7/1/2025	PDS Staff	Table 10.1_Snohomish County	39
1.0130	Project Administration	7/1/2025	PDS Staff	Table 10.2_Snohomish County	30
1.0131	Project Administration	6/2/2025	PW Staff	Drainage Manual Vol I draft	163
1.0132	Project Administration	6/2/2025	PW Staff	Drainage Manual Vol II draft	151
1.0133	Project Administration	6/2/2025	PW Staff	Drainage Manual Vol III draft	83
1.0134	Project Administration	6/2/2025	PW Staff	Drainage Manual Vol IV draft	211
1.0135	Project Administration	6/2/2025	PW Staff	Drainage Manul Vol V draft	199
1.0136	Project Administration	6/2/2025	PW Staff	Drainage Manual Vol VI draft	157
1.0137	Project Administration	2/1/2025	PW Staff	EDDS NPDES Draft	27
1.0138	Project Administration	5/1/2025	PW Staff	SCC 70.310 Draft	1
1.0139	Project Administration	12/18/2025	WA Dept of Ecology	SnoCo_Prelim Manual Eq approval letter_12-18-2025_Draft	2
1.0140	Project Administration	12/16/2025	PDS Staff	Ecology and ScnoCo NPDES Comments 12-16-25	43
1.0141	Project Administration	12/22/2025	PDS Staff	12-22-25 Meeting with Next Steps	5
1.0142	Project Administration	11/20/2025	PDS Staff	Table 10.1_Snohomish County_Comments - 11-20-25	27
1.0143	Project Administration	11/20/2025	PDS Staff	Table 10.2_Snohomish County_Comments - 11-20-25	36
1.0144	Project Administration	2/1/2025	PW Staff	EDDS NPDES Draft MS4_App10 Summary of changes	4
1.0145	Project Administration	2/21/2025	PW Staff	EDDS NPDES Draft TrackChanges Oct2024 v2	27
1.0146	Project Administration	12/12/2025	Snohomish County Staff	Table 10.1_Snohomish County_Comments - 12-12-25	27
1.0147	Project Administration	12/12/2025	Snohomish County Staff	Table 10.2_Snohomish County_Comments - 12-12-25	36
1.0148	Project Administration	9/17/2024	Snohomish County Staff	Proposed revisions to CNR Rule 2023-01	3
1.0149	Project Administration	2/26/2025	Snohomish County Staff	chapter 30.63A SCC and definitions_2-26-25	57
1.0150	Project Administration	2/26/2025	Snohomish County Staff	chapter 30.63B SCC_2-26-25	33

Index of Records					
Project Name		NPDES Phase I Permit 2026 Update			
Part 1 - DEPARTMENT OF PLANNING AND DEVELOPMENT SERVICES					
Exhibit #	Record Type	Date	Received From	Exhibit Description	# of Pages
1.0151	Project Administration	9/17/2024	Snohomish County Staff	Misc changes needed to LDA and drainage codes	1
1.0152	Project Administration	2/26/2025	Snohomish County Staff	SCC 30.70.310_2-26-25	2
1.0153	Project Administration	1/9/2026	Snohomish County Staff	Drainage Manual Vol I draft 1-9-26	162
1.0154	Project Administration	1/9/2026	Snohomish County Staff	Drainage Manual Vol IV draft 1-9-26	213
1.0155	Project Administration	1/9/2026	Snohomish County Staff	Drainage Manual Vol V draft 1-9-26	199
1.0156	Project Administration	12/22/2025	Snohomish County Staff	MS4 permit requirement schedule 2026	4
1.0157	Project Administration	4/22/2025	Snohomish County Staff	Copy of requirement schedule 2024-2029	6
1.0158	Public Outreach	2/12/2026	PDS Staff	14-Day Public Engagement	1
*Contact the Clerk of the Council for copies of Part 1 Exhibits - 425-388-3494 or contact.council@snoco.org					

Index of Records					
Project Name		NPDES Phase I Permit 2026 Update			
Part 2 - PLANNING COMMISSION					
Exhibit #	Record Type	Date	Received From	Exhibit Description	# of Pages
2.0001	Public Outreach	2/10/2026	Planning Commission	Planning Commission Agenda (Briefing)	3
2.0002	Public Outreach	3/17/2026	The Herald	Affidavit of Agenda publication in The Herald (Briefing)	3
2.0003	Legislative Documents	2/9/2026	PDS Staff	Staff Report (Briefing)	34
2.0004	Legislative Documents	2/9/2026	PDS Staff	EDDS NPDES Draft	27
2.0005	Legislative Documents	2/9/2026	PDS Staff	Drainage Manual Vol I draft 1-9-26	162
2.0006	Legislative Documents	2/9/2026	PDS Staff	Drainage Manual Vol II draft	151
2.0007	Legislative Documents	2/9/2026	PDS Staff	Drainage Manual Vol III draft	83
2.0008	Legislative Documents	2/9/2026	PDS Staff	Drainage Manual Vol IV draft 1-9-26	213
2.0009	Legislative Documents	2/9/2026	PDS Staff	Drainage Manual Vol V draft 1-9-26	199
2.0010	Legislative Documents	2/9/2026	PDS Staff	Drainage Manual Vol VI draft	157
2.0011	Public Outreach	3/17/2026	PDS Staff	Presentation (Briefing)	39
2.0012	Public Outreach	3/24/2026	Planning Commission	Planning Commission Written Meeting Minutes (Briefing)	4
2.0013	Public Outreach	2/24/2026	Planning Commission	Planning Commission Recording of Meeting (Briefing)	NA
2.0014	Public Testimony	2/24/2026	Holtzclaw, Brian	Holtzclaw, Brian_BH Comments-Questions re 2026 NPDES Update	2
2.0015	Public Testimony	2/24/2026	Campbell, Tom	Campbell, Tom_RE_DOE Equivalency Standard	2
2.0016	Public Testimony	2/24/2026	Department of Fish and Wildlife	2.24.26 WDFW comments Snohomish County Stormwater Update	2
2.0017	Public Outreach	3/10/2026	Planning Commission	Planning Commission Agenda (Hearing)	3
2.0018	Public Outreach	3/17/2026	The Herald	Affidavit of Agenda publication in The Herald (Hearing)	3
2.0019	Legislative Documents	3/18/2026	PDS Staff	Staff Report (Hearing)	7
2.0020	Legislative Documents	3/19/2026	PDS Staff	Attachment A - Public Comment Response Table	9
2.0021	Legislative Documents	3/19/2026	PDS Staff	Attachment B - Planning Commission Question/Comment Response Table	9
2.0022	Public Outreach	3/24/2026	PDS Staff	Presentation (Hearing)	33
2.0023	Public Outreach	4/28/2026	Planning Commission	Planning Commission Written Meeting Minutes (Hearing)	4
2.0024	Public Outreach	3/25/2026	Planning Commission	Planning Commission Meeting Recording (Hearing)	NA
2.0025	Public Outreach	4/29/2026	Planning Commission	Recommendation Letter to County Council	2
*Contact the Clerk of the Council for copies of Part 2 Exhibits - 425-388-3494 or contact.council@snoco.org					



Snohomish County

Planning and Development Services

3000 Rockefeller Ave., M/S 604
Everett, WA 98201-4046
(425) 388-3311
www.snoco.org

STAFF REPORT**TO:** Snohomish County Planning Commission**Dave Somers**
*County Executive***FROM:** Hilary McGowan, Senior Planner
Planning and Development Services**SUBJECT:** 2026 NPDES Stormwater Regulations Update**DATE:** February 5, 2026**INTRODUCTION**

The purpose of this staff report is to provide information to the Planning Commission about proposed updates to County requirements in compliance with the National Pollutant Discharge Elimination System (NPDES) permit program. The NPDES permit program is an overarching regulatory framework comprising of the rules, policies, and processes for managing individual permits within the program. The NPDES permit program addresses water pollution by regulating point sources that discharge pollutants into the waters of the United States. The primary focus of the County's NPDES program is stormwater runoff from new development and redevelopment, including both public and private projects. The NPDES program also addresses stormwater management on County-owned properties and on-going management on properties with potential to be stormwater pollution generators.

The Phase 1 NPDES Municipal Storm Permit, regulating discharge from municipal separate storm sewer systems (MS4), is a required permit within the NPDES permit program. The Washington State Department of Ecology updated its Phase 1 NPDES Municipal Stormwater Permit in 2024. As the name suggests, the permit regulates discharges (like runoff after a rainstorm) from municipal (i.e. City or County) storm sewer systems. As a permittee, Snohomish County is required to update its enforceable documents to be consistent with Ecology's permit. The enforceable documents of the County include chapters of the [Snohomish County Code](#) (SCC) related to drainage topics, the [Drainage Manual](#), and the [Engineering Design and Development Standards](#) (or EDDS).

To be consistent with the Ecology Permit, Snohomish County Planning and Development Services (PDS), the Department of Public Works (DPW), and the Department of Conservation and Natural Resources (DCNR) worked over the past year to write draft updates to the enforceable documents of the County. This staff report only contains edits to Snohomish County Code, as amendments to the Drainage Manual and EDDS will go through the Type 1 Administrative Process ([30.71 SCC](#)). These Type 1 amendments will be coordinated within Surface Water Management (SWM) and DPW.

BACKGROUND

The NPDES program was created in 1972 by the Federal Clean Water Act (Federal Water Pollution Control Act, Title 33 United States Code, Section 1251, et seq.) under the authority of the Environmental Protection Agency (EPA). Under its administration of the Clean Water Act, the EPA disseminated regulations to control stormwater discharges from municipal separate storm sewer systems (MS4s) in two groups: Phase I and Phase II. The determination of Phase I versus Phase II is based on the size of the community. Snohomish County is designated as a Phase I community for the purpose of regulating discharge from MS4s under the NPDES program.

The EPA authorizes state governments to perform the permitting, administrative, and enforcement aspects of the program. In Washington State, this function is delegated to the Washington State Department of Ecology (Ecology). Ecology oversees and approves all the local NPDES programs developed by the cities and counties in the state. Every five years, Ecology updates requirements on Phase I and Phase II Permits. Local jurisdictions are required to update their local NPDES programs in compliance with the newly updated Phase I or Phase II permits and submit the updated local programs to Ecology for review and approval. For Snohomish County, Ecology must make a formal determination that the County's program is equivalent to Ecology's 2024 Stormwater Management Manual for Western Washington (SWMMWW).

The most recent Phase I Permit was issued by Ecology in 2024. The County must update our local program with an effective date no later than July 1, 2026.

The County NPDES program consists of regulatory code and administrative rules, all based on Department of Ecology 'enforceable' documents, such as the SWMMWW. 'Enforceable' means that the Department of Ecology can approve or deny permits that meet or do not meet the standards in the SWMMWW, for example. The updated 2026 NPDES MS4 Permit requires County code, Engineering Design and Development Standards (EDDS), and the Drainage Manual to be functionally equivalent to the SWMMWW.

The proposed amendments in Appendix A and Appendix B represent significant changes to SCC that must be approved by Ecology. Appendix A displays proposed code amendments that directly tie to the seven significant changes highlighted by Ecology in the SWMMWW (see list below). Appendix B includes a table with proposed code amendments that go beyond the seven significant changes and are County-initiated. The County-initiated amendments to code, EDDS, and the Drainage Manual provides internal consistency with the seven significant changes, improves clarity in code language, updates implementation processes, and provides an opportunity for housekeeping code language.

The regulatory code update includes amendments to chapters 30.63A, 30.63B, and the relevant definitions in chapter 30.91 Snohomish County Code (SCC).

SNOHOMISH COUNTY NPDES PROGRAM OVERVIEW

This overview of Snohomish County's current program is provided to help put the proposed NPDES updates into context.

Snohomish County’s current NPDES Program has evolved over the years in sync with Ecology’s updates to the Phase I Permit. Under the current program, development and redevelopment projects are subject to “minimum requirements” (MRs) based on the size of the development:

- How much vegetation will be removed;
- How much soil will be moved, removed, or added; and
- How much impervious surface will be added or replaced.

Each of these development activities affect how much stormwater will run off the development site relative to natural (predevelopment) conditions.

There are nine MRs in total, each associated with different size projects (see Table 1). Smaller projects are subject only to MR1 and MR2. Medium sized projects are subject to MR1 through MR5. Large projects are subject to MR1 through MR9. The thresholds that trigger the various levels of requirements are found in SCC 30.63A.300 (new development), SCC 30.63A.310 (redevelopment), and SCC 30.63A.700 (pavement maintenance) reflecting requirements in Appendix 1 of the Phase I Permit.

Out of the six Drainage Manual Volumes, Drainage Manual Volume I contains helpful flow charts showing how these thresholds are applied (Drainage Manual Volume I, section 2.4, Figures 1.1 and 1.2). The MRs can be found at the beginning of Chapter 2 (Minimum Requirements for New Development and Redevelopment) of Drainage Manual Volume I.

The purpose of these MRs is for stormwater to be managed onsite and only released to the municipal separate storm sewer system (MS4) in a manner that reflects the volume, rate, and timing of predevelopment conditions.

Table 1. Minimum Requirements for New Development and Redevelopment, Drainage Manual Volume I.

Minimum Requirements	Definition
1	Preparation of a stormwater site plan
2	Stormwater pollution prevention plan (SWPPP)
3	Water pollution source control for new development or redevelopment activities
4	Preservation of natural drainage systems or outfalls and provision of off-site mitigation
5	On-site stormwater management
6	Runoff treatment
7	Flow control requirements for new development or redevelopment
8	Stormwater discharges to wetlands
9	Inspection, operation, and maintenance requirements

SUMMARY OF UPDATES TO THE ENFORCEABLE DOCUMENTS

The 2024 Phase I Permit requires that the County make seven specifically identified “significant changes” to our local program. These seven “significant changes” are identified in Appendix 10, Part 2 of the Phase I Permit. In addition, the County must highlight changes for Ecology review and approval, and any additional significant changes identified at the local level. The seven significant changes below are taken directly from the Department of Ecology’s Phase 1 Permit language, removing references to locations in the document.

Ecology’s Seven Significant Changes:

1. **Redevelopment Project Level Thresholds:** The “Project Level” thresholds for applying the Minimum Requirements to redevelopment projects have been updated.
 - *Project Level – Redevelopment Thresholds / Road Related Projects*
The updated threshold for road related projects states that all Minimum Requirements apply to the new and replaced hard surfaces and converted vegetation areas if the project adds 5,000 square feet of new plus replaced hard surfaces AND the new plus replaced hard surfaces total 50% or more of the existing hard surfaces on the Site (underline shows the new language).
 - *Project Level – Redevelopment Thresholds / Commercial or Industrial Projects*
The updates include a new threshold for commercial or industrial Sites. The new threshold states that all new Minimum Requirements apply to the new and replaced hard surfaces and converted vegetation areas if the Project adds more than 5,000 square feet of new plus replaced hard surfaces AND the new plus replaced hard surfaces total 50% or more of the existing hard surfaces within the Site.
2. **Project Exemptions:** The text describing the exemptions from Minimum Requirements has been updated to ensure that the project scope does not exceed the intention of these limited exemptions.
3. **Wetland Hydroperiod Protection Method 2:** The hydroperiod protection requirements for Criteria 2 in Method 2 have been updated. The updates include an increase from 15% to 20% allowable monthly discharge volume deviations during October, November, and December, and an “allowable exception” for summer months.
4. **Definitions Related to Minimum Requirements:** Multiple definitions related to the Minimum Requirements have been updated for statewide consistency and/or to reflect updated requirements.

An example of a term with an updated definition to reflect an updated requirement is “vehicular use”. The definition for “vehicular use” has been updated to identify Light Rail tracks (both elevated and non-elevated) as a pollution generating impervious surface.

5. **Runoff Treatment Performance Goal Thresholds:** Some thresholds for Runoff Treatment BMP types (i.e. basic, metals, oil, and/or phosphorus) have been updated for statewide consistency and/or to reflect updated requirements.

An example of an edit to the Runoff Treatment Performance Goal Thresholds that reflects an updated requirement is identifying Light Rail guideways as a Site type that requires metals treatment.

6. **Source Control BMPs – PCB Edits:** The following Source Control BMPs have been updated to include guidance for preventing pollution from PCBs in building materials:
 - S424 MBPs for Roof / Building Drains at Manufacturing and Commercial Buildings
 - S431 BMPs for Washing and Steam Cleaning Vehicles / Equipment / Building Structures
 - S438 BMPs for Construction Demolition
 - S451 BMPs for Building Repair, Remodeling, Painting and Construction
7. **Bioretention:** the guidance within BMP T7.30: Bioretention has been updated to include the option to use the High Performance Bioretention Soil Mix (HPBSM). The design guidance was also updated to clarify the design infiltration rate to use for all three bioretention soil mix options.

SEVEN SIGNIFICANT CHANGES BEING ADDRESSED

Snohomish County identified significant changes to SCC, the Drainage Manual, and EDDS. The code amendments will be focused within Chapters 30.63A and 30.63B SCC, with a minor update to the start of construction section within SCC 30.70.310 to incorporate new dates, and the definitions in Chapter 30.91 SCC (related to Ecology's fourth significant change) will be amended as required. Each volume of the Drainage Manual includes amendments, and updates to EDDS are in line with both the Drainage Manual and code, and ultimately consistent with Ecology's SWMMWW.

PUBLIC PARTICIPATION

Planning and Development Services are required by the NPDES MS4 Permit to have two facets of public outreach. The first is to ensure that the public has been provided with an opportunity to review and provide feedback on the proposed amendments to SCC. This process is being accomplished through newsletter outreach, public notification of a 14-day public comment period, and the Planning Commission public review process. A Planning and Development Services newsletter was sent out in January 2026 that explained the project and provided information for the public. The 14-day public comment will happen in advance of the February 24, 2026, Planning Commission briefing to allow for additional opportunities for public comment. Planning Commission offers a chance for the public to learn about proposed amendments and to provide their public comment at a hearing on March 24, 2026.

The second required public participation portion is part of the MS4 S5.C.11 Education and Outreach Program within the Stormwater Management Program (SWMP) Plan. The education and outreach program is designed to build general awareness about methods to address and reduce impacts from stormwater runoff, effecting behavior change that contributes to adverse stormwater impacts, and

creating stewardship opportunities that encourage community engagement addressing stormwater runoff. A Countywide behavior change public outreach campaign officially began in September 2025, however, educational and outreach programming in Surface Water Management (SWM) has been a continuous effort at the County.

PDS is responsible for meeting a component of these behavior change requirements for addressing certain priority audiences. These audiences are engineers, contractors, developers, property owners/managers, and land use planners. PDS staff are currently developing messaging and resources to share with our required priority audiences. Brochures on concrete washout, construction site issues, erosion and sediment control BMPs, and more will be distributed to staff and the public in 2026.

SCHEDULE AND PROCESS FOR THE NPDES UPDATE

Ecology issued the Phase I Permit on July 1, 2024, with an effective date of August 1, 2024. An internal County interdisciplinary team reviewed the updated Phase I Permit requirements and identified key changes needed to the Snohomish County Code and to Administrative Rules. These proposed changes were discussed by an interdisciplinary team made up of leadership and subject matter experts from all the County governmental units charged with implementing the County's stormwater program: Airport, Facilities, Parks and Recreation, Public Works Road Division, Department of Natural Resources - Surface Water Management, Planning and Development Services, the Executive's Office, and the Prosecuting Attorney's Office.

The NPDES update has progressed along the following schedule:

- August 2024 – June 2025: Preparation of updates and amendments to the County Code and Drainage Manual.
- July 1, 2025: Submitted updates to Ecology as required per the Phase I Permit. Begin work on Public Participation efforts.
- July 2025 – December 2025: Phase I Permit requirements allow Ecology 120 days to review local programs. During this time, Ecology submitted comments and worked with County staff to resolve outstanding issues. On December 18, 2025, Ecology issued a preliminary determination of equivalency with the SWMMWW for the County's updated program.
- February 24, 2026: Planning Commission briefing on the proposed code amendments.
- March 24, 2026: Planning Commission hearing on the proposed code amendments.

After the Planning Commission completes its public process, the next steps are expected to progress as follows, subject to the schedule approved by the County Council.

- May 2026: Prepare materials for County Council
- May 2026 – June 2026: Council Briefing and Public Hearing
- July 1, 2026:
 - Adopt stormwater regulations that meet requirements of the NPDES permit.
 - Adopt equivalent code updates to match the Ecology 2024 Stormwater Manual Volume IV Best Management Practices (BMPs).
 - Update maintenance standards (contained in Drainage Manual Volume V) to meet requirements contained in the 2019 Ecology Stormwater Manual.

- After July 1, 2026: Ecology will review the County-adopted version of the NPDES updates and prepare a final equivalency determination can be made. Once Ecology has issued a final equivalency determination, Ecology will formally amend Appendix 10 of the Phase 1 Permit to document County compliance with NPDES requirements.

PROPOSED CODE AMENDMENTS

Proposed code amendments that address the seven significant changes are located in Appendix A and additional County-initiated amendments in Appendix B.

ADDITIONAL DOCUMENTS

The Planning Commission has also been provided with the proposed edits to the Drainage Manual and the Engineering Design and Development Standards (EDDS) based on Ecology's seven significant changes and additional County-initiated changes. These proposed amendments to the Drainage Manual and EDDS will be conducted as a Type 1 process, separate from SCC as a Type 3 process. However, Planning Commission members are welcome to review these additional documents and to provide comments and recommendations.

REGULATION AND POLICY ANALYSIS

The following analysis provides a summary of the proposed code amendments' compliance with state law, and with regional, countywide planning policies, and County comprehensive plan policies.

Compliance with State Law

The Growth Management Act (GMA) planning goals, contained in RCW 36.70A.020, guide the development of local comprehensive plans and development regulations. The following planning goal applies to the proposed code changes:

GMA Goal 10 – Environment. Protect and enhance the environment and enhance the state's high quality of life, including air and water quality, and the availability of water.

Analysis: The proposed amendments seek to better manage development standards that impact stormwater and reduce pollution, which will further protect and enhance the environment.

Compliance with the Multi-County Planning Policies

The proposed amendments are consistent with the following Multicounty Planning Policies (MPPs) from the Puget Sound Regional Council's VISION 2050:

MPP-EN-6 – Use the best information available at all levels of planning, especially scientific information, when establishing and implementing environmental standards established by any level of government.

Analysis: The proposed amendments reflect changes to the state Department of Ecology's NPDES Phase I Permit in which the County must update our local program, code, and Drainage Manual to reflect best available science that enhances environmental standards.

MPP-En-18 – Reduce stormwater impacts from transportation and development through watershed planning, redevelopment and retrofit projects, and low-impact development.

Analysis: The proposed changes include regulations that reduce stormwater impacts from transportation maintenance, such as Light Rail, and development standards.

Compliance with the Countywide Planning Policies

The proposed amendments are consistent with the following countywide planning policies (CPP):

Env-7 – The County and cities should reduce and mitigate the stormwater impacts of land development and redevelopment through collaboration in watershed planning, implementation of low impact development, and other best practices.

Analysis: The proposed changes would further reduce and mitigate the stormwater impacts of land development through strengthening development code regulations concerning stormwater runoff, pre-development, and development impacts.

Env-8 – The County and cities shall work to maintain and improve air and water quality and ensure that all residents have equitable access to clean air and water.

Analysis: The changes proposed support Env-8 through updating development code that will better improve water quality, which supports equitable access to clean water.

Compliance with the Snohomish County Comprehensive Plan

The proposed amendments would be consistent with and help implement the Snohomish County Growth Management Act Comprehensive Plan (GMACP). The following policy applies to the code amendments as proposed in this report.

NE Policy 1.C.1 – The county shall continue to protect water resources and natural watershed processes by maintaining the quality, rates and supplies of water, sediment, and woody debris through the use of a variety of strategies, such as:

Subsection (a) maintaining the natural hydrologic cycle and minimizing alterations of natural drainage patterns;

Subsection (b) encouraging alternative impervious surface techniques;

Subsection (c) providing for the retention of natural vegetation;

Subsection (d) developing and implementing watershed management plans that protect water quality and address non-point pollution and the cumulative effects of land management on ecological systems;

Subsection (e) utilizing low impact development (LID) techniques and site planning; and

Subsection (f) promoting innovative and environmentally sensitive development practices in siting, design, materials selection, construction, and maintenance.

Analysis: The proposed code amendments support NE policy 1.C.1 through updating regulations that protect water resources due to construction and development. This is in addition to redevelopment thresholds, updating code to reflect the new MRs, and providing more nuanced definitions for activities related to water and development.

Goal NE 3 – Comply with the requirements of state, federal and local laws for protecting and managing critical areas, shorelines, and water.

Analysis: The amendments proposed in this staff report would allow the County to comply with the Department of Ecology to protect water, specifically water susceptible to pollution via development activities.

Objective NE 3.H Comply with the county’s Phase I Municipal Stormwater Permit issued by the Washington State Department of Ecology pursuant to the Clean Water Act and the National Pollutant Discharge Elimination System (NPDES).

Analysis: The proposed code changes stem directly from the updated NPDES MRs and associated changes affecting code, the Drainage Manual, and EDDS. Updating code to Ecology’s approval complies with the NPDES Phase I Municipal Stormwater Permit.

ENVIRONMENTAL REVIEW

Staff have completed a SEPA checklist for this proposed code amendment and will be issuing a Determination of Non-significance in February 2026. The 14-day public comment period will conclude prior to the Planning Commission briefing on February 24, 2026.

NOTIFICATION OF STATE AGENCIES

Pursuant to RCW 36.70A.106, a notice of intent to adopt the proposed regulations and standards will be transmitted to the Washington State Department of Commerce in February 2026.

STAFF RECOMMENDATION

Staff recommend approval of the proposed code amendments and findings contained in Appendix A and B in this staff report. Because these proposed updates to the County’s NPDES program are driven by the content of the Phase I Permit and subject to Ecology approval as equivalent to the SWMMWW, the opportunity to consider amendments at the local level is limited. However, the Planning Commission is free to suggest amendments to the proposed code, updates to the Drainage Manual, and EDDS with the understanding that they must meet the “equivalency” standard applied by Ecology before such amendments can ultimately be approved.

The Planning Commission may also choose to amend the proposed findings or add additional findings. If the Commission has concerns about specific content, these concerns can be addressed as additional findings, and/or addressed in the recommendation letter to County Council.

ACTION REQUESTED

The Planning Commission is requested to hold a public hearing, consider the proposed code amendments, and provide a recommendation to the County Council. The Planning Commission can

recommend approval of the amendments with supporting findings of fact as proposed or modified, deny the proposal with findings, or amend the proposal with appropriate findings.

Cc: Tom Teigen, Executive Director
Mike McCrary, Director, Planning and Development Services
Darren Groth, Manager, Planning and Development Services
Michael Dobesh, Manager, Planning and Development Services
Deborah Bell, Legislative Analyst

**APPENDIX A – Significant Changes
 Snohomish County Updates to Match Ecology’s Significant Changes
 Summary of Proposed Code Amendments**

The following table outlines the specific changes to Snohomish County Code that represent amendments based on Ecology’s seven significant changes to the SWMMWW and are included in this proposal. Code changes are shown in numerical order.

Significant Change/Findings	Code Section	Proposed Text
1. Redevelopment Project Level Thresholds		
<p><u>Redevelopment Thresholds / Road Related Projects</u> The updated threshold for road related projects states that all Minimum Requirements apply to the new and replaced hard surfaces and converted vegetation areas if the project adds 5,000 square feet of new <u>plus replaced</u> hard surfaces AND the new <u>plus replaced</u> hard surfaces total 50% or more of the existing hard surfaces on the Site (underline shows the new language).</p>	<p>SCC 30.63A.310(5)</p>	<p>(5) In addition to the requirements in subsections (1) through (4) of this section, for road-related redevelopment projects, runoff from the replaced and new hard surfaces (((including pavement, shoulders, curbs and sidewalks)))) and the converted vegetation areas shall meet minimum requirements 1 through 9 (SCC 30.63A.400 through 30.63A.605) if the new <u>plus replaced</u> hard surfaces total 5,000 square feet or more, and <u>the new plus replaced hard surfaces</u> total 50 percent or more of the existing hard surfaces within the project limits. The project limits shall be defined by the length of the project and the width of the right-of-way.</p>
<p><u>Redevelopment Thresholds / Commercial or Industrial Projects</u> The updates include a new threshold for commercial or industrial Sites. The new threshold states that all Minimum Requirements apply to the new and replaced hard surfaces and converted vegetation areas if the Project adds more than 5,000 square feet of new plus replaced hard surfaces AND the new plus replaced hard surfaces total 50% or more of the existing hard surfaces within the Site.</p>	<p>SCC 30.63A.310(6)</p>	<p>(6) In addition to the requirements in subsections (1) through (4) of this section, all redevelopment projects, except road-related projects covered by subsection (5) of this section, shall comply with minimum requirements 1 through 9 (SCC 30.63A.400 through 30.63A.605) for the new plus replaced hard surfaces and converted vegetation areas when <u>either threshold in SCC 30.63A.310(6)(a) or (b) apply:</u></p> <p>(a) <u>Threshold 1:</u> The ((total)) project adds 5,000 square feet or more of the new plus replaced hard surfaces (((totals 5,000 square feet or more))); and</p> <p>((b) One of the following valuation criteria is met, as applicable.)) (i) For ((the purpose of meeting this valuation criteria, "commercial project" means development or redevelopment of a structure or site for purposes of providing accommodations for provision of goods, merchandise or services for compensation, and "industrial project" means development or redevelopment of a structure or site for purposes of</p>

Significant Change/Findings	Code Section	Proposed Text
		<p>providing accommodations for manufacturing, assembly, processing or storage of products or equipment:)) <u>commercial or industrial projects: the valuation of the proposed improvements, including interior improvements, exceeds 50 percent of the assessed value of the existing project site improvements as documented by the applicant.</u></p> <p>((i) For commercial or industrial projects: the valuation of the proposed improvements, including interior improvements, exceeds 50 percent of the assessed value of the existing project site improvements as documented by the applicant;))</p> <p>(ii) For projects other than commercial or industrial projects: the valuation of proposed improvements, including interior improvements, exceeds 50 percent of the assessed value of the existing site improvements as documented by the applicant.</p> <p><u>(b) Threshold 2 (for commercial or industrial sites only):</u></p> <p><u>(i) the project adds 5,000 square feet or more of new plus replaced hard surfaces, and</u></p> <p><u>(ii) the new plus replaced hard surfaces total 50 percent or more of the existing hard surfaces within the site.</u></p> <p><u>(c) For SCC 30.63A.310(a) and (b), "commercial project" means development or redevelopment of a structure or site for purposes of providing accommodations for provision of goods, merchandise or services for compensation, and "industrial project" means development or redevelopment of a structure or site for purposes of providing accommodations for manufacturing, assembly, processing or storage of products or equipment.</u></p>
2. Project Exemptions		
<p>The text describing the exemptions from Minimum Requirements has been updated to ensure that the project scope does not exceed the intention of these limited exemptions.</p>	<p>SCC 30.63A.200 (1) – (7)</p>	<p>The following new development and redevelopment activities shall be exempt from all stormwater management requirements of this chapter except as otherwise specified <u>in the list below(=) . Different types of exempt activities can be combined into one project, and if that project only includes exempt activities, then the whole project is exempt. If the exempt activity is part of, directly related to, or caused by a new development or redevelopment project, then it is not considered an exempt activity. It is considered part of the new development or redevelopment project.</u></p> <p><u>(1) Repair ((=)), installation, maintenance, and/or upgrades of underground or overhead facilities performed by a utility. The limits of the exempt surfaces for underground utilities</u></p>

Significant Change/Findings	Code Section	Proposed Text
		<p><u>include only the area disturbed by the trench work necessary for the underground utility work (including any over-excavating necessary for the utility trench). For this exemption to apply, ((the repair or installation shall only)) the utility activity cannot be part of, directly related to, or caused by a new development or redevelopment project. The utility activity must replace ground surfaces with in-kind materials or materials with similar runoff characteristics ((and the development activities shall comply with)) . The utility activities shall comply with minimum requirement 2 (SCC 30.63A.445 and 30.63A.450) and must occur outside all critical areas, together with the buffers of and setbacks from these critical areas, except that such activities may occur within floodplains and aquifer recharge areas of low or moderate sensitivity to groundwater contamination.</u></p> <p>((2) Utility facility maintenance and repairs performed by a utility that replace ground surfaces with in-kind materials or materials with similar runoff characteristics, that do not add hard surfaces, and that do not adversely impact any critical areas, critical area buffers or upstream or downstream properties, except that such activities shall comply with minimum requirement 2 (SCC 30.63A.445 and 30.63A.450).))</p> <p>((3)) (2) Remodeling or tenant improvements that do not meet the definitions of new development, redevelopment or land disturbing activity.</p> <p><u>(3) ADA updates required per the federal Americans with Disabilities Act. This exemption applies only to the surfaces disturbed by the ADA update. This exemption does not extend to additional work such as extending a sidewalk beyond what is necessary for the ADA update.</u></p> <p>(4) RESERVED.</p> <p>(5) Forest practice Classes I, II, III and Class IV special nonconversion forest practices regulated by WAC Title 222.</p> <p>(6) Oil and gas field activities ((or operations, including the construction)) . <u>Construction of drilling sites, waste management pits, access roads and transportation and treatment infrastructure (such as pipelines, natural gas treatment plants, natural gas pipeline compressor stations, and crude oil pumping stations). Operators are encouraged to implement and maintain best management practices (BMPs) to minimize erosion and control sediment during and after construction activities to help ensure protection of surface water quality during storm events.</u></p>

Significant Change/Findings	Code Section	Proposed Text
		<p>(7) <u>Pavement maintenance activities that include only targeted pavement repairs or maintenance within the area that must be disturbed to repair or maintain the pavement. Pavement maintenance activities do not include: a change in the characteristics of a roadway (e.g. changing a four-way intersection to a roundabout); an increase in the traffic capacity of a roadway or parking area (e.g. restriping to add lanes or parking spaces); nor an expansion in the area of coverage (i.e. add new hard surfaces).</u> The following road and pavement maintenance activities <u>are exempt from all Minimum Requirements:</u></p> <p style="padding-left: 40px;">(a) <u>pothole ((and)) patching, square cut patching, or other targeted preservation work,</u></p> <p style="padding-left: 40px;">(b) <u>overlaying existing asphalt or concrete pavement ((with)), including grinding and overlaying so long as base course is not intentionally exposed. Examples of overlay materials include bituminous surface treatment (BST or “chip seal”), asphalt, or concrete ((without expanding the coverage area)),</u></p> <p style="padding-left: 40px;">(c) <u>shoulder grading,</u></p> <p style="padding-left: 40px;">(d) <u>reshaping ((and/)) or re-grading drainage systems including adding curb/gutter and/or wedge curbs,</u></p> <p style="padding-left: 40px;">(e) <u>crack sealing, ((resurfacing with in-kind material without expanding the road prism, pavement preservation activities that do not expand the pavement prism)), and</u></p> <p style="padding-left: 40px;">(f) <u>vegetation maintenance associated with the road right-of-way.</u></p>
<p>The text describing the exemptions from Minimum Requirements has been updated to ensure that the project scope does not exceed the intention of these limited exemptions.</p>	<p>SCC 30.63A.700</p>	<p>Minimum requirements for pavement ((maintenance)) activities.</p> <p>The following <u>are not considered</u> pavement maintenance ((practices)), <u>are not exempt,</u> and must comply with the minimum requirements triggered by the redevelopment thresholds in SCC 30.63A.310:</p> <p>(1) The following are considered to be replaced hard surfaces:</p> <p style="padding-left: 40px;">(a) <u>Removing and replacing ((an asphalt or concrete)) a pavement to base course or lower; ((and)) or</u></p> <p style="padding-left: 40px;">(b) <u>Repairing the pavement base ((except for a pothole or square cut patching)).</u></p> <p>(2) The following are considered to be new hard surfaces:</p>

Significant Change/Findings	Code Section	Proposed Text
		<p>(a) Extending the pavement edge ((without increasing the size of the road prism)); ((and))</p> <p>(b) Paving graveled shoulders((:)) ;</p> <p>((3) The following are considered to be new impervious surfaces:))</p> <p>((a) Resurfacing by upgrading)) <u>(c) Upgrading</u> from dirt to gravel, a bituminous surface treatment ("chip seal"), asphalt, ((or)) <u>concrete, or permeable pavement;</u></p> <p>((b) Resurfacing by upgrading)) <u>(d) Upgrading</u> from gravel to chip seal, asphalt, ((or)) <u>concrete, or permeable pavement;</u> ((and)) <u>or</u></p> <p>((c) Resurfacing by upgrading)) <u>(e) Upgrading</u> from chip seal to asphalt ((or)) <u>, concrete, or permeable pavement.</u></p>
<p>The text describing the exemptions from Minimum Requirements has been updated to ensure that the project scope does not exceed the intention of these limited exemptions.</p>	<p>SCC 30.63B.070(3)</p>	<p>(3) The following land disturbing activities are exempt from obtaining a land disturbing activity permit:</p> <p>(a) Repair, maintenance ((or)) <u>, installation, or upgrades</u> of underground or overhead facilities performed by a utility that meets the following criteria:</p> <ul style="list-style-type: none"> (i) Replaces ground surfaces with in-kind materials or materials with similar runoff characteristics and does not add hard surfaces; (ii) Occurs outside all critical areas, together with the buffers of and setbacks from these critical areas, except that such activities may occur within floodplains and aquifer recharge areas of low or moderate sensitivity to groundwater contamination; and except as allowed by SCC 30.63B.070(3)(b); (iii) Does not adversely impact any critical areas, critical area buffers or upstream or downstream properties; ((and)) (iv) Is located at least two feet from all property boundary lines; <u>(v) The limits of the exempt surfaces for underground utilities shall include only the area disturbed by the trench work necessary for the underground utility (including any over-excavating necessary for the utility trench); and</u> <u>(vi) Is not part of, directly related to, or caused by a new development or redevelopment project.</u> <p>(b) Minor development activities performed by a utility that meet the following criteria:</p>

Significant Change/Findings	Code Section	Proposed Text
		<p>(i) Occurs within an improved right-of-way or an improved utility corridor;</p> <p>(ii) Replaces ground surfaces with in-kind materials or materials with similar runoff characteristics, does not add hard surfaces, and replaces less than 2,000 square feet of hard surfaces;</p> <p>(iii) Located at least two feet from all property boundary lines;</p> <p>(iv) Consistent with criteria in SCC 30.63B.070(1)(c), (d) and (f);</p> <p>(v) Involves 500 cubic yards or less of grading in any 18 consecutive months;</p> <p>(vi) Occurs outside all critical areas, except that such activities may occur within buffers of and setbacks from these critical areas and within floodplains and aquifer recharge areas of low or moderate sensitivity to groundwater contamination; and except that replacement or repair of utility poles may occur within non-riparian Category ((I and)) III wetlands smaller than 5,000 square feet <u>that meet the criteria of SCC 30.62A.510(4)</u>, or non-riparian Category IV wetlands smaller than 10,000 square feet <u>that meet the criteria of SCC 30.62A.510(5)</u>, provided that the replacement or repair of utility poles meets the following criteria:</p> <p style="padding-left: 40px;">(A) The replacement or repair of utility poles is conducted in accordance with administrative rules adopted by the department; provided that when administrative rules are unavailable, best management practices shall be employed;</p> <p style="padding-left: 40px;">(B) The replacement or repair of utility poles does not exceed 100 cubic yards of grading in any 18 consecutive months, including grading for the replacement or repair of poles and work necessary to provide access; and</p> <p style="padding-left: 40px;">(C) The replacement or repair of utility poles, including work necessary to obtain access to the pole(s), is not located within a landslide hazard area as defined in SCC 30.91L.040(1) through (3), or within the top of slope portion of the landslide hazard area;</p> <p>(vii) Conducted in accordance with administrative rules adopted by the department; provided that when administrative rules are unavailable, best management practices shall be employed; and</p>

Significant Change/Findings	Code Section	Proposed Text
		<p>(viii) Includes only the following activities:</p> <ul style="list-style-type: none"> (A) Normal maintenance and repair of utility facilities that does not expand the footprint of existing utility corridors or utility facilities; (B) Minor replacement, modification, extension, installation, or construction of utilities in an improved public road right-of-way; (C) Minor replacement, repair or modification of existing utility facilities in an improved utility corridor; (D) Minor replacement or modification of individual utility service lines connecting to a utility distribution system; (E) Vegetation maintenance in an improved utility corridor or improved road right-of-way including removal of invasive weeds, and felling or topping of hazardous trees based on review by a qualified arborist; and (F) Pole repair or replacement as described in SCC 30.63B.070(3)(b)(vi); <p>(c) Remodeling or tenant improvements that do not meet the definitions of new development or redevelopment;</p> <p>(d) Forest practice Classes I, II, III and Class IV special nonconversion forest practices regulated by Title 222 WAC;</p> <p>(e) Oil and gas field activities ((or operations, including the)) : construction of drilling sites, waste management pits, access roads, and transportation and treatment infrastructure (such as pipelines, natural gas treatment plants, natural gas pipeline compressor stations and crude oil pumping stations). Operators are encouraged to implement and maintain best management practices <u>(BMPs)</u> to minimize erosion and control sediment during and after construction activities to help ensure protection of surface water quality during storm events;</p> <p>(f) <u>Pavement maintenance activities that include only targeted pavement repairs or maintenance within the area that must be disturbed to repair or maintain the pavement. Pavement maintenance activities do not include: a change in the characteristics of a roadway (e.g. changing a four-way intersection to a roundabout); an increase in the traffic capacity of a roadway or parking area (e.g. restriping to add lanes or parking spaces); nor</u></p>

Significant Change/Findings	Code Section	Proposed Text
		<p><u>an expansion in the area of coverage (i.e. add new hard surfaces). The following road and pavement maintenance activities are exempt:</u></p> <ul style="list-style-type: none"> <u>(i) pothole (and) patching, square cut patching, other targeted preservation work;</u> <u>(ii) overlaying existing asphalt or concrete pavement, including grinding and overlaying, provided exposure of base course is not a planned component of the maintenance activity ((with asphalt or concrete without expanding the coverage area));</u> <u>(iii) shoulder grading(;) ;</u> <u>(iv) reshaping (and) or re-grading drainage systems including adding curb/gutter and/or wedge curbs(;) ;</u> <u>(v) crack sealing ((, resurfacing with in-kind material without expanding the road prism, pavement preservation activities that do not expand the pavement prism,)) ; and</u> <u>(vi) vegetation maintenance (;) associated with the road right-of-way.</u> <p>(g) The construction or maintenance of recreational trails, not including challenge areas, parking areas, spectator areas, or any other developed or disturbed areas that are not trails, provided that the following criteria are met:</p> <ul style="list-style-type: none"> (i) The trail at issue is on land located in a rural or resource zone; (ii) The trail at issue is located in a public park or a private park, as those terms are defined in chapter 30.91P SCC; (iii) The area in which the construction or maintenance will be performed does not drain into the county’s municipal separate storm sewer system, as that term is defined in chapter 30.91M SCC; and (iv) Design of the trail conforms to: <ul style="list-style-type: none"> (A) The standards specified in the United States Forest Service Trail Construction and Maintenance Notebook and the United States Forest Service Standard Specifications for Construction and Maintenance of Trails; or (B) Such other standards for the design and construction of recreational trails that provide equivalent or greater environmental protection, provided that such standards are adopted by rule pursuant to SCC 30.82.010; and

Significant Change/Findings	Code Section	Proposed Text
		(h) Site investigative work necessary for land use application submittals pursuant to this title, such as surveys, soil borings, test pits, percolation tests, nonmechanical survey monument placement, data collection by nonmechanical means or other related activities, provided that the work is otherwise consistent with the provisions of other local, state and federal laws and regulations. Land disturbance shall be no greater than that necessary to accomplish the site investigative work and disturbed areas shall be restored to pre-disturbance conditions in one growing season.
3. Wetland Hydroperiod Protection Method – Not Included in SCC		
4. Definitions Related to Minimum Requirements		
<p>Multiple definitions related to the Minimum Requirements have been updated for statewide consistency and/or to reflect updated requirements. An example of a term with an updated definition to reflect an updated requirement is “vehicular use”. The definition for “vehicular use” has been updated to identify Light Rail tracks (both elevated and non-elevated) as a pollution generating impervious surface.</p>		
This section amends ‘Common plan of development or sale’.	SCC 30.91C.185	"Common plan of development or sale" means a site where multiple separate and distinct construction activities ((are)) <u>may be</u> taking place at different times, on different schedules, <u>and/or by different contractors</u> , but are being performed as part of a single plan. Examples include, but are not limited to: 1) Phased projects and projects with multiple phases or lots, even if the separate phases or lots will be constructed under separate contracts or by separate owners (e.g., a development where lots are sold to separate builders); 2) A development plan that may be phased over multiple years, but is still under a consistent plan for long-term development; ((and)) 3) Projects in a contiguous area that may be unrelated but are under the same contract, such as construction of a building extension and a new parking lot at the same facility; <u>and 4) Linear projects such as roads, pipelines, or utilities</u> . If a project is part of a common plan of development or sale, the disturbed area of the entire plan shall be used in determining permit requirements.
This section amends ‘Effective impervious surface’.	SCC 30.91E.070	"Effective impervious surface" means those impervious surfaces that are connected via sheet flow or discrete conveyance to a drainage system. Impervious surfaces are considered ineffective if: (1) the runoff is <u>fully dispersed</u> ((through at least 100 feet of native vegetation)) in accordance with BMP T5.30 - "Full Dispersion," as described in volume V, chapter 5 of the Drainage Manual; ((or)) (2) residential roof runoff is infiltrated in accordance with Downspout Full Infiltration Systems in BMP T5.10A in volume III of the Drainage Manual; or (3) <u>all runoff from the impervious surface is infiltrated</u> (i.e. approved continuous runoff modeling methods indicate that the entire runoff file is infiltrated).
This section amends ‘Impervious surface’.	SCC 30.91I.010	"Impervious surface" means a ((non-vegetated)) <u>surface</u> area that either prevents or retards the entry of water into the soil mantle as compared to infiltration under natural conditions prior to

Significant Change/Findings	Code Section	Proposed Text
		<p>development. A ((non-vegetated)) <u>surface</u> area which causes water to run off the surface in greater quantities or at an increased rate of flow from the flow that was present under natural conditions, prior to development. Common impervious surfaces include, but are not limited to, roofs, walkways, patios, driveways, parking lots, storage areas, concrete or asphalt paving, graveled areas and roads, packed earthen materials, surfaces covered by oil, macadam, asphalt treated base material (ATB), bituminous surface treatment (BST), chip seal, seal coat or emulsified asphalt and cutback asphalt cement, and other surfaces which similarly impede the natural infiltration of stormwater. ((Open, uncovered retention and detention facilities shall not be considered impervious surfaces for purposes of determining whether the thresholds for applying minimum stormwater management requirements are exceeded pursuant to chapter 30.63A SCC. However, open, uncovered retention and detention facilities shall be considered impervious surfaces for purposes of runoff modeling.))</p> <p><u>For purposes of determining whether the thresholds for application of Minimum Requirements are exceeded, open, uncovered retention or detention BMPs shall not be considered as impervious surfaces. Open, uncovered retention or detention BMPs shall be considered impervious surfaces for the purposes of runoff modeling.</u></p> <p><u>When an underdrain (not intended to infiltrate) is used below an artificial turf surface, that surface shall be considered (and modeled) as impervious surface.</u></p>
<p>This section amends SCC 30.91N.045 to add in 'New hard surface' which is currently not in code.</p>	<p>SCC 30.91N.045</p>	<p><u>"New hard surface" means a surface that is:</u></p> <ol style="list-style-type: none"> 1) <u>Upgraded from dirt to gravel, a bituminous surface treatment ("chip seal"), asphalt, concrete, permeable pavement, a structure with a vegetated roof, or an impervious surface;</u> 2) <u>Upgraded from gravel to chip seal, asphalt, concrete, permeable pavement, a structure with a vegetated roof, or an impervious surface; or</u> 3) <u>Upgraded chip seal to asphalt, concrete, permeable pavement, a structure with a vegetated roof, or an impervious surface.</u> <p><u>If asphalt or concrete has been overlaid by a chip seal, the existing condition should be considered as asphalt or concrete.</u></p>
<p>This section adds 'New impervious surface.' This entry reflects the County's addition of this definition to its definition chapter of code.</p>	<p>SCC 30.91N.046</p>	<p><u>"New impervious surface" means a surface that is:</u></p> <ol style="list-style-type: none"> 1) <u>Changed from a pervious surface to an impervious surface (e.g. resurfacing by upgrading from dirt to gravel, a bituminous surface treatment ("chip seal"), asphalt,</u>

Significant Change/Findings	Code Section	Proposed Text
		<p><u>concrete, or an impervious structure); or</u></p> <p>2) <u>Upgraded from gravel to chip seal, asphalt, concrete, or an impervious structure; or</u></p> <p>3) <u>Upgraded from chip seal to asphalt, concrete, or an impervious structure.</u></p> <p><u>If asphalt or concrete has been overlaid by a chip seal, the existing condition should be considered as asphalt or concrete.</u></p>
<p>This section amends 'Pollution-generating pervious surfaces'.</p>	<p>SCC 30.91P.257</p>	<p>"Pollution-generating pervious surfaces" or "PGPS" means any non-impervious surface subject to vehicular use <u>(as defined in this glossary)</u>, industrial activities (as ((further)) defined in this((ese)) glossary of the Drainage Manual), or storage of erodible or leachable materials, wastes, or chemicals, and which receive direct rainfall or the run-on or blow-in of rainfall, use of pesticides and fertilizers, or loss of soil. <u>Artificial turf is also considered to be a PGPS.</u> Typical PGPS include permeable pavement subject to vehicular use, lawns, and landscaped areas, including golf courses, parks, cemeteries, and sports fields (natural and artificial turf).</p>
<p>Add "Project" definition in code, Drainage Manual I, Glossary, and Notations to all match.</p>	<p><u>SCC 30.91P.445</u></p>	<p><u>SCC 30.91P.445</u></p> <p><u>"Project" is any proposed action to alter or develop a site; or the proposed action of a permit application or an approval that requires drainage review.</u></p> <p><u><i>This definition applies only to chapters 30.63A and 30.63B SCC.</i></u></p>
<p>This section amends 'project site' to match the Drainage Manual I, Glossary, and Notations to all match.</p>	<p>SCC 30.91P.354</p>	<p>"Project site" means that portion of a property, properties, ((or)) <u>and</u> right-of-way subject to land disturbing activities, new hard surfaces or replaced hard surfaces.</p>
<p>This section amends 'Replaced hard surface' definition to match the Drainage Manual I, Glossary, and Notations to all match.</p>	<p>SCC 30.91R.118</p>	<p>((30.91R.119)) <u>30.91R.118</u> Replaced hard surface.</p> <p>"Replaced hard surface" means:</p> <p>(1) For structures, the removal ((and replacement of hard surfaces)) down to <u>(i.e. exposing the top of) the foundation and replacement.</u></p> <p>(2) For other hard surfaces, the removal down to <u>(i.e. exposing the top of) bare soil or base course and replacement.</u></p>
<p>This section amends 'Replaced impervious surface' definition to match the Drainage Manual I, Glossary, and Notations to all match.</p>	<p>30.91R.119</p>	<p><u>"Replaced impervious surface" means:</u></p> <p><u>(1) For structures, the removal down to (i.e. exposing the top of) the foundation and replacement.</u></p>

Significant Change/Findings	Code Section	Proposed Text
<p>This section amends 'Site' definition to match the Drainage Manual I, Glossary, and Notations to all match.</p>	<p>SCC 30.91S.351</p>	<p><u>(2) For other impervious surfaces, the removal down to (i.e. exposing the top of) bare soil or base course and replacement.</u></p> <p>"Site" means the area defined by the legal boundaries of a parcel or parcels of land that is (are) subject to new development or redevelopment, including contiguous improvements in the right-of-way. For road projects, the length of the project site and right-of-way boundaries define the site.</p> <p><u>A site may include multiple parcels and/or sections of right-of-way, if multiple parcels and/or sections of right-of-way are subject to the new development or redevelopment project.</u></p> <p><i>This definition applies only to chapters 30.63A and 30.63B SCC.</i></p>
<p>This section amends 'Source control BMP' definition to match the Drainage Manual I, Glossary, and Notations to all match.</p>	<p>SCC 30.91S.521</p>	<p>"Source control BMP" means (structures, equipment, supplies or operations) <u>a structure or operation</u> intended to prevent pollutants from coming into contact with stormwater through physical separation of areas or careful management of activities that are sources of pollutants. <u>The Drainage Manual, Volume IV lists both structural and operational source control BMPs.</u></p> <p><u>Structural Source Control BMPs are physical, structural, or mechanical devices or facilities that are intended to prevent pollutants from entering stormwater.</u></p> <p><u>Operational Source Control BMPs are non-structural practices that prevent or reduce pollutants from entering stormwater.</u></p>
<p>This section amends 'Threshold discharge area' definition to match the Drainage Manual I, Glossary, and Notations to all match.</p>	<p>SCC 30.91T.054B</p>	<p>"Threshold discharge area (TDA)" means an area within a project site draining to a single natural discharge location or multiple natural discharge locations that combine within one-quarter mile downstream as determined by the shortest flow path. (Refer to diagrams in Drainage Manual, Volume I, Glossary).</p> <p><u>If the project site does not currently discharge at the natural location and the department determines it is impractical to return the discharge to the natural location (for example, in highly-urbanized areas with built-out conveyance systems that were not constructed in the natural or historic discharge locations), then the TDA delineation is based on the discharge(s) at the existing location(s).</u></p>
<p>This section amends 'Vehicular Use' definition to match the Drainage Manual I, Glossary, and Notations to all match. Definition currently does not exist in SCC.</p>	<p><u>SCC 30.91V.016</u></p>	<p><u>SCC 30.91V.016</u></p> <p><u>"Vehicular use" means regular use of an impervious or pervious surface by motor vehicles. The following are subject to regular vehicular use:</u></p> <ul style="list-style-type: none"> • <u>Roads;</u>

Significant Change/Findings	Code Section	Proposed Text
		<ul style="list-style-type: none"> • <u>un-vegetated road shoulders;</u> • <u>bike lanes within the traveled lane of a roadway;</u> • <u>driveways;</u> • <u>parking lots;</u> • <u>unrestricted access fire lanes;</u> • <u>vehicular equipment storage yards;</u> • <u>railway lines, including light rail elevated and non-elevated guideways or tracks; and</u> • <u>airport runways and other surfaces intended for movement or storage of aircraft.</u> <p><u>The following are not considered subject to regular vehicular use:</u></p> <ul style="list-style-type: none"> • <u>sidewalks not subject to drainage from roads for motor vehicles,</u> • <u>paved bicycle pathways separated from and not subject to drainage from roads for motor vehicles,</u> • <u>restricted access fire lanes, and</u> • <u>infrequently used maintenance access roads.</u> <p><i>This definition applies only to chapters 30.63A and 30.63B SCC.</i></p>
5. Runoff Treatment Performance Goal Thresholds – Not Included in SCC		
6. Source Control BMPs-PCB Edits – Not Included in SCC		
7. Bioretention – Not Included in SCC		

**APPENDIX B – County-Initiated Changes
 Snohomish County Updates to Match Ecology’s Significant Changes
 Summary of Proposed Code Amendments**

The following table outlines the specific changes to Snohomish County Code that are beyond the seven significant changes, but that support improving clarity, establishes internal consistency with the seven significant changes identified in the SWMMWW, update implementation processes, and includes housekeeping to fix errors and typos.

Significant Change/Findings	Code Section	Proposed Text
<p>This change is from the Washington State Department of Transportation Highway Runoff Manual equivalency. This update is needed to reference the most up to date manual and modified appendix 10.</p>	<p>30.63A.140</p>	<p>The Washington State Department of Transportation Highway Runoff Manual, as determined by the Washington State Department of Ecology to be equivalent to the ((2014)) <u>2024</u> Department of Ecology Stormwater Management Manual for Western Washington, may be used to meet the requirements of chapters 30.63A and 30.63B SCC for public road construction projects <u>as permitted by the County’s applicable NPDES permit</u>, subject to approval by the applicable director.</p>
<p>This amendment updates an agriculture activities exemption. Council adopted amendments to chapter 30.62A SCC, part of the County’s critical area regulations (CAR), amend existing exemptions related to wetlands. The proposal is to modify SCC 30.63A.200(9) for consistency with the amendment in the County’s CAR ordinance.</p>	<p>30.63A.200(9)(c)(ii)</p>	<p>The wetland is an area of no greater than 5,000 square feet of nonriparian wetland-((Categories II or)) <u>Category III and meets the criteria of SCC 30.62A.510(4) or 10,000 square feet of nonriparian Category IV wetlands ((, pursuant to SCC 30.62A.230(2)))</u> <u>and that meets the criteria of SCC 30.62A.510(5).</u></p>
<p>These changes are minor amendments to MR #2. To ensure consistency with updates to MR #2 general requirements within Appendix 1.</p>	<p>30.63A.450(4) – (6)</p>	<p>(4) All new development and redevelopment shall be designed to prevent erosion and discharge of sediment and other pollutants into receiving waters. <u>If erosion and sediment control requirements are not met (i.e. turbid water is leaving the site), then the department shall require that the contractor maintain the existing BMPs or implement other BMPs as appropriate.</u></p> <p>(5) To control sediment transport and erosion during the wet season from October 1st through April 30th, seasonal work limitations shall apply, except as</p>

Significant Change/Findings	Code Section	Proposed Text
		<p>otherwise exempt per SCC 30.63A.450(6). Based on information provided by the applicant or local weather conditions, the department may expand or restrict the seasonal limitation on site disturbance. Land disturbing activities ((may)) <u>shall</u> only be ((authorized)) <u>permitted</u> if ((silt-laden runoff)) <u>shown to the satisfaction of the department that turbid water</u> will be prevented from leaving the site through any combination of the following:</p> <ul style="list-style-type: none"> (a) Site conditions including existing vegetative coverage, slope, soil type and proximity to receiving waters; (b) Limitations on activities and the extent of disturbed areas; and (c) Proposed erosion and sediment control measures. <p>(6) The following conditions or development activities are exempt from the seasonal ((clearing and grading)) <u>work</u> limitations required per SCC 30.63A.450(5):</p> <ul style="list-style-type: none"> (a) Where there is 100 percent infiltration of ((surface water)) <u>stormwater</u> runoff within the site into approved and installed stormwater facilities; (b) Routine maintenance and necessary repair of erosion and sediment control BMPs; and (c) Routine maintenance of public facilities or existing utility structures that do not expose the soil or result in the removal of the vegetative cover to soil.
<p>These changes are minor amendments to MR #3 to ensure consistency with updates to MR #3 made within Appendix 1.</p>	<p>30.63A.515</p>	<p>When minimum requirement 3 applies pursuant to part 300 of this chapter and no exemption under SCC 30.63A.200 applies, source control shall be provided through the application of source control BMPs during construction and on the developed site following construction. BMPs shall be appropriate for the proposed construction activities, buildings, facilities and intended post-development site uses in accordance with volume IV of the Drainage Manual. All <u>new development and redevelopment projects shall apply all known, available, and reasonable source control BMPs</u> ((shall be required)) as follows:</p> <ul style="list-style-type: none"> (1) Source control BMPs in accordance with volume IV, ((chapters)) <u>chapter 3</u> ((and 4)) of the Drainage Manual shall be applied during construction if any

Significant Change/Findings	Code Section	Proposed Text
		<p>pollution-generating activities described in volume IV, (chapters) <u>chapter 3 (and 4)</u> are performed on the site during construction; and</p> <p>(2) Source control BMPs in accordance with volume IV, chapter 5 of the Drainage Manual shall be selected, designed, (and) <u>constructed, and maintained</u> if any pollution-generating activities or uses described in volume IV, chapter 5 are proposed for the developed site following construction.</p>
<p>These changes are minor amendments to MR #4 to ensure consistency with updates to MR #4 made within Appendix 1.</p>	<p>30.63A.520</p>	<p>When minimum requirement 4 applies pursuant to part 300 of this chapter and no exemption under SCC 30.63A.200 applies, the requirements of this section shall be met.</p> <p>(1) Natural drainage patterns identified in the stormwater site plan and determined by the currently functioning drainage pattern and patterns occurring over the past 10 consecutive years shall be <u>preserved and maintained to the maximum extent practicable</u>. Discharges from the project site shall occur at natural locations, to the maximum extent practicable.</p> <p>(2) The manner by which runoff is discharged from the project site shall not cause off-site drainage impacts, as defined in volume I, chapter 3 of the Drainage Manual. Mitigation of off-site drainage impacts shall be provided pursuant to the requirements of volume I, chapter 3 of the Drainage Manual. In addition, appropriate energy dissipation shall be provided for all (outfalls) <u>concentrated discharge locations, including discharges from pipe systems, culverts, and ditches</u>, in accordance with the requirements of the EDDS and volumes III and V of the Drainage Manual. <u>An applicant shall provide justification in the stormwater site plan that energy dissipation is not warranted, subject to department review and approval.</u></p>
<p>These amendments update review processes for land development proposals with drainage components. The code is being updated to clarify this process.</p>	<p>30.63A.800</p>	<p>(1) Stormwater drainage review conducted pursuant to this chapter shall be (completed) in conjunction with, and shall be a condition of, approval of the underlying permit for a proposed development or redevelopment activity. Construction shall not commence until a required permit or plan for new development or redevelopment is issued or approved and until required reviews or inspections are completed.</p>

Significant Change/Findings	Code Section	Proposed Text
		<p>(2) Whenever a development or redevelopment requires submittal of a targeted or full stormwater site plan under this chapter, the stormwater site plan shall be submitted at the time of application for the underlying permit for a proposed project, except that phased submittal of a full stormwater site plan is permitted pursuant to SCC 30.63A.820.</p> <p>((3) An application for a new development or redevelopment which requires a stormwater site plan to be submitted at the time of application for the underlying permit shall not be deemed complete until a complete stormwater site plan is submitted together with the application for the permit or approval. The department shall use the provisions of SCC 30.63A.400 to determine if the stormwater site plan is complete.))</p> <p>((4)) (3) When a full stormwater site plan is required for new development or redevelopment and the drainage review is phased, the full stormwater plan shall be submitted at the time construction plans are submitted.</p> <p>((5)) (4) Upon finding any deficiencies in the stormwater site plan submittal, the department shall notify the applicant of the deficiencies and return the stormwater site plan to the applicant for revision and resubmittal.</p> <p><u>(5) Stormwater site plan resubmissions after two reviews by the department, or the submittal of a revised stormwater site plan, shall be subject to the resubmittal and revision fee requirement in SCC 30.86.510(2).</u></p> <p>(6) Once a stormwater site plan has been determined <u>procedurally complete</u> pursuant to <u>SCC 30.70.040</u> and addresses all necessary provisions from <u>SCC 30.63A.400</u>, the department shall review the plan for compliance. This review shall include site inspections pursuant to SCC 30.63A.860.</p> <p>((7) Stormwater site plan resubmissions after two reviews by the department, or the submittal of a revised stormwater site plan, shall be subject to the resubmittal and revision fee requirement in SCC 30.86.510(2).))</p> <p>((8)) (7) The department shall notify the applicant upon approval of the stormwater site plan.</p>

Significant Change/Findings	Code Section	Proposed Text
<p>These amendments update review processes for land development proposals with drainage components. The code is being updated to clarify processes.</p>	<p>30.63A.820</p>	<p>An applicant may phase the submittal of a full stormwater site plan pursuant to this section.</p> <p>(1) When a project requires a full stormwater site plan, and the proposed development activity ((is subject to a public hearing where the hearing examiner has original jurisdiction)) <u>requires an underlying Type 1 or Type 2 land use approval</u>, an applicant may submit a targeted stormwater site plan pursuant to SCC 30.63A.805, along with the underlying permit application, to initiate review.</p> <p>(2) As part of a phased submittal, in addition to compliance with minimum requirements 1 through 5 (SCC 30.63A.400 through 30.63A.525), the targeted stormwater site plan shall comply with additional requirements as follows:</p> <p>(a) If the site analysis required by minimum requirement 1 identifies site conditions that require compliance with minimum requirement 6, 7 ((or)), <u>8, or 9</u>, the targeted stormwater site plan shall address water quality treatment, flow control, ((and)) <u>wetlands protection, and inspection, operations, and maintenance</u> pursuant to SCC 30.63A.530 through ((SCC 30.63A.570)) <u>SCC 30.63A.605</u>, when applicable.</p> <p>(b) Detailed engineering and design information shall be provided when required by the director for site-specific conditions, development in the public right-of-way, or compliance with any required conveyance sizing, on-site stormwater management BMPs, LID design or detention or treatment design, as needed to protect the public health, safety and welfare.</p> <p>(3) The department shall review the targeted stormwater site plan and make written findings regarding whether it adequately assesses ((the LID feasibility)) <u>compliance with minimum requirements 1 through 5 (SCC 30.63A.400 through SCC 30.63A.525)</u> for the project as proposed and ((whether)) <u>the feasibility of the proposed new development or redevelopment to comply with minimum requirements 6 through 9 (SCC 30.63A.530 through SCC 30.63A.605) including whether the project will:</u></p> <p>(a) Adversely affect existing water quality conditions of any surface or ground water;</p>

Significant Change/Findings	Code Section	Proposed Text
		<p>(b) Alter the existing surface or subsurface drainage patterns or flow rates on or off the site;</p> <p>(c) Increase peak discharge or stormwater runoff volume sufficiently to cause adverse impacts downstream; or</p> <p>(d) Cause erosion, sedimentation or flooding on upstream or downstream properties.</p> <p>(4) ((The department shall provide a written recommendation regarding the targeted stormwater site plan to the hearing examiner. If the department recommends conditional approval of the targeted stormwater site plan, the recommendation shall include a statement requiring the submittal and approval of a full stormwater site plan, which must be found by the department to comply with the requirements of this chapter prior to any construction plan approval.)) <u>The underlying land use decision for the proposed development or redevelopment activity shall include findings addressing the feasibility of the project to comply with minimum requirements 1 through 9 (SCC 30.63A.400 through SCC 30.63A.605).</u></p> <p>(5) If the ((hearing examiner approves the new)) <u>underlying land use decision for the proposed development or redevelopment activity is approved</u>, the approval shall be conditioned upon submittal of a full stormwater site plan to the department which complies with minimum requirements 1 through 9 (SCC 30.63A.400 through SCC 30.63A.605).</p> <p>(6) The applicant shall not initiate construction until the department approves a full stormwater site plan and issues construction permits.</p>
<p>This section is being updated for consistency to references. The Department of Conservation and Natural Resources (DCNR) was created since the last 2019 update.</p>	<p>30.63A.830</p>	<p>(1) The county may approve project-specific modifications of the regulations and standards in chapters 30.63A and 30.63B SCC, the Drainage Manual and the stormwater-applicable requirements of the EDDS pursuant to the requirements of this section. The department shall have decision-making authority for modifications of this title and the department of public works <u>or the department of conservation and natural resources shall have decision-making authority for modifications of the Drainage Manual and the stormwater-applicable requirements of the EDDS. The director of the department of public works or the</u></p>

Significant Change/Findings	Code Section	Proposed Text
		<p><u>department of conservation and natural resources</u> may delegate the authority granted to them under this subsection (1) to the director of the department of planning and development services (and/or the director of the department of conservation and natural resources)).</p> <p>(2) Modifications shall be requested in writing on an application form approved by the department.</p> <p>(3) Modification requests shall be submitted as soon as the need for the modification is identified. Modifications that affect project lot yield, density or scope must be submitted prior to the SEPA threshold determination ((or)) <u>and</u> the final (administrative) decision on the <u>underlying project</u> application.</p> <p>...</p> <p>(10) The appropriate director's modification decision shall be the county's final decision on the modification request unless reconsideration is requested under SCC 30.63A.835. The hearing examiner may not review the director's final decision on the modification request under either the hearing examiner's original or appellate jurisdiction. <u>Any appeal shall be a judicial appeal filed in superior court pursuant to the Land Use Petition Act (chapter 36.70C RCW), provided that a modification decision issued prior to the underlying project permit decision must be appealed together with the county's final decision on the underlying permit.</u></p>
<p>This section is being updated for consistency to references. The Department of Conservation and Natural Resources (DCNR) was created since the last 2019 update.</p>	<p>30.63A.840</p>	<p>(1) The county may approve requests for project-specific waivers of the regulations and standards in chapters 30.63A and 30.63B SCC, the Drainage Manual, and the stormwater-applicable requirements of the EDDS pursuant to the requirements of this section. The department shall have decision-making authority for waivers from this title and the department of public works <u>or the department of conservation and natural resources</u> shall have decision-making authority for waivers from the Drainage Manual and the stormwater-applicable requirements of the EDDS. The director of the department of public works <u>or department of conservation and natural resources</u> may delegate the authority granted to them under this subsection (1) to the director of the department of</p>

Significant Change/Findings	Code Section	Proposed Text
		<p>planning and development services (and/or the director of the department of conservation and natural resources)).</p> <p>(2) Waivers shall be requested in writing on an application form approved by the department.</p> <p>(3) Waiver requests shall be submitted as soon as the need for the waiver is identified. Waivers that affect project lot yield, density or scope must be submitted prior to the SEPA threshold determination ((or)) <u>and</u> the final (administrative) decision on the <u>underlying project</u> application. The waiver fees established in SCC 30.86.510 shall be paid at the time the waiver request is submitted to the department.</p> <p>...</p> <p>(10) The appropriate director's waiver decision shall be the county's final decision on the waiver request unless reconsideration is requested under SCC 30.63A.842. The hearing examiner may not review the director's final decision on the waiver request under either the hearing examiner's original or appellate jurisdiction. <u>Any appeal shall be a judicial appeal filed in superior court pursuant to the Land Use Petition Act (chapter 36.70C RCW), provided that a waiver decision issued prior to the underlying project permit decision must be appealed together with the county's final decision on the underlying permit.</u></p>
<p>This code is proposed to be changed to account for housekeeping amendments that clarify code processes.</p>	<p>30.63A.865</p>	<p>Submittal of <u>engineering record drawings</u>.</p> <p>Upon completion of the construction of conveyance systems, treatment facilities, flow control facilities and structural source control BMPs (excluding the construction of on-site stormwater management BMPs) and prior to final inspection approval, the applicant shall submit record drawings of the full stormwater site plan prepared by a civil engineer or registered surveyor. The <u>complete set of engineering record</u> drawings shall accurately represent the project as constructed. They shall depict the actual vertical and horizontal locations of roads and drainage facilities constructed on and off the site. Record drawings shall be stamped, signed and dated by a civil engineer licensed in Washington State and shall meet the standards contained in the EDDS.</p>

Significant Change/Findings	Code Section	Proposed Text
<p>This section of code is being updated to include an agriculture activities exemption. Council adopted amendments to chapter 30.62A SCC, part of the County's critical area regulations (CAR), amend existing exemptions related to wetlands. The proposal is to modify SCC 30.63A.200(9) for consistency with the amendment in the County's CAR ordinance.</p>	<p>30.63B.070(5)</p>	<p>(5) Agricultural activities defined in chapter 30.32B SCC or SCC 30.91A.090 are exempt from obtaining a land disturbing activity permit, provided that:</p> <ul style="list-style-type: none"> (a) The activity occurs on property on which agriculture is a legal use of the property; (b) The activity requires no other permit or project approval from Snohomish County except for a flood hazard permit under chapter 30.43C SCC; and (c) The activity does not occur in a wetland as defined by state law, unless: <ul style="list-style-type: none"> (i) The activity is exempt from wetlands regulations under section 404(f) of the federal Clean Water Act; or (ii) The wetland is an area of no greater than 5,000 square feet of nonriparian wetland (Categories II or) <u>Category III and meets the criteria of SCC 30.62A.510(4) or 10,000 square feet of nonriparian Category IV wetlands ((, pursuant to SCC 30.62A.230(2))) and meets the criteria of SCC 30.62A.510(5).</u>
<p>This code is proposed to be amended to update the start of construction timeline. Updating the dates for start of construction vesting to be in line with updated Ecology permit language. The County is keeping the January 22, 2016, date as that is the date the 2016 code was adopted.</p>	<p>30.70.310</p>	<p>(1) The purpose of this section is to implement the requirement in the county's National Pollutant Discharge Elimination System (NPDES) Phase I Municipal Stormwater Permit (Permit) that certain permits and permit applications must comply with updated stormwater drainage regulations, per the schedule and standards mandated by the Washington State Department of Ecology in the Permit. In the event this section conflicts with any other provision of Snohomish County Code, this section prevails.</p> <p>(2) Approved permits and permit applications subject to pre-January 22, 2016, stormwater drainage regulations that have not started construction by July 1, 2021, must be revised by the project proponent to comply with updated stormwater drainage regulations that will be made effective by the county on July 1, ((2021)) <u>2026</u>. For projects with a phasing plan, compliance with the started construction requirement will be assessed separately for each phase.</p> <p>(3) Approved permits and permit applications subject to pre-July 1, 2021, stormwater drainage regulations in effect between January 22, 2016, and June 30,</p>

Significant Change/Findings	Code Section	Proposed Text
		<p>2021, that have not started construction by July 1, 2026, must be revised by the project proponent to comply with updated stormwater drainage regulations that will be made effective by the county on July 1, (2021) <u>2026</u>. For projects with a phasing plan, compliance with the started construction requirement will be assessed separately for each phase.</p> <p><u>(4) Approved permits and permit applications subject to pre-July 1, 2026, stormwater drainage regulations in effect between July 1, 2021, and June 30, 2026, that have not started construction by July 1, 2031, must be revised by the project proponent to comply with updated stormwater drainage regulations that will be made effective by the county on July 1, 2026. For projects with a phasing plan, compliance with the started construction requirement will be assessed separately for each phase.</u></p> <p>((4)) <u>(5)</u> For purposes of this section, "started construction" means either:</p> <ul style="list-style-type: none"> (a) the site work associated with, and directly related to the approved project is at a stage where rough grading is complete or utilities are installed. For rough grading to be considered complete, elevations are within one foot of final design elevations; or (b) for public works projects performed under the authority of the director of public works or the county engineer which are subject to public bid laws, the project has been advertised per public bids laws, legislatively approved for construction, awarded to contractor, site work has begun, and the contractor has a schedule for completion. <p>((5)) <u>(6)</u> For purposes of this section, "stormwater drainage regulations" are as described in SCC 30.63A.100.</p>
<p>This section of code is being amended as a consistency update for the definition of a conveyance system. Staff requested amendments to the conveyance system definition within the</p>	<p>30.91C.300</p>	<p>"Conveyance system" means a constructed <u>(artificial) or natural</u> system of drainage facilities which collects, contains, and conducts the flow of stormwater runoff. The elements of a <u>constructed</u> conveyance system include, but are not limited to, gutters, ditches, pipes, constructed open channels and detention facilities. <u>The elements of a natural conveyance system include, but are not limited to, swales, wetlands, drainage courses, streams, and rivers.</u></p>

Significant Change/Findings	Code Section	Proposed Text
Snohomish County Drainage Manual.		



Snohomish County

SNOHOMISH COUNTY PLANNING COMMISSION

April 23, 2026
Snohomish County Council
County Administration Building
3000 Rockefeller Avenue, M/S 609
Everett, WA 98201-4046

SUBJECT: Planning Commission recommendation on proposed code amendments to 2026 NPDES Stormwater Regulations Update

Dear Snohomish County Council:

On behalf of the Snohomish County Planning Commission, I am forwarding our recommendation to amend regulations for the 2026 NPDES Stormwater Regulations Update. The Planning Commission had a briefing on this topic on February 24, 2026, and conducted a public hearing on March 24, 2026.

The proposed code amendments would update drainage regulations and administrative rules consistent with the 2024 Phase I Municipal Stormwater Permit issued by Ecology. The scope of this non-project action is largely dictated by the regulatory update Ecology is requiring the County to make, as described in Appendix 10 of the 2024 Phase I Municipal Stormwater Permit and as set forth elsewhere in the 2024 Phase I Municipal Stormwater Permit and the 2024 Ecology Stormwater Management Manual for Western Washington (SWMMWW). Those changes include the following:

- Redevelopment thresholds for road related projects, commercial projects, and industrial projects;
- Project exemptions;
- Wetland hydroperiod protection method 2;
- Minimum requirements and definitions related to minimum requirements;
- Runoff treatment performance foal thresholds and light rail dispersion BMP;
- Source control BMPs;
- Bioretention BMP;
- Stormwater facility maintenance standards; and
- Started construction standard

The following regulations and rules are proposed to be amended to reflect those updates: chapters 30.63A, 30.63B, and 30.91 SCC; SCC 30.70.310; the Snohomish County Drainage Manual; and the Engineering Design and Development Standards (EDDS).

In addition, these amendments propose limited, additional updates to chapter 30.63A SCC to address: (1) review processes and appeal procedures for land development projects with drainage components to clarify the County's procedure; (2) consistency with previously adopted changes in chapter 30.62A SCC; and (3) update reference to Ecology's SWMMWW.

There were four (4) written comments received by the Planning Commission from the public prior to the March 24, 2026 hearing, and no members of the public commented at the public hearing. Additionally, Planning Commission provided staff with questions and comments that prompted further amendments. Responses to these written comments and revised proposed amendments were addressed in a memo dated March 19, 2026.

PLANNING COMMISSION RECOMMENDATION

At the March 24, 2026, Planning Commission meeting, Commissioner Busted opened the Public Hearing at 5:45 p.m. for the proposed code amendments. Three written comments were received by the Planning Commission from the public before the public hearing. No members of the public commented at the public hearing. The Public Hearing was closed at 5:45 p.m.

Commissioner Larsen made a motion, seconded by Commissioner Chandler, recommending **APPROVAL** of the proposed 2026 NPDES Stormwater Regulations Update amendments contained in the staff report and memo.

Vote (Motion):

10 in favor (*Ash, Bush, Busted, Chandler, Holtzclaw, Larsen, Morgan, Niemela, Sievers, Sheldon*)

0 opposed

0 abstentions

Motion passed

This recommendation was made following the close of the public hearing and after due consideration of information presented and is based on the findings and conclusions presented in the February 5, 2026, staff report, and the supplemental memo with revised changes presented on March 19, 2026, with which the Commission concurred.

Respectfully submitted,

Kimberly Busted

Kimberly Busted (Apr 27, 2026 16:00:04 PDT)

SNOHOMISH COUNTY PLANNING COMMISSION

Kimberly Busted, Chairperson

cc: Dave Somers, Snohomish County Executive

Mike McCrary, Planning and Development Services Director







SNOHOMISH COUNTY PLANNING COMMISSION

Final Audit Report

2026-04-27

Created:	2026-04-27
By:	Taylor Twiford (taylor.twiford@co.snohomish.wa.us)
Status:	Signed
Transaction ID:	CBJCHBCAABAAjM8CMF5rluGVv9_3hvRW2uku0skmF9xn

"SNOHOMISH COUNTY PLANNING COMMISSION" History

-  Document created by Taylor Twiford (taylor.twiford@co.snohomish.wa.us)
2026-04-27 - 10:39:45 PM GMT
-  Document emailed to kimberly.busteed@snoco.org for signature
2026-04-27 - 10:39:48 PM GMT
-  Email viewed by kimberly.busteed@snoco.org
2026-04-27 - 10:49:14 PM GMT
-  Signer kimberly.busteed@snoco.org entered name at signing as Kimberly Busteed
2026-04-27 - 11:00:02 PM GMT
-  Document e-signed by Kimberly Busteed (kimberly.busteed@snoco.org)
Signature Date: 2026-04-27 - 11:00:04 PM GMT - Time Source: server
-  Agreement completed.
2026-04-27 - 11:00:04 PM GMT

Executive/Council Action Form (ECAF)

ITEM TITLE:

..Title

Ordinance 26-021, relating to regulation of stormwater; amending Chapters 30.63a, 30.63b, Section 30.70.310, and Subtitle 30.91 of the Snohomish County Code (SCC) in response to the County's 2024 Phase I Municipal Stormwater Permit

..body

DEPARTMENT: Planning and Development Services

ORIGINATOR: Hilary McGowan, Senior Planner, PDS

EXECUTIVE RECOMMENDATION: Approved by Tom Teigen 5/11/26

PURPOSE: To update Snohomish County Code in accordance with the NPDES permit requirements from the Washington Department of Ecology.

BACKGROUND: This ordinance amends Snohomish County Code (SCC) to update drainage regulations and administrative rules consistent with the 2024 Phase I Municipal Stormwater Permit Issued by the Washington Department of Ecology. The scope of this non-project action is largely dictated by the regulatory update Ecology is requiring the County make, as described in Appendix 10 of the 2024 Phase I Municipal Stormwater Permit and in the 2024 Ecology Stormwater Management Manual for Western Washington (SWMMWW). The changes include the following: Redevelopment thresholds for road related projects, commercial projects, and industrial projects; Project exemptions; Wetland hydroperiod protection method 2; Minimum requirements and definitions related to minimum requirements; Runoff treatment performance foal thresholds and light rail dispersion BMP; Source control BMPs; Bioretention BMP; Stormwater facility maintenance standards; and Started construction standard The following regulations and rules are proposed to be amended to reflect those updates: chapters 30.63A, 30.63B, and 30.91 SCC; SCC 30.70.310; the Snohomish County Drainage Manual; and the Engineering Design and Development Standards (EDDS). In addition, these amendments propose limited, additional updates to chapter 30.63A SCC to address: (1) review processes and appeal procedures for land development projects with drainage components to clarify the County's procedure; (2) consistency with previously adopted changes in chapter 30.62A SCC; and (3) update reference to Ecology's SWMMWW.

FISCAL IMPLICATIONS:

EXPEND: FUND, AGY, ORG, ACTY, OBJ, AU	CURRENT YR	2ND YR	1ST 6 YRS
TOTAL			

REVENUE: FUND, AGY, ORG, REV, SOURCE	CURRENT YR	2ND YR	1ST 6 YRS

TOTAL			

DEPARTMENT FISCAL IMPACT NOTES: Click or tap here to enter text.

CONTRACT INFORMATION:

ORIGINAL _____ CONTRACT# _____ AMOUNT _____
 AMENDMENT _____ CONTRACT# _____ AMOUNT _____

Contract Period

ORIGINAL START _____ END _____
 AMENDMENT START _____ END _____

OTHER DEPARTMENTAL REVIEW/COMMENTS: Reviewed/approved by Finance – Nathan Kennedy 5/11/26. AATF: Alethea Hart

1 Adopted:
2 Effective:

3 SNOHOMISH COUNTY COUNCIL
4 Snohomish County, Washington

5
6 ORDINANCE NO. 26-021

7
8 RELATING TO REGULATION OF STORMWATER; AMENDING CHAPTERS 30.63A, 30.63B, SECTION
9 30.70.310, AND SUBTITLE 30.91 OF THE SNOHOMISH COUNTY CODE (SCC) IN RESPONSE TO THE
10 COUNTY’S 2024 PHASE I MUNICIPAL STORMWATER PERMIT

11
12 WHEREAS, the Federal Water Pollution Control Act (Clean Water Act or CWA) requires states
13 and their local governments to take steps to implement the National Pollutant Discharge Elimination
14 System (NPDES) permit program; and

15
16 WHEREAS, under its administration of the CWA, the Environmental Protection Agency (EPA)
17 promulgated regulations to control stormwater discharges from municipal separate storm sewer
18 systems (MS4s) in two groups called Phase I and Phase II; and

19
20 WHEREAS, MS4s include roads with drainage systems, county roads, catch basins, curbs, gutters,
21 ditches, manmade channels, and storm drains that are owned or operated by the county; and

22
23 WHEREAS, Snohomish County (the County) is a Phase I municipal stormwater permittee for the
24 purpose of regulating discharge from MS4s under the NPDES permit program and Washington State’s
25 Waste Discharge General Permit program; and

26
27 WHEREAS, chapter 90.48 RCW, the Washington State Water Pollution Control Act, authorizes
28 the Washington State Department of Ecology (Ecology) to implement the NPDES permit program at the
29 state level; and

30
31 WHEREAS, Ecology issued the County’s first NPDES Phase I Municipal Stormwater Permit (NPDES
32 Permit) on July 5, 1995; and

33
34 WHEREAS, the Snohomish County Council (County Council) adopted Amended Ordinance No.
35 98-055 on August 3, 1998, enacting drainage development regulations consistent with the 1995 NPDES
36 Permit and the goals and policies of the Snohomish County Growth Management Act Comprehensive
37 Plan (GMACP); and

38
39 WHEREAS, Ecology re-issued the County NPDES Permit on January 17, 2007, under Phase I
40 Municipal Stormwater Permit No. WAR04-4502; and

41
42 WHEREAS, the County Council adopted Amended Ordinance Nos. 10-023 and 10-026 and
43 Ordinance No. 10-024 on June 9, 2010, enacting revised development regulations consistent with the
44 2007 NPDES Permit and the goals and policies of the GMACP; and

1 WHEREAS, Ecology re-issued the County’s NPDES Permit on December 17, 2014, which became
2 effective on January 16, 2015; and
3

4 WHEREAS, the County Council adopted Ordinance Nos. 15-102 and 15-103 on January 11, 2016,
5 enacting revised development regulations consistent with the 2014 NPDES Permit and the goals and
6 policies of the GMACP; and
7

8 WHEREAS, the County Council adopted Amended Ordinance No. 17-070 on November 1, 2017,
9 which became effective on December 1, 2017, to further promote the use of low impact development
10 (LID) best management practices (BMPs), provide incentives for or to remove barriers to the use of LID
11 BMPs, and to provide clarity regarding LID feasibility requirements; and
12

13 WHEREAS, Ecology re-issued the County’s NPDES Permit on July 1, 2019, which became effective
14 on August 1, 2019; and
15

16 WHEREAS, the County Council adopted Amended Ordinance No. 21-025 on June 16, 2021,
17 enacting revised development regulations consistent with the 2019 NPDES Permit and the goals and
18 policies of the GMACP; and
19

20 WHEREAS, Ecology re-issued the County’s NPDES Permit on July 1, 2024, which became effective
21 on August 1, 2024; and
22

23 WHEREAS, the 2024 NPDES Permit updates requirements for regulating discharges of
24 stormwater into and from the County’s MS4, including through the regulation of new development and
25 redevelopment projects; and
26

27 WHEREAS, special condition S5.C.5.b.iii and Appendix 10, Part 2 of the 2024 NPDES Permit
28 identify seven significant changes made to the 2024 NPDES Permit and the Washington State
29 Department of Ecology’s 2024 Stormwater Management Manual for Western Washington (2024
30 SWMMWW), which are required to be included in the County’s stormwater management regulations;
31 and
32

33 WHEREAS, the seven significant changes identified by Ecology in the 2024 NPDES Permit and the
34 2024 SWMMWW address the following: 1) Redevelopment project level thresholds; 2) Project
35 exemptions; 3) Wetland hydroperiod protection method 2; 4) Definitions related to Minimum
36 Requirements (MRs); 5) Runoff treatment performance goal thresholds; 6) Source control BMPs related
37 to PCB; and 7) Bioretention; and
38

39 WHEREAS, significant change one, redevelopment project level thresholds, updates thresholds
40 for applying the MRs to redevelopment projects; and
41

42 WHEREAS, significant change two, project exemptions, updates the text describing the
43 exemptions from MRs to ensure that the project scope does not exceed the intention of the limited
44 exemptions; and
45

1 WHEREAS, significant change three, wetland hydroperiod protection method 2, updates the
2 hydroperiod requirements for criteria 2 in method 2 which includes updating a percentage increase of
3 allowable monthly discharge volume deviations from 15% to 20% during October, November, and
4 December, and an “allowable exception” for summer months; and
5

6 WHEREAS, significant change four updates definitions related to the MRs; and
7

8 WHEREAS, significant change five, runoff treatment performance goal thresholds, updates
9 thresholds for runoff treatment BMP types, such as metals, oils, or phosphorus), for statewide
10 consistency and to reflect updated requirements; and
11

12 WHEREAS, significant change six, source control BMPs – PCB edits, updates source control BMPs
13 to include guidance for preventing pollution from PCBs in building materials; and
14

15 WHEREAS, significant change seven, bioretention, updates the guidance within BMP T7.30 to
16 include the option to use the high performance bioretention soil mix and to clarify the design infiltration
17 rate to use for all three bioretention soil mix options; and
18

19 WHEREAS, additional changes as prompted by the 2024 SWMMWW and the 2024 Phase I
20 Municipal Stormwater Permit include stormwater facility maintenance standards and started
21 construction standards; and
22

23 WHEREAS, the County identified additional County-initiated changes to code, the Snohomish
24 County Drainage Manual, and the County’s Engineering Design and Development Standards (EDDS), that
25 ensure internal consistency with the 2024 NPDES Permit’s significant changes, reflect other changes
26 made by Ecology to the 2024 SWMMWW and 2024 NPDES Permit, improve clarity in code language,
27 update implementation processes, and make housekeeping amendments; and
28

29 WHEREAS, the County’s updated stormwater regulations that meet the standards in special
30 condition S5.C.5.b.iv must be adopted and made effective no later than July 15, 2026, to comply with
31 the 2024 NPDES Permit; and
32

33 WHEREAS, it is necessary to amend chapters 30.63A and 30.63B SCC, SCC 30.70.310, and
34 subtitle 30.91 SCC to update the County’s stormwater drainage regulations consistent with the 2024
35 NPDES Permit; and
36

37 WHEREAS, it is necessary to update the Drainage Manual and EDDS through a separate and
38 coordinated rules amendment process under chapter 30.82 SCC to update the County’s stormwater
39 drainage regulations consistent with the 2024 NPDES Permit; and
40

41 WHEREAS, the Drainage Manual is an administrative rule managed by the Snohomish County
42 Department of Conservation and Natural Resources and provides the standards and design details
43 necessary to implement the drainage requirements in the SCC; and
44

1 WHEREAS, the updated Drainage Manual is proposed as an equivalent to the 2024 SWMMWW
2 and has been tailored for consistency with the SCC to provide clarity, improve usability, and promote
3 permit review efficiencies; and
4

5 WHEREAS, EDDS is an administrative rule that establishes standards for safety, construction,
6 mobility, maintenance, and water quality for transportation, drainage, and utility facilities constructed in
7 the County and provides standards necessary to implement drainage requirements in the SCC; and
8

9 WHEREAS, the updated EDDS is proposed as an equivalent to the 2024 SWMMWW and has
10 been tailored for consistency with the SCC to provide clarity to terminology; and
11

12 WHEREAS, draft stormwater documents, which included the draft code language contained in
13 this ordinance, the updated draft Drainage Manual, and the updated draft EDDS, were transmitted to
14 Ecology for review on June 9, 2025, in accordance with the requirements in special condition S5.C.5.b.iii
15 of the 2024 NPDES Permit; and
16

17 WHEREAS, Ecology provided written comments on the County's draft stormwater documents on
18 November 20, 2025; and
19

20 WHEREAS, Ecology staff and County staff met to discuss the County's draft stormwater
21 documents on December 9, 2025; and
22

23 WHEREAS, County staff and Ecology staff communicated on several occasions from late-
24 December to early January 2025, to resolve issues identified in Ecology's written comments; and
25

26 WHEREAS, Ecology issued a letter to the County on December 18, 2025, making a preliminary
27 approval and determination that the County's proposed amendments to the SCC, the Drainage Manual,
28 and EDDS are equivalent to the required portions of Ecology's 2024 SWMMWW, with certain
29 exceptions; and
30

31 WHEREAS, County staff submitted a second round of draft stormwater documents for Ecology's
32 review on January 9, 2026; and
33

34 WHEREAS, Ecology issued a follow-up letter to the County on February 27, 2026, making a
35 preliminary determination that all items reviewed as proposed to be amended are deemed equivalent
36 to Ecology's 2024 SWMMWW; and
37

38 WHEREAS, the County implemented a public participation program pursuant to special
39 condition S5.C.4 of the 2024 NPDES Permit, in conjunction with public participation opportunities
40 afforded under the Growth Management Act (GMA), that included opportunities for the public's
41 involvement in the development of the County's stormwater management program and
42 implementation priorities; and
43

44 WHEREAS, pursuant to RCW 36.7A.106, a notice of intent to adopt the proposed regulations and
45 standards was transmitted to the Washington State Department of Commerce on February 2, 2026; and
46

1 WHEREAS, the Snohomish County Planning Commission (“Planning Commission”) was briefed on
2 the proposed regulations on February 24, 2026; and

3
4 WHEREAS, the Planning Commission held a public hearing on the proposed stormwater
5 regulations and voted unanimously to recommend to County Council on March 24, 2026; and

6
7 WHEREAS, the County Council was briefed on the Planning Commission recommendation on
8 _____, 2026; and

9
10 WHEREAS, on _____, 2026, the County Council held a public hearing after proper notice,
11 and considered public comment and the entire record related to the code amendments contained in
12 this ordinance; and

13
14 WHEREAS, following the public hearing, the County Council deliberated on the code
15 amendments contained in this ordinance.

16
17 NOW, THEREFORE, BE IT ORDAINED:

18
19 Section 1. The County Council adopts the following findings in support of this ordinance:

- 20
21 A. The foregoing recitals are adopted as findings as if set forth in full herein.
22
23 B. The County Council makes the following additional findings of fact.
24
25 C. The County drainage regulations in chapter 30.63A SCC contain the drainage requirements for all of
26 unincorporated Snohomish County to prevent and control pollution of waters of the State of
27 Washington pursuant to special condition S5.C.5.b of the 2024 NPDES Permit.
28
29 D. Permit applicants are required to comply with the drainage regulations in amended chapter 30.63A
30 SCC, the land-disturbing activity regulations in amended chapter 30.63B SCC, the Drainage Manual,
31 and EDDS. Together, these regulations address stormwater runoff from new development,
32 redevelopment and construction activities, including public and private development and roads.
33 These regulations meet the minimum performance measures in special condition S5.C.5 of the 2024
34 NPDES Permit. This ordinance contains only the amendments to SCC, as the Drainage Manual and
35 EDDS are being updated concurrently with the code amendments in this Ordinance via a rule
36 amendment process under chapter 30.82 SCC.
37
38 E. This ordinance amends chapter 30.63A SCC to meet the necessary requirements to be functionally
39 equivalent to the 2024 SWMMWW significant changes identified in Appendix 10, Part 2,
40 requirements based on MRs in the 2024 SWMMWW, and comply with the 2024 NPDES Permit.
41 Some amendments to chapter 30.63A SCC also reflect County-initiated changes for consistency with
42 the 2024 NPDES Permit and housekeeping amendments. The amendments to chapter 30.63A SCC
43 are as follows:
44
45 1. This ordinance amends SCC 30.63A.140 to reference the most up to date Washington State
46 Department of Transportation Highway Runoff Manual (Highway Runoff Manual) and to clarify

1 the Highway Runoff Manual may be used for public road construction projects as permitted by
2 the County's applicable NPDES Permit. These amendments are made for consistency with the
3 2024 NPDES Permit.
4

- 5 2. This ordinance amends SCC 30.63A.200(1) through (7) to modify exemptions from Minimum
6 Requirements (MRs) to be consistent with significant change two in the 2024 NPDES Permit.
7 These amendments include changes to the content and scope of the exemptions.
8
- 9 3. SCC 30.63A.200(9)(c)(ii), concerning exempt agricultural activities, is amended for consistency
10 with the County's recently updated critical areas regulations (CAR), SCC 30.62A.510, related to
11 activity in certain wetlands.
12
- 13 4. SCC 30.63A.310(4) is amended to update reference to Ecology's SWMMWW publishing date
14 from 2019 to the most recent 2024 SWMMWW.
15
- 16 5. SCC 30.63A.310(5) is amended to update minimum drainage review thresholds for road related
17 redevelopment projects as required in significant change one in the 2024 NPDES Permit. This
18 SCC section is amended to state that all MRs apply to the new and replaced hard surfaces and
19 converted vegetation areas if the project adds 5,000 square feet or more of new plus replaced
20 hard surfaces and the new plus replaced had surfaces total 50% or more of the existing surfaces
21 on the site.
22
- 23 6. This ordinance amends SCC 30.63.A.310(6) to update code language to include a new threshold
24 for commercial or industrial sites as required in significant change one in the 2024 NPDES
25 Permit. The new threshold states that all MRs apply to new and replaced hard surfaces and
26 converted vegetation areas if the project adds 5,000 square feet or more of new plus replaced
27 hard surfaces and the new plus replaced hard surfaces totaled 50% or more of the existing hard
28 surfaces within the site.
29
- 30 7. This ordinance amends SCC 30.63A.450(4) through (6) to make minor amendments to MR #2,
31 concerning stormwater pollution prevention plan (SWPPP) requirements. This amendment
32 ensures consistency with updates to MR #2 within Appendix 1 of the 2024 NPDES Permit.
33
- 34 8. This ordinance makes minor amendments to MR #3 in SCC 30.63A.515, concerning water
35 pollution source control for new development and redevelopment, to ensure consistency with
36 updates to MR #3 made within Appendix 1 of the 2024 NPDES Permit.
37
- 38 9. This ordinance makes minor amendments to MR #4 in SCC 30.63A.520, concerning preservation
39 of natural drainage systems and outfalls, and provision of off-site mitigation, to ensure
40 consistency with updates to MR #4 within Appendix 1 of the 2024 NPDES Permit.
41
- 42 10. SCC 30.63A.700, concerning minimum requirements for pavement activities, is amended to
43 clarify types of pavement activities that are not exempt and must comply with applicable MRs,
44 consistent with significant change two in the 2024 NPDES Permit.
45

- 1 11. This ordinance amends SCC 30.63A.800 and 30.63A.820 to update and clarify the review
2 processes for land development proposals with drainage components.
3
- 4 12. SCC 30.63A.830 and 30.63A.840 are amended to update references to Snohomish County
5 departments, as the Department of Conservation and Natural Resources (DCNR) was created
6 since these code sections were last updated in 2021 and to clarify the time period for appeal of
7 a pre-decision drainage modification or waiver.
8
- 9 13. This ordinance amends SCC 30.63A.865 to clarify code processes for submittal of engineering
10 record documents and to include the word “engineering” in the name of the code section for
11 housekeeping purposes.
12
- 13 F. This ordinance amends chapter 30.63B SCC to meet the necessary requirements to be
14 functionally equivalent to the 2024 SWMMWW significant changes identified in Appendix 10,
15 Part 2, requirements based on MRs in the 2024 SWMMWW, and comply with the 2024 NPDES
16 Permit. Some amendments also reflect County-initiated changes for consistency with the 2024
17 NPDES Permit and housekeeping amendments. The following identifies the amendments to
18 chapter 30.63B SCC:
19
- 20 1. SCC 30.63B.070(3), is amended to update text describing the exemptions from MRs that
21 have been updated to ensure that the project scope does not exceed the intention of
22 these limited exemptions. Those exemptions pertain to work by a utility and to
23 pavement maintenance activities. This change is consistent with significant change two
24 in the 2024 NPDES Permit. SCC 30.63B.070(3), concerning minor development activities
25 performed by a utility, is also amended for consistency with the County’s recently
26 updated CAR, SCC 30.62A.510, related to activity in certain wetlands.
27
- 28 2. SCC 30.63B.070(5), concerning exempt agricultural activities, is amended for consistency
29 with the County’s recently updated critical areas regulations (CAR), SCC 30.62A.510,
30 related to activity in certain wetlands.
31
- 32 G. This ordinance amends SCC 30.70.310, concerning the started construction requirement. This
33 amendment updates the dates for start of construction vesting to be in line with updated
34 requirements in special condition S5.C.5.a of the 2024 NPDES Permit. This amendment is
35 required for compliance with the 2024 NPDES Permit.
36
- 37 H. This ordinance amends subtitle 30.91 SCC to make the significant changes identified in Appendix
38 10, Part 2, and to comply with the 2024 NPDES Permit. Some amendments to subtitle 30.91 SCC
39 also reflect the County-initiated changes for consistency with the 2024 NPDES Permit and
40 housekeeping amendments. The following identifies amendments to subtitle 30.91 SCC:
41
- 42 1. SCC 30.91C.185 (“common plan of development or sale”), SCC 30.91E.070 (“conveyance
43 system”), SCC 30.91I.010 (“impervious surface”), SCC 30.91P.257 (“pollution-generating
44 pervious surfaces or PGPS”), SCC 30.91P.354 (“project site”), SCC 30.91R.118 (“replaced
45 hard surface”), SCC 30.91S.351 (“site”), SCC 30.91S.521 (“source control BMP”), and SCC
46 30.91T.054B (“threshold discharge area”) are amended and new sections SCC

1 30.91N.044.1 (“new hard surface”), SCC 30.91N.044.2 (“new impervious surface”), SCC
2 30.91P.345 (“project”), SCC 30.91R.119 (“replaced impervious surface”), and SCC
3 30.91V.016 (“vehicular use”) are added to update definitions consistent with required
4 changes under significant change four in the 2024 NPDES Permit and to be consistent
5 with changes to chapters 30.63A and SCC 30.63B SCC.
6

7 2. This ordinance amends the definition of a conveyance system in SCC 30.91C.300 for
8 consistency with the definition provided in the Drainage Manual.
9

10 3. The modification of the definition of “vehicular use” to include railway lines, including
11 light rail elevated and non-elevated guideways/tracks, and the application of the metals
12 treatment requirement to those surfaces is currently being challenged by Sound Transit
13 before the Pollution Control Hearings Board. The County intends to monitor the
14 progress of that matter to determine whether the definition or requirement may be
15 modified in the 2024 NPDES Permit as a result of that litigation.
16

17 I. In developing the proposed amendments, the County considered the GMA goals within RCW
18 36.70A.020 related to the environment. In particular, the proposed amendments are consistent
19 with:
20

21 GMA Goal 10 – “Environment. Protect and enhance the environment and enhance the state’s
22 high quality of life, including air and water quality, and the availability of water.”
23

24 The amendments in this ordinance revise drainage regulations consistent with the standards
25 required by Ecology in the County’s 2024 NPDES Permit, which will further protect and enhance the
26 environment.
27

28 J. The amendments are consistent with the following multicounty planning policies (MPPs) from Puget
29 Sound Regional Council (PSRC) VISION 2050:
30

31 MPP-EN-6 – Use the best information available at all levels of planning, especially scientific
32 information, when establishing and implementing environmental standards established by any
33 level of government.
34

35 The amendments in this ordinance update the County’s drainage regulations to reflect changes to
36 Ecology’s 2024 NPDES Phase I Permit which includes best available science that enhances
37 environmental standards.
38

39 MPP-EN-18 – Reduce stormwater impacts from transportation and development through
40 watershed planning, redevelopment and retrofit projects, and low-impact development.
41

42 The amendments in this ordinance reduce stormwater impacts through regulation of new
43 development and redevelopment and regulation of maintenance practices.
44

45 K. The proposed amendments are consistent with the following countywide planning policies (CPPs)
46 for Snohomish County:

1
2 Env-7 – The County and cities should reduce and mitigate the stormwater impacts of land
3 development and redevelopment through collaboration in watershed planning, implementation
4 of low impact development, and other best practices.
5

6 The amendments contained in this ordinance further reduce and mitigate the stormwater impacts
7 of land development through strengthening development code regulations concerning stormwater
8 runoff, pre-development, and development impacts.
9

10 Env-8 – The County and cities shall work to maintain and improve air and water quality and
11 ensure that all residents have equitable access to clean air and water.
12

13 The amendments in this ordinance support Env-8 through updating development code with
14 regulatory changes required by Ecology in the 2024 NPDES Permit that are intended to address
15 water quality, which supports equitable access to clean water.
16

17 L. The proposed amendments maintain consistency with the GMACP. The following policies apply to
18 the proposed code amendments:
19

20 NE Policy 1.C.1 – The county shall continue to protect water resources and natural watershed
21 processes by maintaining the quality, rates and supplies of water, sediment, and woody debris
22 through the use of a variety of strategies, such as:

23 Subsection (a) maintaining the natural hydrologic cycle and minimizing alterations of natural
24 drainage patterns;

25 Subsection (b) encouraging alternative impervious surface techniques;

26 Subsection (c) providing for the retention of natural vegetation;

27 Subsection (d) developing and implementing watershed management plans that protect water
28 quality and address non-point pollution and the cumulative effects of land management on
29 ecological systems;

30 Subsection (e) utilizing low impact development (LID) techniques and site planning; and

31 Subsection (f) promoting innovative and environmentally sensitive development practices in
32 siting, design, materials selection, construction, and maintenance.

33 The amendments in this ordinance are consistent with NE policy 1.C.1 because it updates
34 regulations that protect water resources through the regulation of stormwater drainage. This
35 includes updating redevelopment thresholds for road related projects, updating code to reflect the
36 new MRs, and providing more updated definitions, as required in the 2024 NPDES Permit.
37

38 Goal NE 3 – Comply with the requirements of state, federal and local laws for protecting and
39 managing critical areas, shorelines, and water.
40

41 The amendments in this ordinance are consistent with Goal NE 3 because they amend the County's
42 stormwater drainage regulations as required by Ecology in the 2024 Phase I Municipal Stormwater
43 Permit.

1
2 Objective NE 3.H – Comply with the county’s Phase I Municipal Stormwater Permit issued by the
3 Washington State Department of Ecology pursuant to the Clean Water Act and the National
4 Pollutant Discharge Elimination System (NPDES).
5

6 The amendments in this ordinance are consistent with Objective NE 3.H and its policies because
7 they meet the necessary requirements to be functionally equivalent to the 2024 SWMMWW
8 significant changes identified in Appendix 10, Part 2, and comply with the 2024 Phase I NPDES
9 Permit.
10

11 M. The amendments were evaluated for potential impacts on stormwater management and low impact
12 development (LID) principles. Updating the County’s stormwater regulations to track new regulatory
13 requirements in the County’s 2024 NPDES Permit enhances stormwater management and LID
14 principles.
15

16 N. The amendments were reviewed for potential effects on capital facilities and utilities. County and
17 external service providers maintain long-range plans and financing strategies to meet projected
18 service demands. The amendments are not expected to create new demands or interfere with these
19 plans.
20

21 O. The potential impacts of the amendments on housing and job creation were assessed. The updated
22 2024 NPDES Permit requires the County to modify regulations associated with stormwater and
23 drainage, which may have a slight impact on the cost of housing development or redevelopment
24 due to increased stormwater regulations standards.
25

26 P. Procedural requirements.
27

28 1. Under Snohomish County Code, this ordinance is a Type 3 legislative action pursuant to SCC
29 30.73.010.
30

31 2. As required by RCW 36.70A.106(1), a notice of intent to adopt this ordinance was transmitted to
32 the Washington State Department of Commerce on February 2, 2026.
33

34 3. SEPA, chapter 43.21C RCW, requirements with respect to this non-project action have been
35 satisfied through the completion of an environmental checklist and issuance of a determination
36 of nonsignificance on February 2, 2026. An additional environmental checklist and a
37 determination of nonsignificance was issued on March 24, 2026, to correct an error of omission
38 of proposed changes to SCC 30.70.310 and to clarify questions within the environmental
39 checklist.
40

41 4. The public participation process used in the adoption of this ordinance complies with the public
42 participation requirements of the 2024 NPDES Permit and all applicable requirements of the
43 GMA and the SCC, including but not limited to RCW 36.70A.035, RCW 36.70A.140, and chapter
44 30.73 SCC.
45

1 5. The Washington State Attorney General last issued an advisory memorandum, as required by
2 RCW 36.70A.370, in October of 2024 entitled “Advisory Memorandum and Recommended
3 Process for Evaluating Proposed Regulatory or Administrative Actions to Avoid Unconstitutional
4 Takings of Private Property” to help local governments avoid the unconstitutional taking of
5 private property. The process outlined in the State Attorney General’s 2024 advisory
6 memorandum was used by Snohomish County in objectively evaluating the regulatory changes
7 proposed by this ordinance.
8

9 Section 2. The County Council makes the following conclusions:

- 10
- 11 A. The amendments proposed by this ordinance are consistent with all applicable federal, state, and
12 local laws and regulations.
 - 13
 - 14 B. The amendments proposed by this ordinance are consistent with the goals, objectives, and policies
15 of the MPPs, CPPs, and the Snohomish County GMACP.
 - 16
 - 17 C. The County has complied with all SEPA requirements in respect to this non-project action.
18
 - 19 D. The amendments herein contain enforceable stormwater regulations as required by federal and
20 state law, which include LID principles and measures for stormwater management.
 - 21
 - 22 E. The amendments proposed by this ordinance will not create additional demand for capital facilities
23 or utilities.
 - 24
 - 25 F. The amendments proposed by this ordinance may impact housing and job creation in the County,
26 depending on future development activity and market conditions.
 - 27
 - 28 G. Amendments herein, together with updates to the County’s Drainage Manual and Engineering
29 Design and Development Standards (EDDS), incorporate the significant changes identified in the
30 2024 Phase I NPDES Permit and the 2024 SWMMWW as set forth in Appendix 10, Part 2, as required
31 by special condition S5.C.5.b.iii of the 2024 Phase I NPDES Permit. The County’s stormwater
32 drainage regulations, as amended, meet the requirements in special condition S5.C.5.b of the 2024
33 Phase I NPDES Permit.
34
 - 35 H. The public participation process used in the adoption of this ordinance complies with all applicable
36 requirements of the 2024 NPDES Permit, the GMA, and title 30 SCC.
 - 37
 - 38 I. The amendments proposed by this ordinance do not result in an unconstitutional taking of private
39 property for a public purpose.
40

41 Section 3. The Snohomish County Council bases its findings and conclusions on the entire record
42 of the County Council, including all testimony and exhibits. Any finding, which should be deemed a
43 conclusion, and any conclusion which should be deemed a finding, is hereby adopted as such.
44

45 Section 4. Snohomish County Code Section 30.63A.140, last amended by Ordinance No. 15-102
46 on January 11, 2016, is amended to read:

1
2 **30.63A.140 Washington State Department of Transportation Highway Runoff Manual.**
3

4 The Washington State Department of Transportation Highway Runoff Manual, as determined by the
5 Washington State Department of Ecology to be equivalent to the ~~((2014))~~ 2024 Department of Ecology
6 Stormwater Management Manual for Western Washington (SWMMWW), may be used to meet the
7 requirements of chapters 30.63A and 30.63B SCC for public road construction projects as permitted by
8 the County's applicable NPDES permit, subject to approval by the applicable director.
9

10 Section 5. Snohomish County Code Section 30.63A.200, last amended by Amended Ordinance
11 No. 21-025 on June 16, 2021, is amended to read:
12

13 **30.63A.200 General exemptions.**
14

15 The following new development and redevelopment activities shall be exempt from all stormwater
16 management requirements of this chapter except as otherwise specified in the list below ((:)). Different
17 types of exempt activities can be combined into one project, and if that project only includes exempt
18 activities, then the whole project is exempt. If the exempt activity is part of, directly related to, or
19 caused by a new development or redevelopment project, then it is not considered an exempt activity. It
20 is considered part of the new development or redevelopment project.
21

22 (1) Repair ~~((or))~~, installation, maintenance, or upgrades of underground or overhead facilities by a
23 utility. The limits of exempt surfaces for underground utilities include only the area disturbed by the
24 trench work necessary for the underground utility work (including any over-excavating necessary for
25 the utility trench. For this exemption to apply, ((the repair or installation shall only)) the utility
26 activity cannot be part of, directly related to, or caused by a new development or redevelopment
27 project. The utility activity must replace ground surfaces with in-kind materials or materials with
28 similar runoff characteristics ((and the development activities shall comply with)). The utility
29 activities shall comply with minimum requirement 2 (SCC 30.63A.445 and 30.63A.450) and must
30 occur outside all critical areas, together with the buffers of and setbacks from these critical areas,
31 except that such activities may occur within floodplains and aquifer recharge areas of low or
32 moderate sensitivity to groundwater contamination.
33

34 ~~((2))~~ Utility facility maintenance and repairs performed by a utility that replace ground surfaces with in-
35 kind materials with similar runoff characteristics, that do not add hard surfaces, and that do not
36 adversely impact any critical areas, critical buffers or upstream or downstream properties, except
37 that such activities shall comply with minimum requirement 2 (SCC 30.63A.445 and 30.63A.450-))
38

39 ~~((3))~~ (2) Remodeling or tenant improvements that do not meet the definitions of new development,
40 redevelopment or land disturbing activity.
41

42 (3) ADA updates required per the federal Americans with Disabilities Act. This exemption applies only to
43 the surfaces disturbed by the ADA update. This exemption does not extend to additional work such
44 as extending a sidewalk beyond what is necessary for the ADA update.
45

46 (4) RESERVED.

1
2 (5) Forest practice Classes I, II, III and Class IV special nonconversion forest practices regulated by WAC
3 Title 222.

4
5 (6) Oil and gas field activities (~~or operations, including the construction~~). Construction of drilling sites,
6 waste management pits, access roads and transportation and treatment infrastructure (such as
7 pipelines, natural gas treatment plants, natural gas pipeline compressor stations, and crude oil
8 pumping stations). Operators are encouraged to implement and maintain best management
9 practices (BMPs) to minimize erosion and control sediment during and after construction activities
10 to help ensure protection of surface water quality during storm events.

11
12 (7) Pavement maintenance activities that include only targeted pavement repairs or maintenance
13 within the area that must be disturbed to repair or maintain the pavement. Pavement maintenance
14 activities do not include: a change in the characteristics of a roadway (e.g. changing a four-way
15 intersection into a roundabout); an increase in the traffic capacity of a roadway or parking area (e.g.
16 restriping to add lanes or parking spaces); nor an expansion in the area of coverage (i.e. adding new
17 hard surfaces). The following road and pavement maintenance activities are exempt from all
18 minimum requirements:

19
20 (a) pothole (~~and~~) patching, square cut patching, or other targeted preservation work,

21
22 (b) overlaying existing asphalt or concrete pavement (~~with asphalt or concrete without expanding~~
23 the coverage area)), including grinding and overlaying, provided exposure of base course is not a
24 planned component of the maintenance activity. Examples of overlay materials include
25 bituminous surface treatment (BST or “chip seal”), asphalt, or concrete,

26
27 (c) shoulder grading,

28
29 (d) reshaping (~~and~~) or re-grading drainage systems including adding curb/gutter and/or wedge
30 curbs,

31
32 (e) crack sealing, (~~resurfacing with in kind material without expanding the road prism, pavement~~
33 preservation activities that do not expand the pavement prism,)) and

34
35 (f) vegetation maintenance associated with the road right-of-way.

36
37 (8) The following commercial agricultural activities:

38
39 (a) Tilling, soil preparation, fallow rotation, planting, harvesting and other commercial agricultural
40 activities involving working the land when such activities are outside of critical areas (except for
41 floodplains and aquifer recharge areas with low or moderate sensitivity to groundwater
42 contamination), together with the buffers of and setbacks from these critical areas;

43
44 (b) Maintenance or repair of existing commercial agricultural facilities including drainage facilities,
45 ponds, animal stock flood sanctuaries, animal waste management facilities, agricultural
46 buildings, fences, roads and bridges; and

1
2 (c) New construction of drainage ditches (including enlargement of existing drainage ditches) that
3 require less than 500 cubic yards of grading. To qualify under this exemption, such ditches shall
4 not adversely impact critical areas or upstream or downstream properties, be located within
5 100 feet of streams, wetlands, lakes, marine waters, fish and wildlife habitat conservation areas,
6 or erosion hazard areas, or contain water on site for retention, infiltration or evaporation and
7 the development activities must occur outside all critical areas, together with the buffers of and
8 setbacks from these critical areas, except that such activities may occur within floodplains and
9 aquifer recharge areas of low or moderate sensitivity to groundwater contamination.

10
11 (9) Agricultural activities defined in chapter 30.32B SCC or SCC 30.91A.090 provided:

12
13 (a) The activity occurs on property on which agriculture is a legal use of the property;

14
15 (b) The activity requires no other permit or project approval from Snohomish County except for a
16 flood hazard permit under chapter 30.43C SCC; and

17
18 (c) The activity does not occur in a wetland as defined under state law, unless:

19
20 (i) The activity is exempt from wetlands regulations under section 404(f) of the federal Clean
21 Water Act; or

22
23 (ii) The wetland is an area of no greater than 5,000 square feet of nonriparian wetland
24 ~~((Categories II or))~~ Category III and meets the criteria of SCC 30.62A.510(4) or 10,000 square
25 feet of nonriparian Category IV wetlands ~~((, pursuant to SCC 30.62A.230(2)))~~ and that meets
26 the criteria of SCC 30.62A.510(5).

27
28 (10) The construction or maintenance of recreational trails, not including challenge areas, parking areas,
29 spectator areas, or any other developed or disturbed areas that are not trails, provided that the
30 following criteria are met:

31
32 (a) The trail at issue is on land located in a rural or resource zone;

33
34 (b) The trail at issue is located in a public park or a private park, as those terms are defined in
35 chapter 30.91P SCC;

36
37 (c) The area in which the construction or maintenance will be performed does not drain into the
38 county's municipal separate storm sewer system, as that term is defined in chapter 30.91M SCC;
39 and

40
41 (d) Design of the trail conforms to:

42
43 (i) The standards specified in the United States Forest Service Trail Construction and
44 Maintenance Notebook and the United States Forest Service Standard Specifications for
45 Construction and Maintenance of Trails; or

- 1 (ii) Such other standards for the design and construction of recreational trails that provide
2 equivalent or greater environmental protection, provided that such standards are adopted
3 by rule pursuant to SCC 30.82.010.
4

5 Section 6. Snohomish County Code Section 30.63A.310, last amended by Amended Ordinance
6 No. 21-025 on June 16, 2021, is amended to read:
7

8 **30.63A.310 Minimum drainage review thresholds and requirements for redevelopment.**
9

- 10 (1) Regardless of the redevelopment thresholds established below in subsections (2) and (3) of this
11 section all redevelopment shall comply with minimum requirement 2 (SCC 30.63A.445 and SCC
12 30.63A.450) unless minimum requirement 2 is not required for an exempted activity pursuant to
13 SCC 30.63A.200. In addition, redevelopment shall comply with any other applicable requirements
14 specified in part 700 of this chapter.
15
- 16 (2) Unless an exception under SCC 30.63A.210 applies, redevelopment projects shall comply with the
17 minimum requirements 1 through 5 (SCC 30.63A.400 through 30.63A.525) for the new and replaced
18 hard surfaces and the land disturbed if the redevelopment will:
19
- 20 (a) Result in or add 2,000 square feet or greater of new, replaced or the total of new plus replaced
21 hard surfaces; or
22
- 23 (b) Cause 7,000 square feet or more of land disturbing activity.
24
- 25 (3) Unless an exception under SCC 30.63A.210 applies, redevelopment projects shall comply with
26 minimum requirements 1 through 9 (SCC 30.63A.400 through 30.63A.605) for the new hard surfaces
27 and converted vegetation areas if the redevelopment will:
28
- 29 (a) Result in or add 5,000 square feet or more of new hard surface area;
30
- 31 (b) Convert three-quarters of an acre or more of vegetation to lawn or landscaped areas; or
32
- 33 (c) Convert two and one-half acres or more of native vegetation to pasture.
34
- 35 (4) Minimum requirements 5,6,7, and 8 may be met for an area within a threshold discharge area (TDA)
36 by providing flow control or treatment capacity for an area of equivalent flow and pollution
37 characteristics. The equivalent area does not have to be within the same TDA or project limits, but
38 must drain to the same receiving water, and the guidance for equivalent facilities using in-basin
39 transfers must be followed in Appendix I-D.6 Regional Facility Area Transfers in Volume I of the
40 ((2019)) 2024 Ecology Stormwater Management Manual for Western Washington.
41
- 42 (5) In addition to the requirements in subsections (1) through (4) of this section, for road-related
43 redevelopment projects, runoff from the replaced and new hard surfaces (~~((including pavement,~~
44 ~~shoulders, curbs and sidewalks))) and the converted vegetation areas shall meet minimum
45 requirements 1 through 9 (SCC 30.63A.400 through 30.63A.605) if the new plus replaced hard
46 surfaces total 5,000 square feet or more, and the new plus replaced hard surfaces total 50 percent~~

1 or more of the existing hard surfaces within the project limits. The project limits shall be defined by
2 the length of the project and the width of the right-of-way.

3
4 (6) In addition to the requirements in subsections (1) through (4) of this section, all redevelopment
5 projects, except road-related projects covered by subsection (5) of this section, shall comply with
6 minimum requirements 1 through 9 (SCC 30.63A.400 through 30.63A.605) for the new plus replaced
7 hard surfaces and converted vegetation areas when either threshold in SCC 30.63A.310(6)(a) or (b)
8 apply:

9
10 (a) Threshold 1: The ((total)) project adds 5,000 square feet or more of ((the)) new plus replaced
11 hard surfaces((totals 5,000 square feet or more)); and

12
13 ~~((b) One of the following valuation criteria is met, as applicable. For the purpose of meeting this~~
14 ~~valuation criteria, “commercial project” means development or redevelopment of a structure or~~
15 ~~site for purposes of providing accommodations for provision of goods, merchandise or services~~
16 ~~for compensation, and “industrial project” means development or redevelopment of a structure~~
17 ~~or site for purposes of providing accommodations for manufacturing, assembly, processing or~~
18 ~~storage of products or equipment:))~~

19
20 (i) For commercial or industrial projects: the valuation of the proposed improvements,
21 including interior improvements, exceeds 50 percent of the assessed value of the existing
22 project site improvements as documented by the applicant; or

23
24 (ii) For projects other than commercial or industrial projects: the valuation of proposed
25 improvements, including interior improvements, exceeds 50 percent of the assessed value
26 of the existing site improvements as documented by the applicant.

27
28 (b) Threshold 2 (for commercial or industrial sites only):

29
30 (i) The project adds 5,000 square feet or more of new plus replaced hard surfaces, and

31
32 (ii) The new plus replaced hard surfaces total 50 percent or more of the existing hard surfaces
33 within the site.

34
35 (c) For SCC 30.63A.310(6)(a) and (b), “commercial project” means development or redevelopment
36 of a structure or site for purposes of providing accommodations for provision of goods,
37 merchandise or services for compensation, and “industrial project” means development or
38 redevelopment of a structure or site for purposes of providing accommodations for
39 manufacturing, assembly, processing or storage of products or equipment.

40
41 Section 7. Snohomish County Code Section 30.63A.450, last amended by Amended Ordinance
42 No. 21-025 on June 16, 2021, is amended to read:

43
44 **30.63A.450 Minimum requirement 2: SWPPP – general requirements.**

45
46 (1) All the SWPPP elements to be followed are in the Drainage Manual volume II, chapter 3.

- 1
2 (2) Applicants for all new development and redevelopment projects of any size shall be responsible for
3 preventing soil erosion and the discharge of sediment and pollutants into receiving waters. A SWPPP
4 must be submitted as part of the stormwater site plan. The SWPPP shall be implemented prior to
5 initial soil disturbance through final stabilization.
6
7 (3) The SWPPP shall include a narrative and drawings. The narrative shall be a stand-alone document
8 attached to the construction drawings. The standard SWPPP format for narratives is available from
9 the Washington State Department of Ecology. The narrative shall include written explanations
10 describing the pollution prevention decisions made for the project to comply with the SWPPP
11 requirements contained in SCC 30.63A.450 and volume II of the Drainage Manual, including
12 information concerning existing site conditions, construction schedules and other pertinent items
13 not found in the drawings. Sediment and erosion control BMPs shall be selected and designed
14 pursuant to volume II, chapters 3 and 4 of the Drainage Manual. The drawings and narrative shall
15 describe when and where the selected BMPs will be installed, the performance that the BMPs are
16 expected to achieve and actions to be taken if performance is not achieved. All relevant information
17 shall be included on the construction plans for the availability of project inspectors.
18
19 (4) All new development and redevelopment shall be designed to prevent erosion and discharge of
20 sediment and other pollutants into receiving waters. If erosion and sediment control requirements
21 are not met (i.e. turbid water is leaving the site), then the department shall require that the
22 contractor maintain the existing BMPs or implement other BMPs as appropriate.
23
24 (5) To control sediment transport and erosion during the wet season from October 1st through April
25 30th, seasonal work limitations shall apply, except as otherwise exempt per SCC 30.63A.450(6).
26 Based on information provided by the applicant or local weather conditions, the department may
27 expand or restrict the seasonal limitation on site disturbance. Land disturbing activities (~~(may)~~) shall
28 only be (~~(authorized)~~) permitted if (~~(silt laden runoff)~~) shown to the satisfaction of the department
29 that turbid water will be prevented from leaving the site through any combination of the following:
30
31 (a) Site conditions including existing vegetative coverage, slope, soil type and proximity to receiving
32 waters;
33
34 (b) Limitations on activities and the extent of disturbed areas; and
35
36 (c) Proposed erosion and sediment control measures.
37
38 (6) The following conditions or development activities are exempt from the seasonal (~~(clearing and~~
39 ~~grading)) work limitations required per SCC 30.63A.450(5):
40
41 (a) Where there is 100 percent infiltration of (~~(surface water)~~) stormwater runoff within the site
42 into approved and installed stormwater facilities;
43
44 (b) Routine maintenance and necessary repair of erosion and sediment control BMPs; and
45~~

- 1 (c) Routine maintenance of public facilities or existing utility structures that do not expose the soil
2 or result in the removal of the vegetative cover to soil.
3

4 Section 8. Snohomish County Code Section 30.63A.515, adopted by Amended Ordinance No. 10-
5 026 on June 9, 2010, is amended to read:
6

7 **30.63A.515 Minimum requirement 3: Water pollution source control for new development or**
8 **redevelopment.**
9

10 When minimum requirement 3 applies pursuant to part 300 of this chapter and no exemption under
11 SCC 30.63A.200 applies, source control shall be provided through the application of source control BMPs
12 during construction and on the developed site following construction. BMPs shall be appropriate for the
13 proposed construction activities, buildings, facilities and intended post-development site uses in
14 accordance with volume IV of the Drainage Manual. All new development and redevelopment projects
15 shall apply all known, available, and reasonable source control BMPs (~~shall be required~~) as follows:
16

- 17 (1) Source control BMPs in accordance with volume IV (~~chapters~~) chapter 3 (~~and 4~~) of the Drainage
18 Manual shall be applied during construction if any pollution-generating activities described in
19 volume IV, (~~chapters~~) chapter 3 (~~and 4~~) are performed on the site during construction; and
20
21 (2) Source control BMPs in accordance with volume IV, chapter 5 of the Drainage Manual shall be
22 selected, designed, (~~and~~) constructed, and maintained if any pollution-generating activities or uses
23 described in volume IV, chapter 5 are proposed for the developed site following construction.
24

25 Section 9. Snohomish County Code Section 30.63A.520, last amended by Amended Ordinance
26 No. 21-025 on June 16, 2021, is amended to read:
27

28 **30.63A.520 Minimum requirement 4: Preservation of natural drainage systems and outfalls, and**
29 **provision of off-site mitigation.**
30

31 When minimum requirement 4 applies pursuant to part 300 of this chapter and no exemption under
32 SCC 30.63A.200 applies, the requirements of this section shall be met.
33

- 34 (1) Natural drainage patterns identified in the stormwater site plan and determined by the currently
35 functioning drainage pattern and patterns occurring over the past 10 consecutive years shall be
36 preserved and maintained to the maximum extent practicable. Discharges from the project site shall
37 occur at natural locations, to the maximum extent practicable.
38
39 (2) The manner by which runoff is discharged from the project site shall not cause off-site drainage
40 impacts, as defined in volume I, chapter 3 of the Drainage Manual. Mitigation of off-site drainage
41 impacts shall be provided pursuant to the requirements of volume I, chapter 3 of the Drainage
42 Manual. In addition, appropriate energy dissipation shall be provided for all (~~outfalls~~) concentrated
43 discharge locations, including the discharges from pipe systems, culverts, and ditches, in accordance
44 with the requirements of the EDDS and volumes III and IV of the Drainage Manual. An applicant shall
45 provide justification in the stormwater site plan that energy dissipation is not warranted, subject to
46 department review and approval.

1
2 Section 10. Snohomish County Code Section 30.63A.700, last amended by Amended Ordinance
3 No. 21-025 on June 16, 2021, is amended to read:

4
5 **30.63A.700 Minimum requirements for pavement (~~(maintenance)~~) activities.**

6
7 The following pavement (~~(maintenance practices)~~) activities are not exempt (~~(-)~~) and must comply with
8 the minimum requirements triggered by the redevelopment thresholds in SCC 30.63A.310:

9
10 (1) The following are considered to be replaced hard surfaces:

- 11 (a) Removing and replacing (~~(an asphalt or concrete)~~) a pavement to base course or lower; (~~(and)~~)
12 or
13
14 (b) Repairing the pavement base (except for a pothole or square cut patching).

15
16
17 (2) The following are considered to be new hard surfaces:

- 18 (a) Extending the pavement edge (~~(without increasing the size of the road prism)~~); (~~(and)~~)
19
20 (b) Paving graveled shoulders (~~(-)~~) ;

21
22
23 (~~(3) The following are considered to be new impervious surfaces:~~)

24
25 (~~((a) Resurfacing by upgrading)~~) (c) Upgrading from dirt to gravel, a bituminous surface treatment
26 (“chip seal”), asphalt, (~~(or)~~) concrete, or permeable pavement;

27
28 (~~((b) Resurfacing by upgrading)~~) (d) Upgrading from gravel to chip seal, asphalt, (~~(or)~~) concrete, or
29 permeable pavement; (~~(and)~~) or

30
31 (~~((c) Resurfacing by upgrading)~~) (e) Upgrading from chip seal to asphalt (~~(or)~~) concrete, or
32 permeable pavement.

33
34 Section 11. Snohomish County Code Section 30.63A.800, last amended by Ordinance No. 15-102
35 on January 11, 2016, is amended to read:

36
37 **30.63A.800 Stormwater drainage review process.**

38
39 (1) Stormwater drainage review conducted pursuant to this chapter shall be (~~(completed)~~) in
40 conjunction with, and shall be a condition of, approval of the underlying permit for a proposed
41 development or redevelopment activity. Construction shall not commence until a required permit or
42 plan for new development or redevelopment is issued or approved and until required reviews or
43 inspections are completed.

44
45 (2) Whenever a development or redevelopment requires submittal of a targeted or full stormwater site
46 plan under this chapter, the stormwater site plan shall be submitted at the time of the application

1 for the underlying permit for a proposed project, except that phased submittal of a full stormwater
2 site plan is permitted pursuant to SCC 30.63A.820.

3
4 ~~((3) An application for a new development or redevelopment which requires a stormwater site plan to
5 be submitted at the time of application for the underlying permit shall not be deemed complete
6 until a complete stormwater site plan is submitted together with the application for the permit or
7 approval. The department shall use the provisions of SCC 30.63A.400 to determine if the
8 stormwater site plan is complete.))~~

9
10 ~~((4))~~ (3) When a full stormwater site plan is required for new development or redevelopment and the
11 drainage review is phased, the full stormwater plan shall be submitted at the time construction
12 plans are submitted.

13
14 ~~((5))~~ (4) Upon finding any deficiencies in the stormwater site plan submittal, the department shall
15 notify the applicant of the deficiencies and return the stormwater site plan to the applicant for
16 revision and resubmittal.

17
18 (5) Stormwater site plan resubmissions after two reviews by the department may be subject to the
19 resubmittal and revision fee requirement in SCC 30.86.510(2).

20
21 (6) Once a stormwater site plan has been determined complete by addressing all necessary provisions
22 from SCC 30.63A.400, the department shall review the plan for compliance. This review shall include
23 site inspections pursuant to SCC 30.63A.860.

24
25 ~~((7) Stormwater site plan resubmissions after two reviews by the department, or the submittal of a
26 revised stormwater site plan, shall be subject to the resubmittal and revision fee requirement in SCC
27 30.86.510(2).))~~

28
29 ~~((8))~~ (7) The department shall notify the applicant upon approval of the stormwater site plan.

30
31 Section 12. Snohomish County Code Section 30.63A.820, last amended by Ordinance No. 15-102
32 on January 11, 2016, is amended to read:

33
34 **30.63A.820 Phased submittal of full stormwater site plans.**

35
36 An applicant may phase the submittal of a full stormwater site plan pursuant to this section.

37
38 (1) When a project requires a full stormwater site plan, and the proposed development activity ~~((is
39 subject to a public hearing where the hearing examiner has original jurisdiction))~~ requires an
40 underlying Type 1 or Type 2 land use approval, an applicant may submit a targeted stormwater site
41 plan pursuant to SCC 30.63A.805, along with the underlying permit application, to initiate review.

42
43 (2) As part of a phased submittal, in addition to compliance with minimum requirements 1 through 5
44 (SCC 30.63A.400 through 30.63A.525), the targeted stormwater site plan shall comply with
45 additional requirements as follows:
46

1 (a) If the site analysis required by minimum requirement 1 identifies site conditions that require
2 compliance with minimum requirement 6, 7 ~~((or))~~, 8, or 9, the targeted stormwater site plan
3 shall address water quality treatment, flow control, ~~((and))~~ wetlands protection, and inspection,
4 operations, and maintenance pursuant to SCC 30.63A.530 through ~~((SCC 30.63A.570))~~ SCC
5 30.63A.605, when applicable.

6
7 (b) Detailed engineering and design information shall be provided when required by the director for
8 site-specific conditions, development in the public right-of-way, or compliance with any
9 required conveyance sizing, on-site stormwater management BMPs, LID design or detention or
10 treatment design, as needed to protect the public health, safety, and welfare.

11
12 (3) The department shall review the targeted stormwater site plan and make written findings regarding
13 whether it adequately assesses ~~((the LID feasibility))~~ compliance with minimum requirements 1
14 through 5 (SCC 30.63A.400 through SCC 30.63A.525) for the project as proposed and ~~((whether))~~ the
15 feasibility of the proposed new development or redevelopment to comply with minimum
16 requirements 6 through 9 (SCC 30.63A.530 through SCC 30.63A.605) including whether the project
17 will:

18
19 (a) Adversely affect existing water quality conditions of any surface or ground water;

20
21 (b) Alter the existing surface or subsurface drainage patterns or flow rates on or off the site;

22
23 (c) Increase peak discharge or stormwater runoff volume sufficiently to cause adverse impacts
24 downstream; or

25
26 (d) Cause erosion, sedimentation or flooding on upstream or downstream properties.

27
28 (4) ~~((The department shall provide a written recommendation regarding the targeted stormwater site~~
29 ~~plan to the hearing examiner. If the department recommends conditional approval of the targeted~~
30 ~~stormwater site plan, the recommendation shall include a statement requiring the submittal and~~
31 ~~approval of a full stormwater site plan, which must be found by the department to comply with the~~
32 ~~requirements of this chapter prior to any construction plan approval.))~~ The underlying land use
33 decision for the proposed development or redevelopment activity shall include findings addressing
34 the feasibility of the project to comply with minimum requirements 1 through 9 (SCC 30.63A.400
35 through SCC 30.63A.605).

36
37 (5) If the ~~((hearing examiner approves the new))~~ underlying land use decision for the proposed new
38 development or redevelopment activity is approved, the approval shall be conditioned upon
39 submittal of a full stormwater site plan to the department which complies with minimum
40 requirements 1 through 9 (SCC 30.63A.400 through SCC 30.63A.605).

41
42 (6) The applicant shall not initiate construction until the department approves a full stormwater site
43 plan and issues construction permits.

44
45 Section 13. Snohomish County Code Section 30.63A.830, last amended by Amended Ordinance
46 No. 20-081 on January 20, 2021, is amended to read:

ORDINANCE NO. 26-021

RELATING TO REGULATION OF STORMWATER; AMENDING CHAPTERS 30.63A, 30.63B, SECTION 30.70.310, AND SUBTITLE 30.91 OF THE
SNOHOMISH COUNTY CODE (SCC) IN RESPONSE TO THE COUNTY'S 2024 PHASE I MUNICIPAL STORMWATER PERMIT

PAGE 21 OF 39

1 **30.63A.830 Modifications.**

2
3 (1) The county may approve project-specific modifications of the regulations and standards in chapters
4 30.63A and 30.63B SCC, the Drainage Manual, and the stormwater-applicable requirements of the
5 EDDS pursuant to the requirements of this section. The department shall have decision-making
6 authority for modifications of this title and the department of public works or the department of
7 conservation and natural resources shall have decision-making authority for modifications of the
8 Drainage Manual and the stormwater-applicable requirements of the EDDS. The director of the
9 department of public works or the department of conservation and natural resources may delegate
10 the authority granted to them under this subsection (1) to the director of the department of
11 planning and development services (~~and/or the director of the department of conservation and~~
12 ~~natural resources~~)).

13
14 (2) Modifications shall be requested in writing on an application form approved by the department.

15
16 (3) Modification requests shall be submitted as soon as the need for the modification is identified.
17 Modifications that affect project lot yield, density, or scope must be submitted prior to the SEPA
18 threshold determination (~~of~~) and the final (~~administrative~~) decision on the underlying project
19 application.

20
21 (4) The modification fee established in SCC 30.86.515 shall be paid at the time the modification request
22 is submitted to the department.

23
24 (5) The modification request shall:

25
26 (a) Specify the section(s) of chapters 30.63A or 30.63B SCC, the Drainage Manual, or the EDDS for
27 which the modification is requested;

28
29 (b) Describe how the intent of the regulations and standards will be achieved with the modification;

30
31 (c) Provide the reasons for the request including site-specific details;

32
33 (d) Indicate how the request meets the criteria of subsection (6) of this section;

34
35 (e) Indicate if a submittal requirement is required to be modified or waived; and

36
37 (f) Contain sufficient information to evaluate the request.

38
39 (6) The appropriate director may modify any regulation or standard in chapters 30.63A and 30.63B SCC,
40 the Drainage Manual, or the stormwater-applicable requirements of the EDDS for a specific project,
41 provided that the applicant has demonstrated to the director's satisfaction that the following
42 criteria are met:

43
44 (a) The modification provides substantially equivalent environmental protection as adopted
45 stormwater management regulations and standards;

1 (b) The modification is based upon sound engineering practices which will meet design objectives
2 addressing safety, function, environmental protection, and facility maintenance;
3

4 (c) The modification does not adversely impact off-site properties; and
5

6 (d) The modification results in the least possible change that could be granted that still meets the
7 intent of chapters 30.63A and 30.63B SCC, the Drainage Manual and the EDDS.
8

9 (7) No submittal checklist requirement shall be modified which would result in a failure to meet the
10 requirements of chapters 30.63A or 30.63B SCC, the Drainage Manual, or the EDDS.
11

12 (8) The appropriate director shall issue a written decision within 30 days of receipt of a complete
13 modification request. However, if the request requires a significant amount of technical analysis by
14 the department, the director may notify the applicant by U.S. or electronic mail that additional
15 review time is required beyond 30 days or that additional information is needed to render a
16 decision.
17

18 (9) The appropriate director's written decision shall approve, conditionally approve, or deny the
19 request. It shall include findings of fact and conclusions documenting the county's evaluation of the
20 modification criteria in subsection (6) of this section. The decision shall state that the applicant can
21 file a request for reconsideration pursuant to SCC 30.63A.835.
22

23 (10) The appropriate director's modification decision shall be the county's final decision on the
24 modification request unless reconsideration is requested under SC 30.63A.835. The hearing
25 examiner may not review the director's final decision on the modification request under either the
26 hearing examiner's original or appellate jurisdiction. Any appeal shall be a judicial appeal filed in
27 superior court pursuant to the Land Use Petition Act (chapter 36.70C RCW), provided that a
28 modification decision issued prior to the underlying project permit decision must be appealed
29 together with and at the same time as the county's final decision on the underlying permit.
30

31 (11) If the appropriate director determines that a modification of a procedural requirement should apply
32 to all applicants for new development and redevelopment, the modification may be applied to all
33 applications for new development or redevelopment without a need for each applicant to request
34 the modification.
35

36 Section 14. Snohomish County Code Section 30.63A.840, last amended by Amended Ordinance
37 No. 20-081 on January 20, 2021, is amended to read:
38

39 **30.63A.840 Waivers.**
40

41 (1) The county may approve requests for project-specific waivers of the regulations and standards in
42 chapters 30.63A and 30.63B SCC, the Drainage Manual, and the stormwater-applicable
43 requirements of the EDDS pursuant to the requirements of this section. The department shall have
44 decision-making authority for waivers from this title and the department of public works or the
45 department of conservation and natural resources shall have decision-making authority for waivers
46 from the Drainage Manual and the stormwater-applicable requirements of the EDDS. The director of

1 the department of public works or department of conservation and natural resources may delegate
2 the authority granted to them under this subsection (1) to the director of the department of
3 planning and development services (~~and/or the director of the department of conservation and~~
4 ~~natural resources~~)).

5
6 (2) Waivers shall be requested in writing on an application form approved by the department.
7

8 (3) Waiver requests shall be submitted as soon as the need for the waiver is identified. Waivers that
9 affect project lot yield, density, or scope must be submitted prior to the SEPA threshold
10 determination ~~((or))~~ and the final ~~((administrative))~~ decision on the underlying project application.
11 The waiver fees established in SCC 30.86.510 shall be paid at the time the waiver request is
12 submitted to the department.
13

14 (4) The waiver request shall:

15
16 (a) Specify the section(s) of chapters 30.63A and 30.63B SCC, the Drainage Manual, or the EDDS for
17 which the waiver is requested;
18

19 (b) Describe how the intent of the requirement will be achieved with the waiver;
20

21 (c) Provide the reasons for the request including site-specific details;
22

23 (d) Document how the request meets the criteria of the subsection (5) of this section; and
24

25 (e) Contain sufficient information to evaluate the request.
26

27 (5) The appropriate director may waive any regulation or standard in chapters 30.63A or 30.63B SCC,
28 the Drainage Manual, or the stormwater-applicable requirements of the EDDS for a specific project,
29 provided that the applicant has demonstrated to the director's satisfaction that the following
30 criteria are met:
31

32 (a) The appropriate director finds and documents in writing that the application of the stormwater
33 management requirement or standard for which the waiver is sought will deny the project
34 applicant all economically viable use of the property that is subject to the requirement or
35 standard;
36

37 (b) The waiver will not increase risk to the public health and welfare, be injurious to other
38 properties in the vicinity or upstream or downstream, or affect the quality of waters of the
39 state; and
40

41 (c) The waiver is the least possible waiver that could be granted to comply with the intent of
42 chapters 30.63A and 30.63B SCC, the Drainage Manual, and the EDDS.
43

44 (6) A notice of application shall be provided for each waiver application pursuant to the procedures
45 outlined in SCC 30.70.045 through 30.70.070.
46

- 1 (7) The appropriate director shall issue a written decision within 30 days of the end of the comment
2 period established in SCC 30.70.060. However, if the request requires a significant amount of
3 technical analysis by the department, the director may notify the applicant by U.S. or electronic mail
4 that additional review time is required beyond 30 days or that additional information is needed to
5 render a decision.
6
- 7 (8) The director's decision shall be in writing and include findings of fact and conclusions based upon an
8 evaluation of the waiver criteria in subsection (5) of this section. The director may approve, approve
9 conditionally, or deny the waiver request. The decision shall state that the applicant and any party
10 of record may request reconsideration of the decision pursuant to SCC 30.63A.842. The director
11 shall provide a notice of decision pursuant to SCC 30.71.040.
12
- 13 (9) The appropriate director shall also include in the written decision the following information:
14
- 15 (a) The current (pre-project) use of the site;
 - 16
 - 17 (b) How the application of the standard(s) or requirement(s) for which the waiver is sought restricts
18 the proposed use of the site compared to the restrictions that existed prior to the adoption of
19 the applicable minimum requirements;
 - 20
 - 21 (c) The possible remaining uses of the site if the waiver (~~were~~) was not granted;
 - 22
 - 23 (d) The uses of the site that would have been allowed in Title 30 SCC prior to the adoption of the
24 applicable minimum requirements;
 - 25
 - 26 (e) A comparison of the estimated amount and percentage of value loss as a result of the
27 requirements versus the estimated amount and percentage of value loss as a result of
28 requirements that existed prior to adoption of the applicable minimum requirements; and
29
 - 30 (f) Whether it is feasible for the owner to alter the project to apply the applicable minimum
31 requirements.
32
- 33 (10) The appropriate director's waiver decision shall be the county's final decision on the waiver request
34 unless reconsideration is requested under SCC 30.63A.842. The hearing examiner may not review
35 the director's final decision on the waiver request under either the hearing examiner's original or
36 appellate jurisdiction. Any appeal shall be a judicial appeal filed in superior court pursuant to the
37 Land Use Petition Act (chapter 36.70C RCW), provided that a waiver decision issued prior to the
38 underlying project permit decision must be appealed together with and at the same time as the
39 county's final decision on the underlying permit.
40
- 41 (11) If the appropriate director determines that a waiver of a procedural requirement should apply to all
42 applications for new development or redevelopment, the waiver may be applied to all such
43 applications without a need for each applicant to request the waiver.
44

45 Section 15. Snohomish County Code Section 30.63A.865, adopted by Amended Ordinance No.
46 10-026 on June 9, 2010, is amended to read:

1
2 **30.63A.865 Submittal of engineering record drawings.**
3

4 Upon completion of the construction of conveyance systems, treatment facilities, flow control facilities,
5 and structural source control BMPs (excluding the construction of on-site stormwater management
6 BMPs) and prior to final inspection approval, the applicant shall submit record drawings of the full
7 stormwater site plan prepared by a civil engineer or registered surveyor. The complete set of
8 engineering record drawings shall accurately represent the project as constructed. They shall depict the
9 actual vertical and horizontal locations of roads and drainage facilities constructed on and off the site.
10 Record drawings shall be stamped, signed, and dated by a civil engineer licensed in Washington State
11 and shall meet the standards contained in the EDDS.
12

13 Section 16. Snohomish County Code Section 30.63B.070, last amended by Amended Ordinance
14 No. 21-025 on June 16, 2021, is amended to read:
15

16 **30.63B.070 Land disturbing activity permit exemptions.**
17

18 A land disturbing activity permit is not required for activities exempted in this section. Exemption from
19 obtaining a land disturbing activity permit is not an exemption from compliance with this chapter, nor
20 from any other applicable provision in this title. Land disturbing activity exempted in this section shall
21 comply with SCC 30.63A.445 and 30.63A.450, unless specifically exempted from those provisions by SCC
22 30.63A.200 or subject to alternative requirements in SCC 30.63A.810.
23

24 (1) Land disturbing activities are exempt from obtaining a land disturbing activity permit when:
25

- 26 (a) The land disturbing activity occurs outside all critical areas, together with the buffers of and
27 setbacks from these critical areas, except that such activities may occur within floodplains and
28 aquifer recharge areas of low or moderate sensitivity to groundwater contamination;
29
- 30 (b) The land disturbing activity is set back at least two feet from all property lines;
31
- 32 (c) The land disturbing activity does not obstruct or alter an existing drainage or course or pattern;
33
- 34 (d) The land disturbing activity disturbs less than 7,000 square feet of land;
35
- 36 (e) The land disturbing activity creates or replaces less than 2,000 square feet of new, replaced, or
37 new plus replaced hard surfaces;
38
- 39 (f) The property on which the land disturbing activity will occur collects or concentrates
40 stormwater from 5,000 square feet or less of drainage area; and
41
- 42 (g) The amount of land disturbing activity is consistent with one of the following thresholds:
43
- 44 (i) One hundred cubic yards or less of grading on a site in any 18 consecutive months (except
45 fills and associated compaction intended to support structures or private roads);
46

1 (ii) Five hundred cubic yards or less of excavation in any 18 consecutive months for a basement
2 foundation, or for improvements to a single family dwelling and/or accessory structures,
3 provided that excess excavated material shall be disposed of at a permitted site approved
4 by the director and provided further that the activity shall only commence after a building
5 permit is secured by the applicant; or
6

7 (iii) Five hundred cubic yards or less of grading in any 18 consecutive months for construction of
8 underground drainage systems, provided that the construction shall only commence after a
9 right-of-way use, utility, single family, or commercial building permit is obtained by the
10 applicant.
11

12 (2) The following land disturbing activities are exempt from obtaining a land disturbing activity permit
13 when the activity is at least two feet from all property boundary lines. For this exemption to apply,
14 development activities must occur outside all critical areas, together with the buffers of and
15 setbacks from these critical areas, except that such activities may occur within floodplains and
16 aquifer recharge areas of low or moderate sensitivity to groundwater contamination:
17

18 (a) Operation of a solid waste disposal site subject to a solid waste permit pursuant to chapter
19 70.95 RCW, except that expansion, relocation, closure, or capping of a solid waste disposal site
20 is not exempt;
21

22 (b) Mineral resource operations including commercial mining, quarrying, excavating, or processing
23 of rock, sand, gravel, aggregate, or clay and associated stockpiling when such operations are
24 authorized by a conditional use permit or an administrative conditional use permit for expansion
25 of a nonconforming use as required by chapter 30.22, 30.42C or 30.43A SCC, except that the
26 following are not exempt:
27

28 (i) Reclamation pursuant to SCC 30.63B.170;
29

30 (ii) An operation which the director determines may destabilize or undermine any adjacent or
31 contiguous property; and
32

33 (iii) An operation which the director determines may result in an adverse downstream drainage
34 impact.
35

36 (c) Site investigative work necessary for land use application submittals pursuant to this title, such
37 as surveys, soil borings, test pits, percolation tests, nonmechanical survey monument
38 placement, data collection by nonmechanical means, and other related activities, if performed
39 in accordance with state-approved sampling protocols or sections 7 and 10 of the federal
40 Endangered Species Act (ESA) (16 U.S.C. §§ 1536 and 1539), provided that the land disturbing
41 activity is no greater than is necessary to accomplish the site investigative work and results in
42 less than 2,000 square feet of new plus replaced hard surfaces;
43

44 (d) Drilling or excavation of a well for a single family dwelling; and
45

46 (e) Digging, excavating, or filling cemetery graves.

1
2 (3) The following land disturbing activities are exempt from obtaining a land disturbing activity permit:
3

4 (a) Repair, maintenance ~~((or))~~, installation, or upgrades of underground or overhead facilities
5 performed by a utility that meets the following criteria:
6

7 (i) Replaces ground surfaces with in-kind materials or materials with similar runoff
8 characteristics and does not add hard surfaces;
9

10 (ii) Occurs outside all critical areas, together with the buffers of and setbacks from these critical
11 areas, except that such activities may occur within floodplains and aquifer recharge areas of
12 low or moderate sensitivity to groundwater contamination; and except as allowed by SCC
13 30.63B.070(3)(b);
14

15 (iii) Does not adversely impact any critical areas, critical area buffers or upstream or
16 downstream properties; ~~((and))~~
17

18 (iv) Is located at least two feet from all property boundary lines;
19

20 (v) The limits of the exempt surfaces for underground utilities shall include only the area
21 disturbed by the trench work necessary for the underground utility (including any over-
22 excavating necessary for the utility trench); and
23

24 (vi) Is not part of, directly related to, or caused by a new development or redevelopment
25 project.
26

27 (b) Minor development activities performed by a utility that meet the following criteria:
28

29 (i) Occurs within an improved right-of-way or an improved utility corridor;
30

31 (ii) Replaces ground surfaces with in-kind materials or materials with similar runoff
32 characteristics, does not add hard surfaces, and replaces less than 2,000 square feet of hard
33 surfaces;
34

35 (iii) Located at least two feet from all property boundary lines;
36

37 (iv) Consistent with criteria in SCC 30.63B.070(1)(c), (d), and (f);
38

39 (v) Involves 500 cubic yards or less of grading in any 18 consecutive months;
40

41 (vi) Occurs outside all critical areas, except that such activities may occur within buffers of and
42 setbacks from these critical areas and within floodplains and aquifer recharge areas of low
43 or moderate sensitivity to groundwater contamination; and except that replacement or
44 repair of utility poles may occur within non-riparian Category ~~((Hand))~~ III wetlands smaller
45 than 5,000 square feet that meet the criteria of SCC 30.62A.510(4), or non-riparian Category

1 IV wetlands smaller than 10,000 square feet that meet the criteria of SCC 30.62A.510(5),
2 provided that the replacement or repair of utility poles meets the following criteria:
3

4 (A) The replacement or repair of utility poles is conducted in accordance with
5 administrative rules adopted by the department; provided that when administrative
6 rules are unavailable, best management practices shall be employed;
7

8 (B) The replacement or repair of utility poles does not exceed 100 cubic yards of grading in
9 any 18 consecutive months, including grading for the replacement or repair of poles and
10 work necessary to provide access; and
11

12 (C) The replacement or repair of utility poles, including work necessary to obtain access to
13 the pole(s), is not located within a landslide hazard area as defined in SCC 30.91L.040(1)
14 through (3), or within the top of slope portion of the landslide hazard area;
15

16 (vii) Conducted in accordance with administrative rules adopted by the department; provided
17 that when administrative rules are unavailable, best management practices shall be
18 employed; and
19

20 (viii) Includes only the following activities:
21

22 (A) Normal maintenance and repair of utility facilities that does not expand the footprint of
23 existing utility corridors or utility facilities;
24

25 (B) Minor replacement, modification, extension, installation, or construction of utilities in
26 an improved public road right-of-way;
27

28 (C) Minor replacement, repair or modification of existing utility facilities in an improved
29 utility corridor;
30

31 (D) Minor replacement or modification of individual utility service lines connecting to a
32 utility distribution system;
33

34 (E) Vegetation maintenance in an improved utility corridor or improved road right-of-way
35 including removal of invasive weeds, and felling or topping of hazardous trees based on
36 review by a qualified arborist; and
37

38 (F) Pole repair or replacement as described in SCC 30.63B.070(3)(b)(vi);
39

40 (c) Remodeling or tenant improvements that do not meet the definitions of new development or
41 redevelopment;
42

43 (d) Forest practice Classes I, II, III and Class IV special nonconversion forest practices regulated by
44 Title 222 WAC;
45

1 (e) Oil and gas field activities (~~or operations, including the~~): construction of drilling sites, waste
2 management pits, access roads, and transportation and treatment infrastructure (such as
3 pipelines, natural gas treatment plants, natural gas pipeline compressor stations and crude oil
4 pumping stations). Operators are encouraged to implement and maintain best management
5 practices (BMPs) to minimize erosion and control sediment during and after construction
6 activities to help ensure protection of surface water quality during storm events;
7

8 (f) Pavement maintenance activities that include only targeted pavement repairs or maintenance
9 within the area that must be disturbed to repair or maintain the pavement. Pavement
10 maintenance activities do not include: a change in the characteristics of a roadway (e.g.
11 changing a four-way intersection to a roundabout); an increase in the traffic capacity of a
12 roadway or parking area (e.g. restriping to add lanes or parking spaces); nor an expansion in the
13 area of coverage (i.e. add new hard surfaces). The following road and pavement maintenance
14 activities are exempt:

15
16 ~~((pothole and))~~ (i) Pothole patching, square cut patching, and other targeted preservation work;

17
18 ~~((overlaying))~~ (ii) Overlaying existing asphalt or concrete pavement ((with asphalt or concrete
19 without expanding the coverage area)), including grinding and overlaying, provided
20 exposure of base course is not a planned component of the maintenance activity;

21
22 ~~((shoulder))~~ (iii) Shoulder grading(,);

23
24 ~~((reshaping and/))~~ (iv) Reshaping or re-grading drainage systems, including adding curb/gutter
25 and/or wedge curbs;

26
27 ~~((crack))~~ (v) Crack sealing ((, resurfacing with in-kind material without expanding the road prism,
28 pavement preservation activities that do not expand the pavement prism,)) ; and

29
30 ~~((vegetation))~~ (vi) Vegetation maintenance ((;)) associated with the road right-of-way.

31
32 (g) The construction or maintenance of recreational trails, not including challenge areas, parking
33 areas, spectator areas, or any other developed or disturbed areas that are not trails, provided
34 that the following criteria are met:

35
36 (i) The trail at issue is on land located in a rural or resource zone;

37
38 (ii) The trail at issue is located in a public park or a private park, as those terms are defined in
39 chapter 30.91P SCC;

40
41 (iii) The area in which the construction or maintenance will be performed does not drain into
42 the county's municipal separate storm sewer system, as that term is defined in chapter
43 30.91M SCC; and

44
45 (iv) Design of the trail conforms to:
46

- 1 (A) The standards specified in the United States Forest Service Trail Construction and
2 Maintenance Notebook and the United States Forest Service Standard Specifications for
3 Construction and Maintenance of Trails; or
4
- 5 (B) Such other standards for the design and construction of recreational trails that provide
6 equivalent or greater environmental protection, provided that such standards are
7 adopted by rule pursuant to SCC 30.82.010; and
8
- 9 (h) Site investigative work necessary for land use application submittals pursuant to this title, such
10 as surveys, soil borings, test pits, percolation tests, nonmechanical survey monument
11 placement, data collection by nonmechanical means or other related activities, provided that
12 the work is otherwise consistent with the provisions of other local, state and federal laws and
13 regulations. Land disturbance shall be no greater than that necessary to accomplish the site
14 investigative work and disturbed areas shall be restored to pre-disturbance conditions in one
15 growing season.
16
- 17 (4) The following commercial agricultural activities that are conducted on land designated riverway
18 commercial farmland, upland commercial farmland, or local commercial farmland by the
19 comprehensive plan and future land use map (FLUM) are exempt from obtaining a land disturbing
20 activity permit:
21
- 22 (a) Tiling, soil preparation, fallow rotation, planting, harvesting and other commercial agricultural
23 activities involving working the land. For this exemption to apply, development activities must
24 occur outside all critical areas, together with the buffers of and setbacks from these critical
25 areas, except that such activities may occur within floodplains and aquifer recharge areas of low
26 or moderate sensitivity to groundwater contamination;
27
- 28 (b) Maintenance or repair of existing commercial agricultural facilities including drainage facilities,
29 ponds, animal stock flood sanctuaries, animal waste management facilities, agricultural
30 buildings, fences, roads and bridges; and
31
- 32 (c) New construction of drainage ditches (including enlargement of existing drainage ditches) that
33 requires 500 cubic yards or less of grading. Such ditches shall not adversely impact critical areas
34 or upstream or downstream properties, be located within 100 feet of streams, wetlands, lakes,
35 marine waters, fish and wildlife habitat conservation areas, and erosion hazard areas, or contain
36 water on site for retention, infiltration or evaporation. For this exemption to apply,
37 development activities must occur outside all critical areas, together with the buffers of and
38 setbacks from these critical areas, except that such activities may occur within floodplains and
39 aquifer recharge areas of low or moderate sensitivity to groundwater contamination.
40
- 41 (5) Agricultural activities defined in chapter 30.32B SCC or SCC 30.91A.090 are exempt from obtaining a
42 land disturbing activity permit, provided that:
43
- 44 (a) The activity occurs on property on which agriculture is a legal use of the property;
45

1 (b) The activity requires no other permit or project approval from Snohomish County except for a
2 flood hazard permit under chapter 30.43C SCC; and

3
4 (c) The activity does not occur in a wetland as defined by state law, unless:

5
6 (i) The activity is exempt from wetlands regulations under section 404(f) of the federal Clean
7 Water Act; or

8
9 (ii) The wetland is an area of no greater than 5,000 square feet of nonriparian wetland
10 ~~((Categories II or))~~ Category III and meets the criteria of SCC 30.62A.510(4) or 10,000 square
11 feet of nonriparian Category IV wetlands~~((, pursuant to SCC 30.62A.230(2)))~~ and meets the
12 criteria of SCC 30.62A.510(5).

13
14 Section 17. Snohomish County Code Section 30.70.310, adopted by Amended Ordinance No. 21-
15 008 on April 7, 2021, is amended to read:

16
17 **30.70.310 Started construction – compliance with updated stormwater drainage regulations.**

18
19 (1) The purpose of this section is to implement the requirement in the county’s National Pollutant
20 Discharge Elimination System (NPDES) Phase I Municipal Stormwater Permit (Permit) that certain
21 permits and permit applications must comply with updated stormwater drainage regulations, per
22 the schedule and standards mandated by the Washington State Department of Ecology in the
23 Permit. In the event this section conflicts with any other provision of Snohomish County Code, this
24 section prevails.

25
26 (2) Approved permits and permit applications subject to pre-January 22, 2016, stormwater drainage
27 regulations that have not started construction by July 1, 2021, must be revised by the project
28 proponent to comply with updated stormwater drainage regulations that will be made effective by
29 the county on July 1, ~~((2021))~~ 2026. For projects with a phasing plan, compliance with the started
30 construction requirement will be assessed separately for each phase.

31
32 (3) Approved permits and permit applications subject to pre-July 1, 2021, stormwater drainage
33 regulations in effect between January 22, 2016, and June 30, 2021, that have not started
34 construction by July 1, 2026, must be revised by the project proponent to comply with updated
35 stormwater drainage regulations that will be made effective by the county on July 1, ~~((2021))~~ 2026.
36 For projects with a phasing plan, compliance with the started construction requirement will be
37 assessed separately for each phase.

38
39 (4) Approved permits and permit applications subject to pre-July 1, 2026, stormwater drainage
40 regulations in effect between July 1, 2021, and June 30, 2026, that have not started construction by
41 July 1, 2031, must be revised by the project proponent to comply with updated stormwater drainage
42 regulations that will be made effective by the county on July 1, 2026. For projects with a phasing
43 plan, compliance with the started construction requirement will be assessed separately for each
44 phase.

45
46 ~~((4))~~ (5) For purposes of this section, “started construction” means either:

1
2 (a) the site work associated with, and directly related to the approved project is at a stage where
3 rough grading is complete or utilities are installed. For rough grading to be considered complete,
4 elevations are within one foot of final design elevations; or

5
6 (b) for public works projects performed under the authority of the director of public works or the
7 county engineer which are subject to public bid laws, the project has been advertised per public
8 bid laws, legislatively approved for construction, awarded to contractor, site work has begun,
9 and the contractor has a schedule for completion.

10
11 ~~((5))~~ (6) For purposes of this section, “stormwater drainage regulations” are as described in SCC
12 30.63A.100.

13
14 Section 18. Snohomish County Code Section 30.91C.185, adopted by Amended Ordinance No.
15 10-026 on June 9, 2010, is amended to read:

16
17 **30.91C.185 Common plan of development or sale.**

18
19 “Common plan of development or sale” means a site where multiple separate and distinct construction
20 activities ~~((are))~~ may be taking place at different times, on different schedules, or by different
21 contractors, but are being performed as part of a single plan. Examples include, but are not limited to: 1)
22 Phased projects and projects with multiple phases or lots, even if the separate phases or lots will be
23 constructed under separate contracts or by separate owners (e.g., a development where lots are sold to
24 separate builders); 2) A development plan that may be phased over multiple years, but is still under a
25 consistent plan for long-term development; ~~((and))~~ 3) Projects in a contiguous area that may be
26 unrelated but are under the same contract, such as construction of a building extension and a new
27 parking lot at the same facility; and 4) Linear projects such as roads, pipelines, or utilities. If a project is
28 part of a common plan of development or sale, the disturbed area of the entire plan shall be used in
29 determining permit requirements.

30
31 Section 19. Snohomish County Code Section 30.91C.300, last amended by Amended Ordinance
32 No. 15-103 on January 11, 2016, is amended to read:

33
34 **30.91C.300 Conveyance system.**

35
36 “Conveyance system” means a constructed (artificial) or natural system of drainage facilities which
37 collects, contains, and conducts the flow of stormwater runoff. The elements of a constructed
38 conveyance system include, but are not limited to, gutters, ditches, pipes, constructed open channels,
39 and detention facilities. The elements of a natural conveyance system include, but are not limited to,
40 swales, wetlands, drainage courses, streams, and rivers.

41
42 Section 20. Snohomish County Code Section 30.91E.070, last amended by Ordinance No. 15-103
43 on January 11, 2016, is amended to read:

44
45 **30.91E.070 Effective impervious surface.**

1 “Effective impervious surface” means those impervious surfaces that are connected via sheet flow or
2 discrete conveyance to a drainage system. Impervious surfaces are considered ineffective if: (1) the
3 runoff is fully dispersed (~~(through at least 100 feet of native vegetation)~~) in accordance with BMP T5.30
4 – “Full Dispersion,” as described in volume V, chapter 5 of the Drainage Manual; ~~((or))~~ (2) residential
5 roof runoff is infiltrated in accordance with Downspout Full Infiltration Systems in BMP T5.10A in
6 volume III of the Drainage Manual; or (3) all runoff from the impervious surface is infiltrated (i.e.
7 approved continuous runoff modeling methods indicate that the entire runoff file is infiltrated.
8

9 Section 21. Snohomish County Code Section 30.91I.010, last amended by Ordinance No. 15-103
10 on January 11, 2016, is amended to read:
11

12 **30.91I.010 Impervious surface.**

13
14 “Impervious surface” means a ~~((non-vegetated))~~ surface area that either prevents or retards the entry of
15 water into the soil mantle as compared to infiltration under natural conditions prior to development. A
16 ~~((non-vegetated))~~ surface area which causes water to run off the surface in greater quantities or at an
17 increased rate of flow from the flow that was present under natural conditions, prior to development.
18 Common impervious surfaces include, but are not limited to, roofs, walkways, patios, driveways, parking
19 lots, storage areas, concrete or asphalt paving, graveled areas and roads, packed earthen materials,
20 surfaces covered by oil, macadam, asphalt treated base material (ATB), bituminous surface treatment
21 (BST), chip seal, seal coat or emulsified asphalt and cutback asphalt cement, and other surfaces which
22 similarly impede the natural infiltration of stormwater. ~~((Open, uncovered retention and detention
23 facilities shall not be considered impervious surfaces for purposes of determining whether the
24 thresholds or applying minimum stormwater management requirements are exceeded pursuant to
25 chapter 30.63A SCC. However, open, uncovered retention and detention facilities shall be considered
26 impervious surfaces for purposes of runoff modeling.))~~

27
28 For purposes of determining whether the thresholds for application of minimum requirements are
29 exceeded, open, uncovered retention or detention BMPs shall not be considered as impervious surfaces.
30 Open, uncovered retention or detention BMPs shall be considered impervious surfaces for the purposes
31 of runoff modeling.

32
33 When an underdrain (not intended to infiltrate) is used below an artificial turf surface, that surface shall
34 be considered (and modeled) as impervious surface.

35
36 Section 22. A new section is added to Chapter 30.91N of the Snohomish County Code to read:
37

38 **30.91N.044.1 New hard surface.**

39
40 “New hard surface” means a surface that is:

- 41
42 (1) Upgraded from dirt to gravel, a bituminous surface treatment (“chip seal”), asphalt, concrete,
43 permeable pavement, a structure with vegetated roof, or an impervious surface; or
44
45 (2) Upgraded from gravel to chip seal, asphalt, concrete, permeable pavement, a structure with a
46 vegetated roof, or an impervious surface; or

1
2 (3) Upgraded from chip seal to asphalt, concrete, permeable pavement, a structure with a vegetated
3 roof, or an impervious hard surface.

4
5 If asphalt or concrete has been overlaid by chip seal, the existing condition should be considered as
6 asphalt or concrete.

7
8 Section 23. A new section is added to Chapter 30.91N of the Snohomish County Code to read:

9
10 **30.91N.044.2 New impervious surface.**

11 “New impervious surface” means a surface that is:

12
13
14 (4) Changed from a pervious surface to an impervious surface (e.g. resurfacing by upgrading from dirt
15 to gravel, a bituminous surface treatment (“chip seal”), asphalt, concrete, or an impervious
16 structure); or

17
18 (5) Upgraded from gravel to chip seal, asphalt, concrete, or an impervious structure; or

19
20 (6) Upgraded from chip seal to asphalt, concrete, or an impervious structure.

21
22 If asphalt or concrete has been overlaid by chip seal, the existing condition should be considered as
23 asphalt or concrete.

24
25 Section 24. Snohomish County Code Section 30.91P.257, last amended by Amended Ordinance
26 No. 15-103 on January 11, 2016, is amended to read:

27
28 **30.91P.257 Pollution-generating pervious surfaces or PGPS.**

29
30 “Pollution-generating pervious surfaces” or “PGPS” means any non-impervious surface subject to
31 vehicular use, industrial activities (as ~~((further))~~ defined in the glossary of the Drainage Manual), or
32 storage of erodible or leachable materials, wastes, or chemicals, and which receive direct rainfall or the
33 run-on or blow-in of rainfall, use of pesticides and fertilizers, or loss of soil. Artificial turf is also
34 considered to be a PGPS. Typical PGPS include permeable pavement subject to vehicular use, lawns, and
35 landscaped areas, including golf courses, parks, cemeteries, and sports fields (natural and artificial turf).

36
37 Section 25. Snohomish County Code Section 30.91P.354, last amended by Ordinance No. 15-103
38 on January 11, 2016, is amended to read:

39
40 **30.91P.354 Project site.**

41
42 “Project site” means that portion of a property, properties, ~~((or))~~ and right-of-way subject to land
43 disturbing activities, new hard surfaces or replaced hard surfaces.

44
45 *This definition applies only to chapters 30.63A and 30.63B SCC.*

1 Section 26. A new section is added to Chapter 30.91P of the Snohomish County Code to read:

2
3 **30.91P.345 Project.**

4
5 “Project” is any proposed action to alter or develop a site; or the proposed action of a permit application
6 or an approval that requires drainage review.

7
8 *This definition applies only to chapters 30.63A and 30.63B SCC.*

9
10 Section 27. Snohomish County Code Section 30.91R.119, adopted by Ordinance No. 15-103 on
11 January 11, 2016, is amended to read:

12
13 **~~((30.91R.119)) 30.91R.118 Replaced hard surface.~~**

14
15 “Replaced hard surface” means:

- 16
17 (1) For structures, the removal ~~((and replacement of hard surfaces))~~ down to (i.e. exposing the top of)
18 the foundation and replacement.
19
20 (2) For other hard surfaces, the removal down to (i.e. exposing the top of) bare soil or base course and
21 replacement.

22
23 Section 28. A new section is added to Chapter 30.91R of the Snohomish County Code to read:

24
25 **30.91R.119 Replaced impervious surface.**

26
27 “Replaced impervious surface” means:

- 28
29 (1) For structures, the removal down to (i.e. exposing the top of) the foundation and replacement.
30
31 (2) For other impervious surfaces, the removal down to (i.e. exposing the top of) bare soil or base
32 course and replacement.

33
34 Section 29. Snohomish County Code Section 30.91S.351, last amended by Ordinance No. 15-103
35 on January 11, 2016, is amended to read:

36
37 **30.91S.351 Site.**

38
39 “Site” means the area defined by the legal boundaries of a parcel or parcels of land that is (are) subject
40 to new development or redevelopment, including contiguous improvements in the right-of-way. For
41 road projects, the length of the project site and right-of-way boundaries define the site.

42
43 A site may include multiple parcels and/or sections of right-of-way, if multiple parcels or sections of
44 right-of-way are subject to the new development or redevelopment project.

45
46 *This definition applies only to chapters 30.63A and 30.63B SCC.*

1
2 Section 30. Snohomish County Code Section 30.91S.521, adopted by Amended Ordinance No.
3 10-026 on June 9, 2010, is amended to read:
4

5 **30.91S.521 Source control BMP.**

6
7 “Source control BMP” means (~~structures, equipment, supplies or operations~~) a structure or operation
8 intended to prevent pollutants from coming into contact with stormwater through physical separation
9 of areas or careful management of activities that are sources of pollutants. The Drainage Manual,
10 Volume IV lists both structural and operational source control BMPs.
11

12 Structural Source Control BMPs are physical, structural, or mechanical devices or facilities that are
13 intended to prevent pollutants from entering stormwater.
14

15 Operational Source Control BMPs are non-structural practices that prevent or reduce pollutants from
16 entering stormwater.
17

18 Section 31. Snohomish County Code Section 30.91T.054B, last amended by Amended Ordinance
19 No. 21-025 on June 16, 2021, is amended to read:
20

21 **30.91T.054B Threshold discharge area.**

22
23 “Threshold discharge area (TDA)” means an area within a project site draining to a single natural
24 discharge location or multiple natural discharge locations that combine within one-quarter mile
25 downstream as determined by the shortest flow path. (Refer to diagrams in Drainage Manual, Volume I,
26 Glossary).
27

28 If the project site does not currently discharge at the natural location and the department determines it
29 is impractical to return the discharge to the natural location (for example, in highly-urbanized areas with
30 built-out conveyance systems that were not constructed in the natural or historic discharge locations),
31 then the TDA delineation is based on the discharge(s) at the existing location(s).
32

33 Section 32. A new section is added to Chapter 30.91V.016 of the Snohomish County Code to
34 read:
35

36 **30.91V.016 Vehicular use.**

37
38 “Vehicular use” means regular use of an impervious or pervious surface by motor vehicles. The following
39 are subject to regular vehicular use:
40

- 41 • Roads;
- 42
- 43 • Un-vegetated road shoulders;
- 44
- 45 • Bike lanes within the traveled land of a roadway;
- 46

1
2
3
4
5
6
7
8
9
10
11
12
13
14
15
16
17
18
19
20
21
22
23
24
25
26
27
28
29
30
31
32
33
34
35
36
37
38
39
40
41
42
43
44
45
46

- Driveways;
- Parking lots;
- Unrestricted access fire lanes;
- Vehicular equipment storage yards;
- Railway lines, including light rail elevated and non-elevated guideways or tracks; and
- Airport runways and other surfaces intended for movement or storage of aircraft.

The following are not considered subject to regular vehicular use:

- Sidewalks not subject to drainage from roads for motor vehicles,
- Paved bicycle pathways separated from and not subject to drainage from roads for motor vehicles,
- Restricted access fire lanes, and
- Infrequently used maintenance access roads.

This definition applies only to chapters 30.63A and 30.63B SCC.

Section 33. Effective Date. This ordinance shall become effective July 1, 2026.

Section 34. Severability and Savings. If any section, sentence, clause or phrase of this ordinance shall be held to be invalid by the Growth Management Hearings Board (Board), or unconstitutional by a court of competent jurisdiction, such invalidity or unconstitutionality shall not affect the validity or constitutionality of any other section, sentence, clause or phrase of this ordinance. Provided, however, that if any section, sentence, clause or phrase of this ordinance is held to be invalid by the Board or court of competent jurisdiction, then the section, sentence, clause or phrase in effect prior to the effective date of this ordinance shall be in full force and effect for that individual section, sentence, clause or phrase as if this ordinance had never been adopted.

PASSED this _____ day of _____, 20__.

SNOHOMISH COUNCIL
Snohomish, Washington

Council Chair

1 ATTEST:

2

3

4

5 _____
Asst. Clerk of the Council

6

7 () APPROVED

8 () EMERGENCY

9 () VETOED

DATE:

10

11

12

13

County Executive

14 ATTEST:

15

16

17

18 _____
Approved as to form only:

19

20 *Alethea Hart* 4/27/2026

21 Deputy Prosecuting Attorney

22

ECAF:
RECEIVED:

ORDINANCE INTRODUCTION SLIP

SNOHOMISH COUNTY COUNCIL

EXHIBIT # 3.1.003

FILE ORD 26-021

TO: Clerk of the Council

TITLE OF PROPOSED ORDINANCE:

Introduced By:

N. Neh
Councilmember Date

Clerk's Action:

Proposed Ordinance No. _____

Assigned to: _____ Date: _____

****Re-assigned to Committee of the Whole - 5/26/2026**

STANDING COMMITTEE RECOMMENDATION FORM

On _____, the Committee considered the Ordinance by ___ Consensus /
___ Yeas and ___ Nays and made the following recommendation:

___ Move to Council to schedule public hearing on: _____

___ Other _____

Regular Agenda _____ Administrative Matters _____

Public Hearing Date _____ at _____

M. D.
Committee Chair



Committee of the Whole

Deb Bell

SNOHOMISH COUNTY COUNCIL

EXHIBIT # 3.2.001

FILE ORD 26-021

Council Initiated:

Yes

No

ECAF: 2026-1182
Ordinance: 26-021

Type:

- Contract
- Board Appt.
- Code Amendment
- Budget Action
- Other

Requested Handling:

- Normal
- Expedite
- Urgent

Fund Source:

- General Fund
- Other
- N/A

Executive Rec:

- Approve
- Do Not Approve
- N/A

Approved as to

Form:

- Yes
- No
- N/A

Subject: Snohomish County Code Amendments to Title 30.

Scope: The code amendments in this ordinance are to update drainage regulations and administrative rules consistent with the 2024 Phase I Municipal Stormwater Permit Issued by the Washington Department of Ecology.

The proposed ordinance includes 29 separate section changes pertaining to SCC 30.63A, 30.63B, 30.91, 30.70.310, the Snohomish County Drainage Manual, the Snohomish County Engineering Design and Development Standards.

Duration: NA

Fiscal Impact: Current Year Multi-Year N/A

Authority Granted: The proposed Ordinance would amend portions of Chapter 30 to meet the minimum performance measures in special condition S5.C.5 of the 2024 NPDES Permit. The proposed ordinance contains only the amendments to SCC, as the Drainage Manual and EDDS are being updated concurrently with the code amendments in this ordinance via a rule amendment process under SCC 30.82.

Background: The County drainage regulations in SCC 30.63A contain the requirements for all unincorporated Snohomish County to prevent and control pollution of waters of the State of Washington pursuant to condition S5.C.b of the 2024 NPDES Permit. Project permits are required and applicants are required to comply with the drainage regulations for land-disturbing activity regulations within SCC 30.63B, the County Drainage Manual and EDDS.

Code Section	Proposed Change
30.63A.140	Updates referenced Washington State Department of Transportation Highway Runoff Manual reference.
30.63A.200	Clarifies and updates exemptions.
30.63A.310	Minimum drainage thresholds and requirements for redevelopment.
30.63A.450	SWPP general requirements
30.63A.515	Minimum requirements for water pollution source control for new development or redevelopment.

Committee of the Whole

Deb Bell

30.63A.520	Minimum requirements for preservation of natural drainage systems, outfalls and provisions for off-site mitigation.
30.63A.700	Minimum requirements for pavement activities.
30.63A.800	Stormwater drainage review process
30.63A.820	Phased submittal of full stormwater site plans.
30.63A.830	Modifications – adds DCNR review.
30.63A.840	Waivers – adds DCNR to decision - making authority and adds superior court to the appeal process.
30.63A.865	Submittal of engineering record drawings.
30.63B.070	Land disturbing activity permit exemptions.
30.70.310	Started Construction – compliance with updated stormwater drainage regulations.
30.91C.185	Common plan of development or sale.
30.91C.300	Conveyance system.
30.91E.070	Effective impervious surface.
30.91I.010	Impervious surface.
30.91N.044.1	New hard surface (new definition).
30.91N.044.2	New impervious surface (new definition).
30.91P.257	Pollution-generating pervious surfaces or PGPS (amended to include artificial turf).
30.91P.354	Project site (to include right-of-way).
30.91P.345	Project (new definition).
30.91R.118	Replace hard surface (realign numbering).
30.91R.119	Replace impervious surface (new definition).
30.91S.351	Site (add to include multiple and various types of land, parcels, section, right of way, etc.).
30.91S.521	Source control BMP.
30.91T.054B	Threshold discharge area.
30.91V.016	Vehicular use (new definition).

Requested Action: For Council to set time and date for public hearing, on June 17th, 2026, at the hour of 10:30 am.

General Legislative Session – May 27, 2026 Video



Snohomish County Council

General Legislative Session

Agenda

Council Chair Megan Dunn
Council Vice-Chair Sam Low
Councilmembers: Nate Nehring, Jared Mead, Strom Peterson

Wednesday, May 27, 2026 **9:00 AM** **Jackson Board Room - 8th Floor**
Robert J. Drewel Building
& Remote Meeting

Webinar Link: <https://zoom.us/j/94846850772>

Attend in person at 3000 Rockefeller Ave, Jackson Board Room, 8th Floor, Everett, WA
Join remotely using the Zoom link above or 1-253-215-8782 or 1-206-337-9723
Meeting ID 948-4685 0772

A. Call to Order

B. Roll Call

C. Pledge of Allegiance - Vice-Chair Low

D. Special Reports

1. Federal Legislative Update

E. Public Comment

F. Resolutions

1. Resolution 26-030, recognizing June 5, 2026, as "Spring Into [2026-1342](#) Recovery Day" in Snohomish County

G. Consent Agenda

1. Motion 26-186, authorizing the County Executive to execute [2026-0904](#) Contract Amendment 3 for additional services for RFP-020-21BC with Washington Alarm, Inc. at Snohomish County Airport

2. Motion 26-199, authorizing the Snohomish County Executive to execute a contract for the award of RFQ 24-003BC Part C with Jacobs Engineering Group Inc. at the Snohomish County Airport [2026-0910](#)
3. Motion 26-197, authorizing approval of Professional Services Agreement with Timbers Framers Guild Inc. for the Kayak Point Park timber framed picnic shelters [2026-1137](#)
4. Motion 26-189, referring a proposed ordinance relating to Growth Management; revising regulations for sheriff precincts and fire stations; amending Chapters 30.22, 30.23, 30.91F, and 30.91G of the Snohomish County Code; and adding new Sections SCC 30.91F.302 and SCC 30.91S.177 [2026-1120](#)

H. Administrative Matters

1. Motion 26-215, approving Administrative Matters presented at General Legislative Session on May 27, 2026 [2026-1330](#)
 - a. Approving the following Purchasing Award Recommendations:
 - 1) Piggyback Award Recommendation for Public Works Roads for Road Surface and Repair Materials for a proposed term of six (6) years and an estimated spend of \$150,000.00 [2026-1287](#)
 - 2) Revised Bid Award Recommendation for License, IT Asset Management and Network Discovery, to vPrime Tech, with an estimated spend of \$162,000.00 plus applicable Washington State Sales Tax for the initial five (5) year term [2026-1325](#)
 - b. Receiving the following Report:
 - 1) Risk Management 2026 1st Quarter Report [2026-1291](#)

I. Action on Items from Committee

1. **Community Safety and Justice**
2. **Finance, Budget and Administration**
3. **Health and Community Services**

4. Planning and Community Development

- a. Motion 26-204, referring a proposed discussion item relating to Growth Management to the Snohomish County Planning Commission [2026-1235](#)
- b. Motion 26-155, approving the final list of amendments to the Snohomish County Comprehensive Plan and GMA Development Regulations for Docket XXII [2026-0760](#)

(Proposed action is to set time and date for a public hearing; suggested time and date is Wednesday, July 8, 2026, at the hour of 10:30 a.m.)

5. Public Infrastructure and Conservation**6. Committee of the Whole**

- a. Motion 26-192, appointing Mr. Jonathan Honan to the Snohomish County Historic Preservation Commission [2026-1117](#)
- b. Motion 26-193, appointing Ms. Trena Berton to the Snohomish County Historic Preservation Commission [2026-1121](#)
- c. Motion 26-201, approving a budget transfer in Grant Fund 130 for funds received from the Washington State Administrative Office of the Courts [2026-1075](#)
- d. Motion 26-206, approving contract with Amy Parker to provide indigent services for the period from May 1, 2026, through December 31, 2026 [2026-1181](#)
- e. Motion 26-198, authorizing the Executive to sign Amendment No. 2 for Access to Baby and Child Dentistry (ABCD) with Washington State Health Care Authority [2026-1165](#)
- f. Ordinance 26-021, relating to regulation of stormwater; amending Chapters 30.63a, 30.63b, Section 30.70.310, and Subtitle 30.91 of the Snohomish County Code (SCC) in response to the County's 2024 Phase I Municipal Stormwater Permit [2026-1182](#)

(Proposed action is to set time and date for a public hearing; suggested time and date is Wednesday, June 17, 2026, at the hour of 10:30 a.m.)

J. Other Business

- 1. Motion 26-218, affirming the Hearing Examiner's decision in the Closed Record Appeal of PBSS Investments, LLC, File Nos. 25-105874 REZO and 25-105880 VAR [2026-0996](#)

K. Public Meetings/Hearings

L. Executive Session

M. Adjourn



Snohomish County Council
General Legislative Session
Meeting Minutes

Council Chair Megan Dunn
Council Vice-Chair Sam Low
Councilmembers: Nate Nehring, Jared Mead, Strom Peterson

Wednesday, May 27, 2026

9:00 AM

Jackson Board Room - 8th Floor
Robert J. Drewel Building
& Remote Meeting

PRESENT:

Council Chair Dunn
Council Vice-Chair Low
Councilmember Nehring
Councilmember Mead
Councilmember Peterson (*not present*)
Jim Martin, Council Staff
Deb Bell, Council Staff
Cynthia Foley, Council Staff
Annika Vaughn, Executive Office
Ryan Leavitt, Barker Leavitt, PLLC
Hilary McGowan, Planning and Development Services
Elena Lao, Deputy Clerk of the Council
**See names listed below of individuals under Public Comment and Resolution.*

A. Call to Order

Chair Dunn called the meeting to order at 9:00 a.m.

B. Roll Call

The clerk called the roll and stated that four members were present.

C. Pledge of Allegiance

Vice-Chair Low led the assembly with the Pledge of Allegiance.

There being no objections, Chair Dunn took the agenda out of order.

E. Public Comment

The following individuals provided public comment:

- Patrick Gahan, resident of Clearview
- Debbie Wetzel
- William Lider, resident of unincorporated Snohomish County
- Willie Russell
- Pete Grosvenor

F. Resolutions

1. Resolution 26-030, recognizing June 5, 2026, as "Spring Into Recovery Day" in Snohomish County [2026-1342](#)

The following individuals spoke in support of the Resolution:

- April Provost, Snohomish County Recovery Center, Associate Director and Board VP
- Mike WasseMiller, Snohomish County Recovery Center member, Community Partner with Conquer

Vice-Chair Low made a motion to approve Resolution 26-030. Councilmember Nehring seconded the motion and it carried unanimously by the four members present.

APPROVED: 4-0

The order of the agenda was resumed.

D. Special Reports

1. Federal Legislative Update

Annika Vaughn, Governmental Affairs Senior Analyst, Executive's Office, provided opening remarks and introduced the new federal relations consultant.

Ryan Leavitt, Barker Leavitt, PLLC, introduced himself and provided a federal legislative update.

G. Consent Agenda

1. Motion 26-186, authorizing the County Executive to execute Contract Amendment 3 for additional services for RFP-020-21BC with Washington Alarm, Inc. at Snohomish County Airport [2026-0904](#)
2. Motion 26-199, authorizing the Snohomish County Executive to execute a contract for the award of RFQ 24-003BC Part C with Jacobs Engineering Group Inc. at the Snohomish County Airport [2026-0910](#)
3. Motion 26-197, authorizing approval of Professional Services Agreement with Timbers Framers Guild Inc. for the Kayak Point Park timber framed picnic shelters [2026-1137](#)
4. Motion 26-189, referring a proposed ordinance relating to Growth Management; revising regulations for sheriff precincts and fire stations; amending Chapters 30.22, 30.23, 30.91F, and 30.91G of the Snohomish County Code; and adding new Sections SCC 30.91F.302 and SCC 30.91S.177 [2026-1120](#)

Vice-Chair Low made a motion to approve the Consent Agenda. Councilmember Nehring seconded the motion and it carried unanimously by the four members present.

APPROVED: 4-0

H. Administrative Matters

1. Motion 26-215, approving Administrative Matters presented at General Legislative Session on May 27, 2026 [2026-1330](#)
 - a. Approving the following Purchasing Award Recommendations:
 - 1) Piggyback Award Recommendation for Public Works Roads for Road Surface and Repair Materials for a proposed term of six (6) years and an estimated spend of \$150,000.00 [2026-1287](#)
 - 2) Revised Bid Award Recommendation for License, IT Asset Management and Network Discovery, to vPrime Tech, with an estimated spend of \$162,000.00 plus applicable Washington State Sales Tax for the initial five (5) year term [2026-1325](#)
 - b. Receiving the following Report:
 - 1) Risk Management 2026 1st Quarter Report [2026-1291](#)

Vice-Chair Low made a motion to approve Motion 26-215. Councilmember Nehring seconded the motion and it carried unanimously by the four members present.

APPROVED: 4-0

I. Action on Items from Committee

- 1. Community Safety and Justice**
- 2. Finance, Budget and Administration**
- 3. Health and Community Services**
- 4. Planning and Community Development**

Deb Bell, Senior Legislative Analyst, provided staff reports for items a. and b.

- a.** Motion 26-204, referring a proposed discussion item relating to Growth Management to the Snohomish County Planning Commission [2026-1235](#)

Discussion followed.

Vice-Chair Low made a motion to approve Motion 26-204. Councilmember Nehringd seconded the motion and it carried unanimously by the four members present.

APPROVED: 4-0

- b.** Motion 26-155, approving the final list of amendments to the Snohomish County Comprehensive Plan and GMA Development Regulations for Docket XXII [2026-0760](#)

Discussion followed.

Vice-Chair Low made a motion to schedule a public hearing to consider Motion 26-255 on Wednesday, July 8, 2026, at the hour of 10:30 a.m. Councilmember Nehring seconded the motion and it carried unanimously by the four members present.

PUBLIC HEARING SCHEDULED: 4-0

5. Public Infrastructure and Conservation**6. Committee of the Whole**

Jim Martin, Senior Legislative Analyst, provided staff reports for items a. to d.

- a. Motion 26-192, appointing Mr. Jonathan Honan to the Snohomish County Historic Preservation Commission [2026-1117](#)

Vice-Chair Low made a motion to approve Motion 26-192. Councilmember Nehring seconded the motion and it carried unanimously by the four members present.

APPROVED: 4-0

- b. Motion 26-193, appointing Ms. Trena Berton to the Snohomish County Historic Preservation Commission [2026-1121](#)

Vice-Chair Low made a motion to approve Motion 26-193. Councilmember Nehring seconded the motion and it carried unanimously by the four members present.

APPROVED: 4-0

- c. Motion 26-201, approving a budget transfer in Grant Fund 130 for funds received from the Washington State Administrative Office of the Courts [2026-1075](#)

Vice-Chair Low made a motion to approve Motion 26-201. Councilmember Nehring seconded the motion and it carried unanimously by the four members present.

APPROVED: 4-0

- d. Motion 26-206, approving contract with Amy Parker to provide indigent services for the period from May 1, 2026, through December 31, 2026 [2026-1181](#)

Vice-Chair Low made a motion to approve Motion 26-206. Councilmember Nehring seconded the motion and it carried unanimously by the four members present.

APPROVED: 4-0

- e. Motion 26-198, authorizing the Executive to sign Amendment No. 2 for Access to Baby and Child Dentistry (ABCD) with Washington State Health Care Authority [2026-1165](#)

Cynthia Foley, Senior Legislative Analyst, provided a staff report.

Vice-Chair Low made a motion to approve Motion 26-198.

Councilmember Nehring seconded the motion and it carried unanimously by the four members present.

APPROVED: 4-0

- f. Ordinance 26-021, relating to regulation of stormwater; amending Chapters 30.63a, 30.63b, Section 30.70.310, and Subtitle 30.91 of the Snohomish County Code (SCC) in response to the County's 2024 Phase I Municipal Stormwater Permit [2026-1182](#)

Deb Bell, Senior Legislative Analyst, provided a staff report.

Hilary McGowan, Senior Planner, Planning and Development Services, provided additional information.

Vice-Chair Low made a motion to schedule a public hearing to consider Ordinance 26-021 on Wednesday, June 17, 2026, at the hour of 10:30 a.m. Councilmember Nehring seconded the motion and it carried unanimously by the four members present.

PUBLIC HEARING SCHEDULED: 4-0

J. Other Business

1. Motion 26-218, affirming the Hearing Examiner's decision in the Closed Record Appeal of PBSS Investments, LLC, File Nos. 25-105874 REZO and 25-105880 VAR [2026-0996](#)

Deb Bell, Senior Legislative Analyst, provided a staff report.

Vice-Chair Low made a motion to approve Motion 26-218. Councilmember Nehring seconded the motion and it carried unanimously by the four members present.

APPROVED: 4-0

K. Public Meetings/Hearings

L. Executive Session

M. Adjourn

Chair Dunn adjourned the Council for the day at 9:55 a.m.