

Approved: 4/13/2022

Effective: 4/29/2022

1  
2  
3  
4  
5  
6  
7  
8  
9  
10  
11  
12  
13  
14  
15  
16  
17  
18  
19  
20  
21  
22  
23  
24  
25  
26  
27  
28  
29  
30  
31  
32  
33  
34  
35  
36  
37  
38  
39  
40  
41  
42  
43  
44  
45  
46

SNOHOMISH COUNTY COUNCIL  
SNOHOMISH COUNTY, WASHINGTON

ORDINANCE NO. 22-013

ADOPTING CHANGES IN VOTING PRECINCTS PURSUANT TO  
RCW 29A.16.040, RCW 29A.16.050 AND CHAPTER 2.47 SCC; AMENDING  
CHAPTER 2.47 SNOHOMISH COUNTY CODE

WHEREAS, SCC 2.47.040(2) provides that the County Auditor may temporarily adjust precinct boundaries to maintain conformance with applicable state laws, and that such revisions to voting precincts must be submitted to the County Council for adoption by ordinance no later than May 1 of each year; and

WHEREAS, Exhibit A attached hereto sets forth the precinct changes made by the Auditor since April 14, 2021, including those temporarily adjusted to maintain conformance with applicable state law, resulting in a total of 843 voting precincts in Snohomish County. Exhibit A details 5 administrative changes to precincts due to growth in the number of voters in a precinct, 12 changes due to congressional redistricting, 45 changes due to legislative redistricting, 1 change due to county council redistricting, and 11 changes to precincts due to city annexations;

NOW, THEREFORE, BE IT ORDAINED:

Section 1. The Council finds that pursuant to the authority of SCC 2.47.040(2), the Auditor made those adjustments to precinct boundaries since April 14, 2021, that are set forth in Exhibit A, attached hereto and incorporated herein by this reference.

Section 2. Snohomish County Code Section 2.47.030, last amended by Ordinance 21-016 on April 14, 2021, is amended to read:

**2.47.030 Precincts adopted.**

(1) The adopted voting precinct boundaries for the county are those set forth in the precinct map books maintained on file with the clerk of the council and the Snohomish County Auditor's Office, subject to revision from time to time in accordance with SCC 2.47.040.

(2) To implement boundary changes resulting from redistricting following the federal decennial census and to implement changes that are necessary to maintain conformance with applicable laws in accordance with SCC 2.47.040, the precinct boundaries adopted by subsection (1) are revised cumulatively as set forth in the following documents:


- (a) Exhibit A attached to Ordinance 02-016.
- (b) Exhibit A attached to Ordinance 03-046.

- 1 (c) Exhibit A attached to Ordinance 04-054.
- 2 (d) Exhibit A attached to Ordinance 05-037.
- 3 (e) Exhibit A attached to Ordinance 06-035.
- 4 (f) Exhibit A attached to Ordinance 07-028.
- 5 (g) Exhibit A attached to Ordinance 08-061.
- 6 (h) Exhibit A attached to Ordinance 09-021.
- 7 (i) Exhibit A attached to Ordinance 10-015.
- 8 (j) Exhibit A attached to Ordinance 11-012.
- 9 (k) Exhibit A attached to Ordinance 12-016.
- 10 (l) Exhibit A attached to Ordinance 13- 019.
- 11 (m) Exhibit A attached to Ordinance 14-014.
- 12 (n) Exhibit A attached to Ordinance 15-018.
- 13 (o) Exhibit A attached to Ordinance 16-012.
- 14 (p) Exhibit A attached to Ordinance 17-012.
- 15 (q) Exhibit A attached to Ordinance 18-024.
- 16 (r) Exhibit A attached to Ordinance 19-011.
- 17 (s) Exhibit A attached to Ordinance 20-014.
- 18 (t) Exhibit A attached to Ordinance 21-016.
- 19 (u) Exhibit A attached to Ordinance 22-013.

20  
 21 Copies of these documents are on file with the clerk of the council and the Snohomish  
 22 county auditor's office.

23  
 24 PASSED this 13th day of April, 2022.

25  
 26 SNOHOMISH COUNTY COUNCIL  
 27 Snohomish County, Washington


28   
 29 \_\_\_\_\_  
 30 Chairperson

31 ATTEST:

32   
 33 \_\_\_\_\_  
 34 Asst. Clerk of the Council


- 35
- 36 (X) APPROVED
- 37 ( ) EMERGENCY
- 38 ( ) VETOED
- 39

DATE: April 19, 2022

40   
 41 \_\_\_\_\_  
 42 County Executive

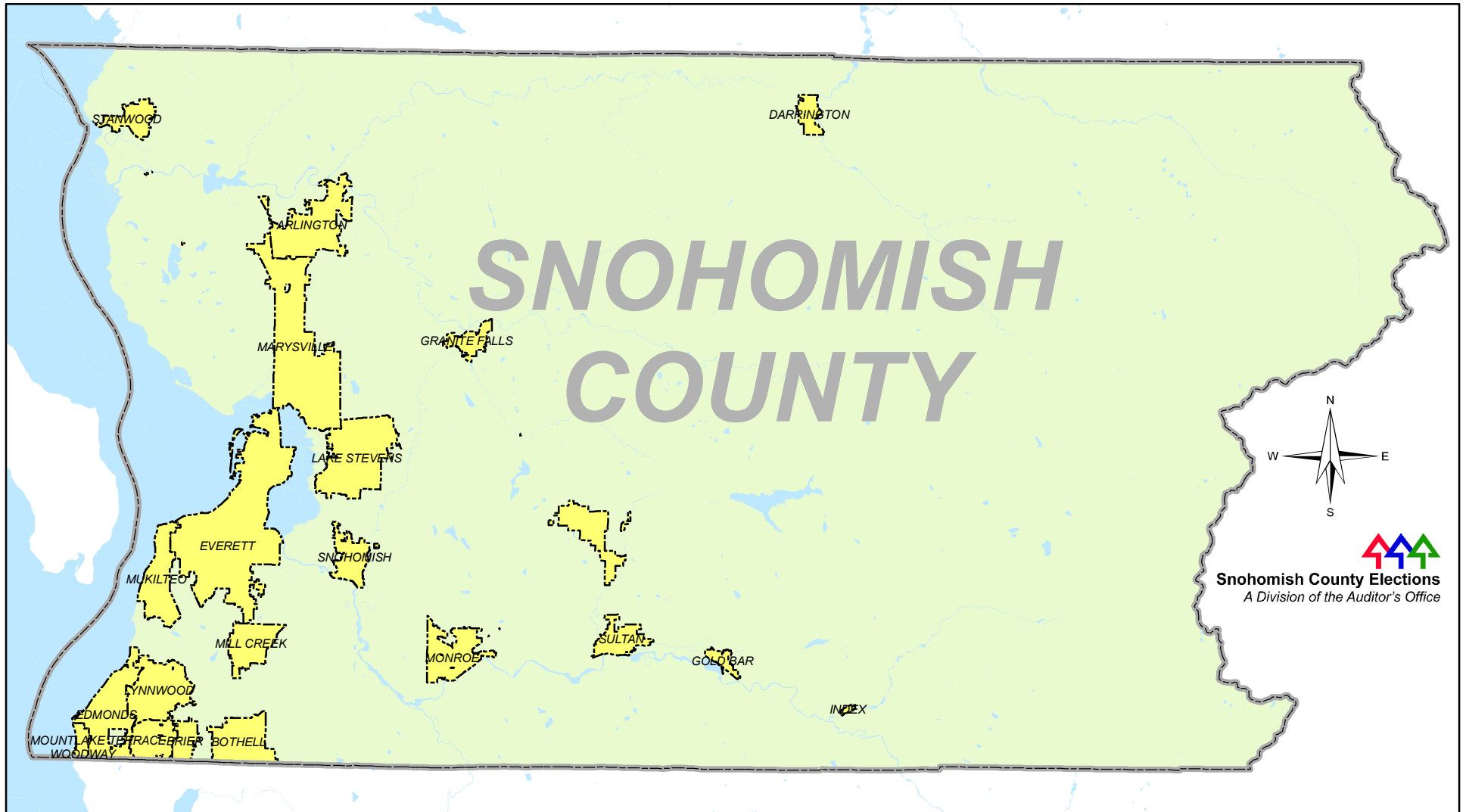
43 ATTEST:

44   
 45 \_\_\_\_\_

46 Approved as to form only:  
 47  3/10/22  
 48 \_\_\_\_\_  
 Deputy Prosecuting Attorney

ORDINANCE NO. 22-013  
 ADOPTING CHANGES IN  
 VOTING PRECINCTS, ETC.

# PRECINCT CHANGES 2022



**Snohomish County Auditor  
Garth Fell**

## **Statistics For 2022 Precinct Adjustments**

---

<b>Changes to precincts to reduce voter counts</b>	<b>5</b>
<b>Changes to precincts due to congressional redistricting</b>	<b>12</b>
<b>Changes to precincts due to legislative redistricting</b>	<b>45</b>
<b>Changes to precincts due to county council redistricting</b>	<b>1</b>
<b>Changes to precincts due to annexations</b>	<b>11</b>
<b>Total</b>	<b><u>74</u></b>
<b>Total number of precincts involved in changes</b>	<b>141</b>
<b>Last year's number of precincts</b>	<b>827</b>
<b>New precincts created</b>	<b>+19</b>
<b>Precincts dissolved</b>	<b>-3</b>
<b>New total number of precincts</b>	<b><u>843</u></b>

## COUNTY COUNCIL DISTRICT PRECINCT COUNT

<u>DISTRICTS</u>	<u>2021</u>	<u>2022</u>	<u>Estimated Voters</u>
COUNCIL DISTRICT #1	178	187	109,310
COUNCIL DISTRICT #2	149	162	95,662
COUNCIL DISTRICT #3	153	155	97,478
COUNCIL DISTRICT #4	166	156	95,730
COUNCIL DISTRICT #5	<u>181</u>	<u>183</u>	<u>109,106</u>
Totals	827	843	507,286

MAP #	PRECINCT NAME	COUNCIL DISTRICT	COMMENT
-------	---------------	------------------	---------

**Changes To Reduce Voter Counts**

1	From Marysville 30 To <b>Marysville 68 (new)</b>	1	
2	From Outlook To <b>Glenmore (new)</b>	1	
3	From Dumas To <b>McCollum (new)</b>	2	
4	From Everett 20 To <b>Everett 22</b>	2	
5	From Tulalip 3 To <b>Tulalip 2</b>	2	

**Changes Due to Congressional Redistricting**

6	From Firtree and Sleepy Hollow To <b>Airpark</b>	1	
7	From Jordan Trails and Pilot To <b>McElroy (new)</b>	1	
8	From Lochsloy To <b>Tree Farm</b>	1	
9	From Marysville 1 To <b>Marysville 69 (new)</b>	1	
10	From Pilchuck To <b>Newberg</b>	1	
11	From Lind To <b>Olivia</b>	2	
12	From Olivia To <b>Stock Show</b>	2	

MAP #	PRECINCT NAME	COUNCIL DISTRICT	COMMENT
-------	---------------	------------------	---------

**Changes Due to Congressional Redistricting (continued)**

13	From Dale and Post To <b>Dale and Post</b>	3	
14	From Harmony To <b>Madison</b>	3	
15	From Pioneer To <b>Fairwood</b>	3	
16	From Mero To <b>Pipeline</b>	5	
17	From Mill To <b>Ridgeway</b>	5	

**Changes Due to Legislative Redistricting**

18	From Burn Hill To <b>Burn (new) and Eagle (new)</b>	1	
19	From Edgecomb To <b>McPherson (new)</b>	1	
20	From Marysville 14 To <b>Marysville 19</b>	1	
21	From Marysville 43 To <b>Marysville 15</b>	1	
22	From Marysville 46 To <b>Marysville 45 and Marysville 60</b>	1	
23	From Marysville 58 To <b>Marysville 5</b>	1	
24	From McFarland To <b>Tronson</b>	1	

MAP #	PRECINCT NAME	COUNCIL DISTRICT	COMMENT
-------	---------------	------------------	---------

**Changes Due to Legislative Redistricting** (continued)

	From Pilot	1	
25	To <b>Burn (new)</b>		
	From Everett 47 and Everett 84	2	
26	To <b>Everett 47 and Everett 84</b>		
	From Everett 57	2	
27	To <b>Everett 65</b>		
	From Everett 59	2	
28	To <b>Everett 58 and Everett 87</b>		
	From Everett 68	2	
29	To <b>Everett 90</b>		
	From Everett 79	2	
30	To <b>Everett 83</b>		
	From Everett 83	2	
31	To <b>Everett 64</b>		
	From Everett 95	2	
32	To <b>Everett 84</b>		
	From Holiday	2	
33	To <b>Silver Lake</b>		
	From Edmonds 6 and Edmonds 12	3	
34	To <b>Edmonds 6 and Edmonds 12</b>		
	From Edmonds 18	3	
35	To <b>Edmonds 53 (new)</b>		
	From Edmonds 42	3	
36	To <b>Edmonds 48</b>		
	From Ridgeview	3	
37	To <b>Magnolia</b>		



MAP #	PRECINCT NAME	COUNCIL DISTRICT	COMMENT
-------	---------------	------------------	---------

**Changes Due to Legislative Redistricting (continued)**

	From Stone Gate	3	
38	To <b>Red Oak (new)</b>		
	From Kingman	4	
39	To <b>Sinclair (new) and Withers</b>		
	From Rhody Ridge	4	
40	To <b>Terrace</b>		
	From Bostian and Wellington	5	
41	To <b>Bostian and Wellington</b>		
	From Centennial	5	
42	To <b>Machias</b>		
	From Chain Lake, Pipeline and Wagner	5	
43	To <b>Richardson (new)</b>		
	From Fairview, Robinhood and Trombley	5	
44	To <b>Nottingham (new)</b>		
	From Haines	5	
45	To <b>Four Corners</b>		
	From High Bridge	5	
46	To <b>Tualco</b>		
	From Lupine	5	
47	To <b>Storm Lake</b>		
	From Machias	5	
48	To <b>Riviera (new)</b>		
	From Marks	5	
49	To <b>Cavalero (new)</b>		
	From Marks	5	
50	To <b>Hillside</b>		

MAP #	PRECINCT NAME	COUNCIL DISTRICT	COMMENT
-------	---------------	------------------	---------

**Changes Due to Legislative Redistricting (continued)**

51	From Pipeline To <b>Chain Lake</b>	5	
52	From Rivercrest To <b>Jordan</b>	5	
53	From Siler To <b>Welch</b>	5	
54	From South Lake Stevens To <b>Kensington</b>	5	
55	From Storm Lake To <b>Iverson</b>	5	
56	From Sultan 2 To <b>Sultan 1 and Sultan 4</b>	5	
57	From Sultan 3 To <b>Sultan 2</b>	5	
58	From Sultan River To <b>Trout (new)</b>	5	
59	From Turner To <b>Wellington</b>	5	
60	From West Fork To <b>Mero</b>	5	
61	From Winter Lake To <b>Wallace</b>	5	
62	From Woods Creek To <b>Highland</b>	5	

MAP #	PRECINCT NAME	COUNCIL DISTRICT	COMMENT
-------	---------------	------------------	---------

**Changes Due to County Council Redistricting**

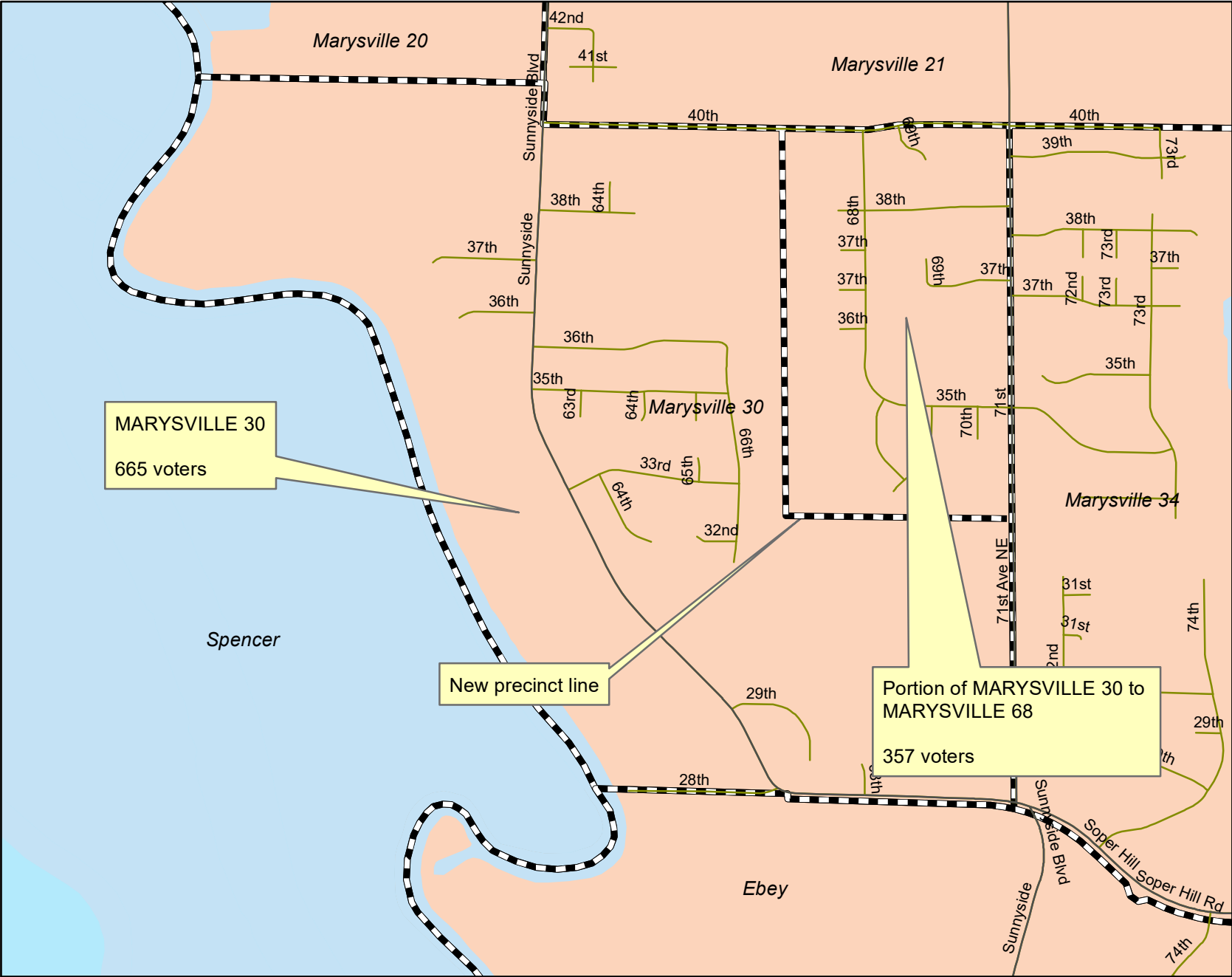
	From Willowdale	4	
63	To <b>Crawford</b>	3	

**Changes Due to City Annexations**

64	From Sauk To <b>Darrington</b>	1	ORD 764 Municipal Purpose Annexation
65	From Spencer To <b>Everett 5</b>	2	ORD 3801-21 Smith Island West Annexaton
66	From Meadow To <b>Lake Stevens 5</b>	5	ORD 1094 Machias Industrial Annexation
67	From Winter Lake To <b>Sultan 5</b>	5	ORD 1349-21 Tortorice Annexation
68	From Cutoff To <b>Lake Stevens 33 (new)</b>	5	ORD 1112 ILA South Annexation
69	From Greenwood To <b>Lake Stevens 33 (new)</b>	5	ORD 1112 ILA North Annexation
70	From Lake Stevens 25 To <b>Lake Stevens 33 (new)</b>	5	ORD 1112 ILA Annexation
71	From Pellerin (dissolved) To <b>Lake Stevens 24</b>	5	ORD 1112 ILA South Annexation
72	From Pellerin (Dissolved) To <b>Lake Stevens 34 (new)</b>	5	ORD 1112 ILA South Annexation
73	From Pennant (Dissolved) To <b>Lake Stevens 32 (new)</b>	5	ORD 1112 ILA North Annexation
74	From Stitch (Dissolved) To <b>Lake Stevens 33 (new)</b>	5	ORD 1112 ILA North Annexation

# MARYSVILLE 30 to MARYSVILLE 68 (new) to reduce voter count

( County Council District 1 )



**Legend**

- Major Roads
- Streets

**Congressional**

- 1
- 2



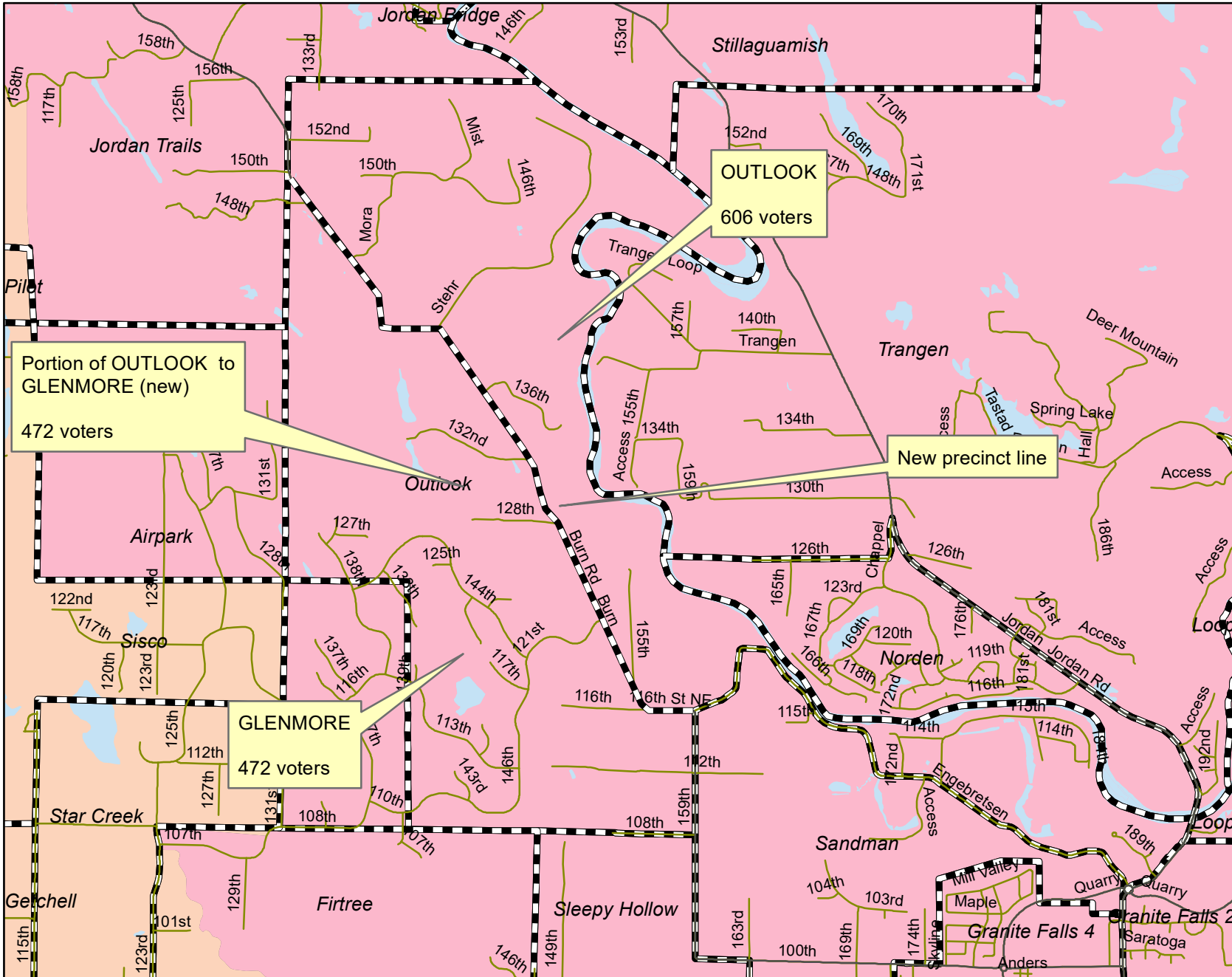
**Snohomish County Elections**  
A Division of the Auditor's Office



Map #

# OUTLOOK to GLENMORE (new) to reduce voter count

( County Council District 1 )



- Legend**
- Major Roads
  - Streets
  - Congressional**
  - 1
  - 8

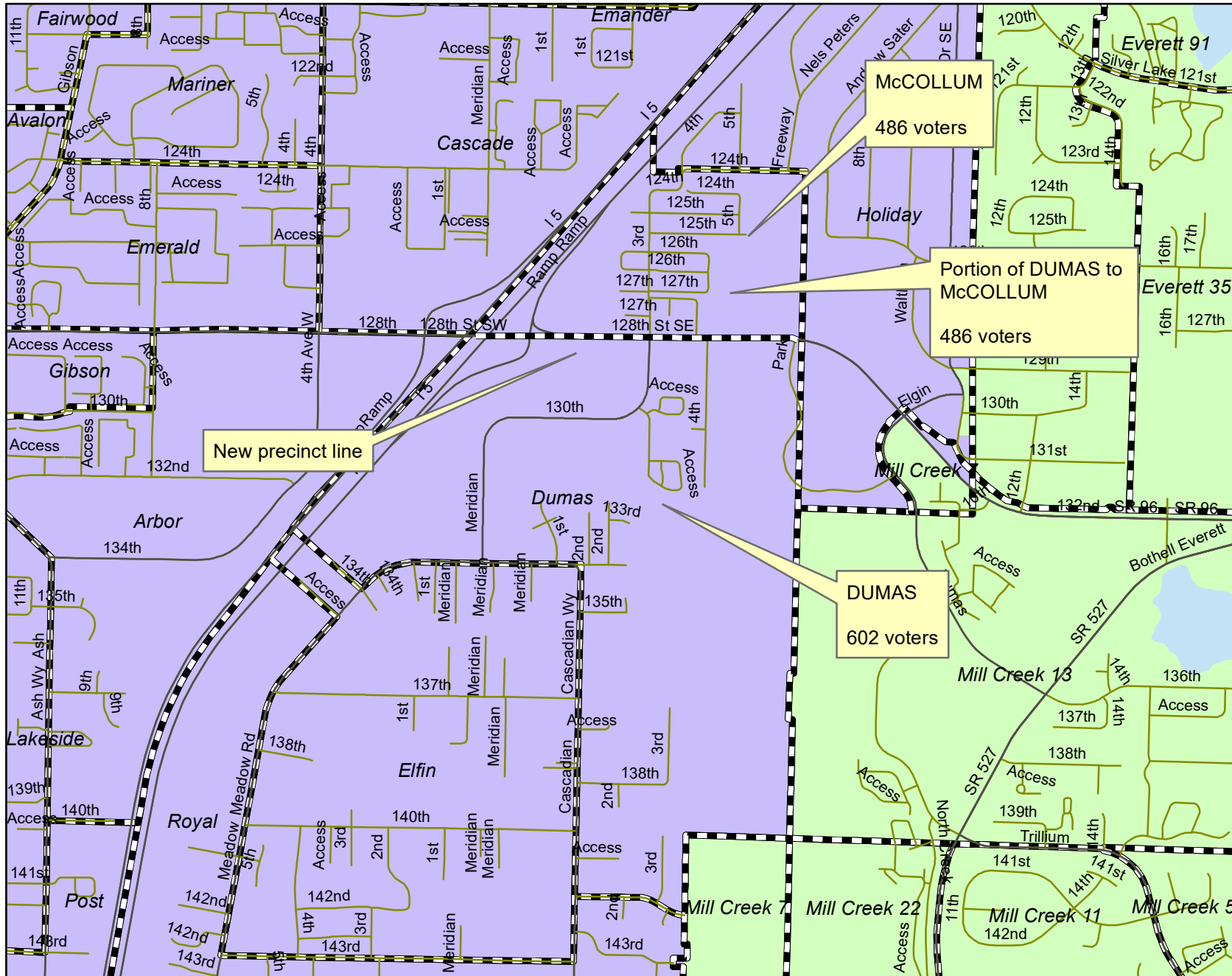


  
**Snohomish County Elections**  
A Division of the Auditor's Office

**2**  
Map #

# DUMAS to McCOLLUM (new) to reduce voter count

( County Council District 2 )

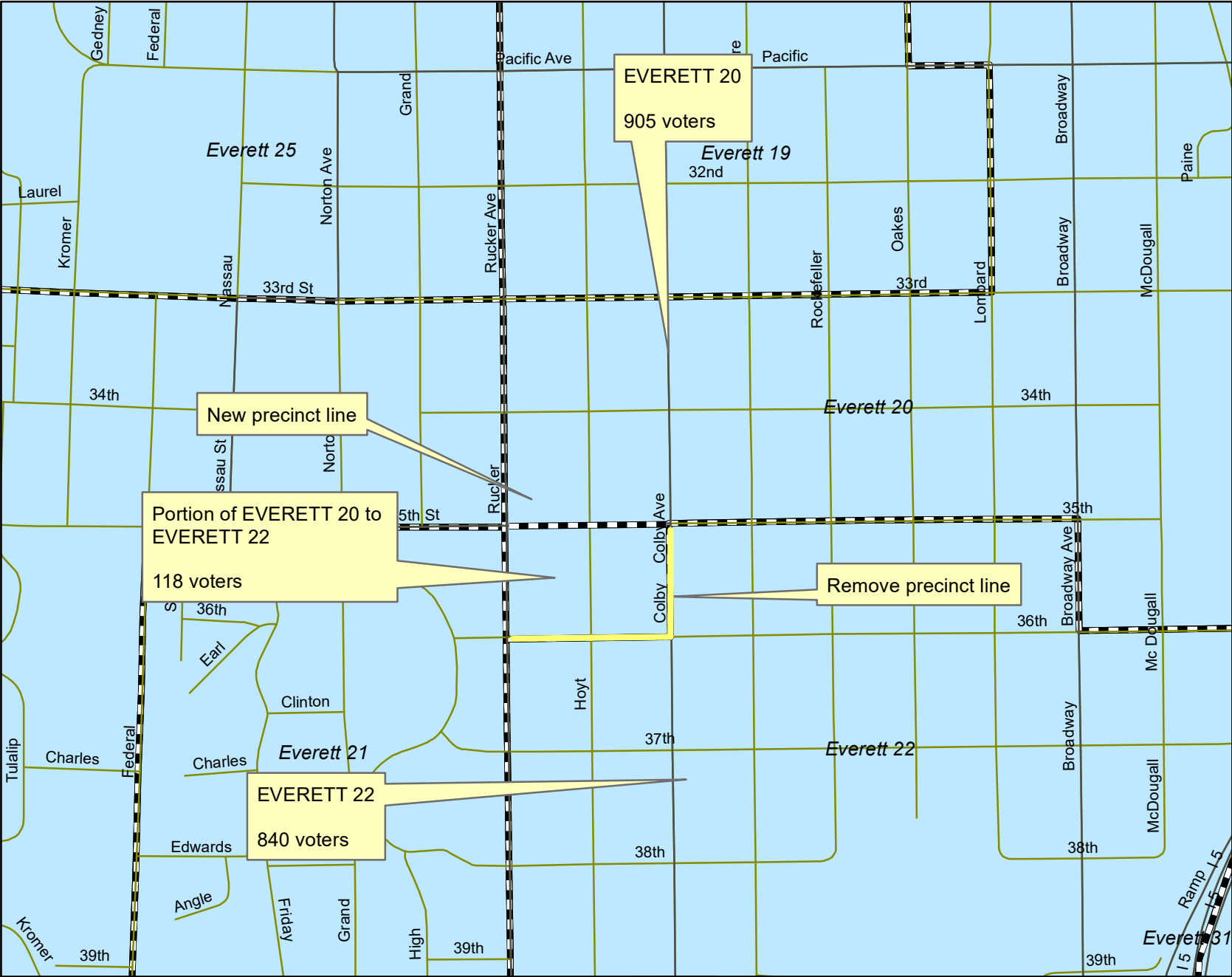


- Legend**
- Major Roads
  - Streets
- Legislative**
- 21
  - 44



# EVERETT 20 to EVERETT 22 to reduce voter count

( County Council District 2 )



**Legend**  
— Major Roads  
— Streets  
**Legislative**  
38



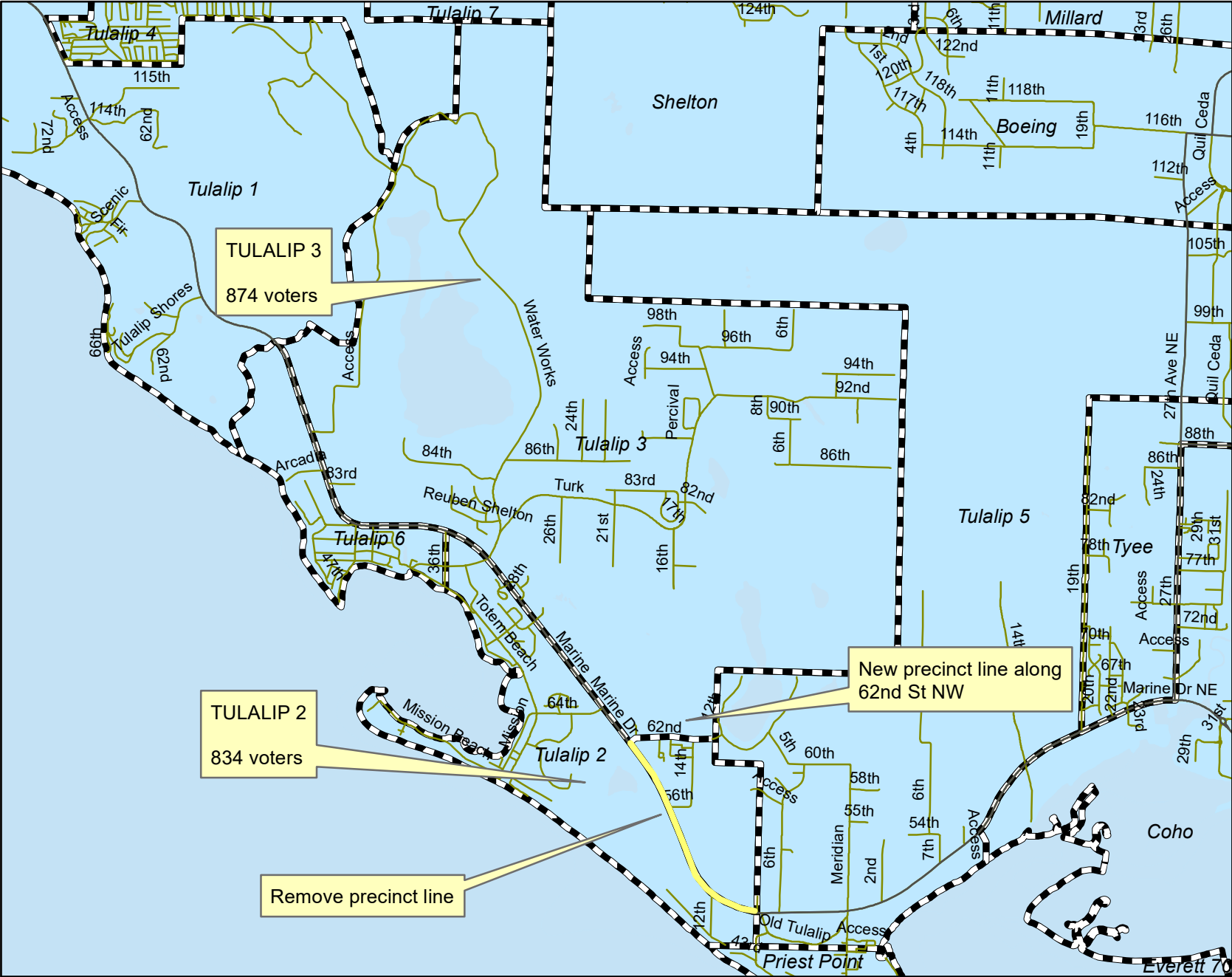
  
**Snohomish County Elections**  
A Division of the Auditor's Office



**Map #**

# TULALIP 3 to TULALIP 2 to reduce voter count

( County Council District 2 )



- Legend**
- Major Roads
  - Streets
  - Legislative**
  - 38



**Snohomish County Elections**  
A Division of the Auditor's Office

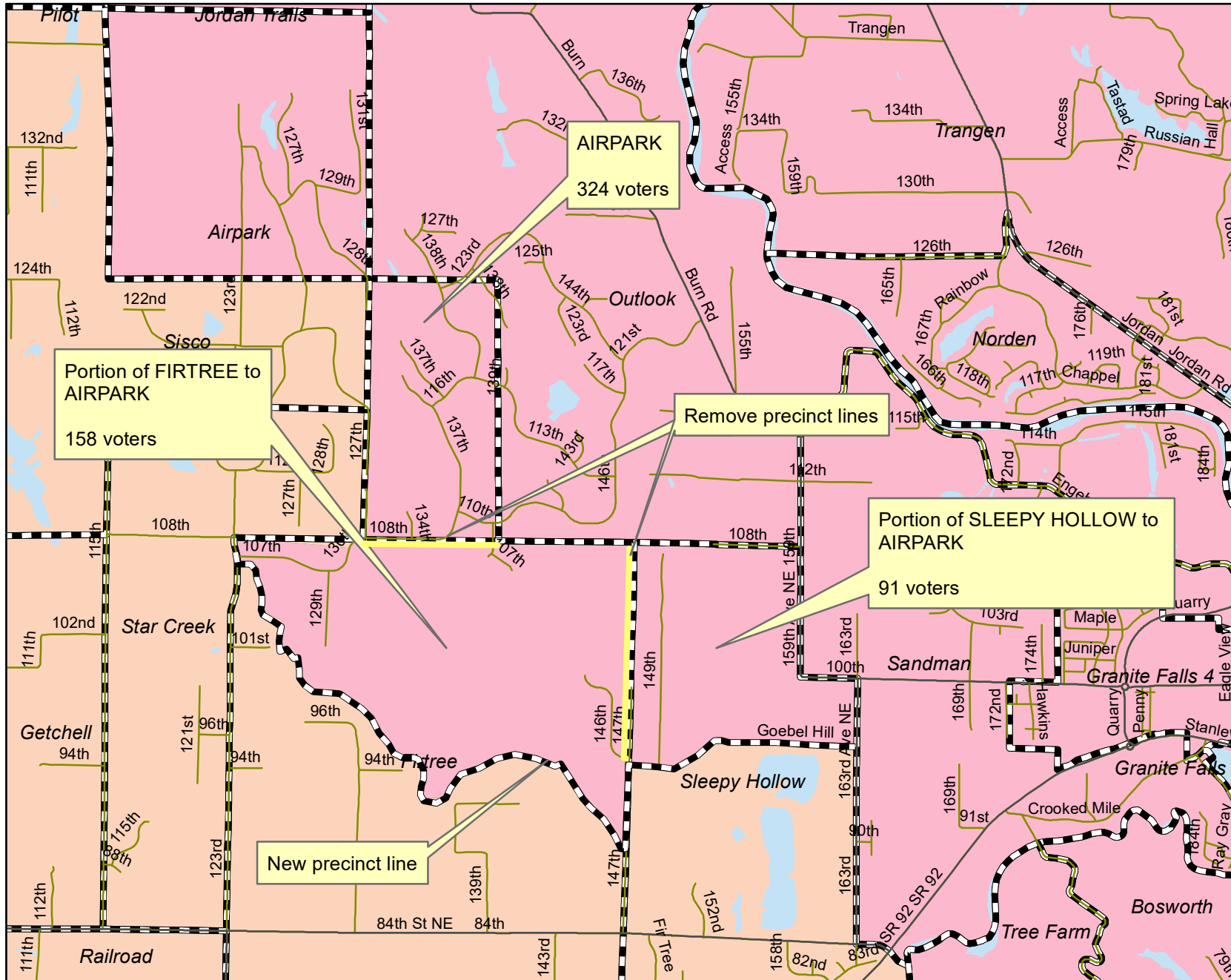


Map #



# FIRTREE and SLEEPY HOLLOW to AIRPARK due to congressional district change

( County Council District 1 )



**Legend**

- Major Roads
- Streets
- Congressional**
- 1
- 8



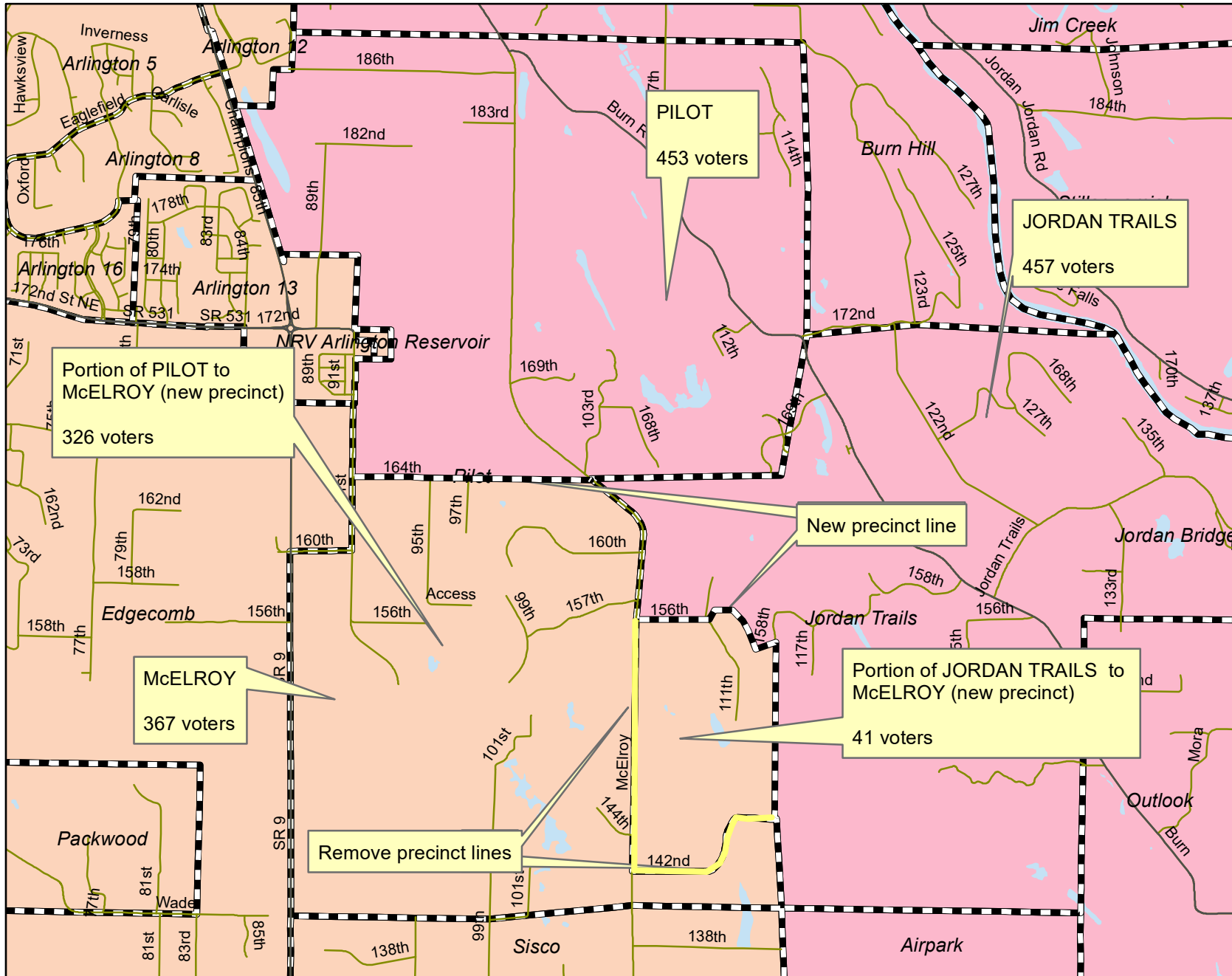
**Snohomish County Elections**  
A Division of the Auditor's Office



**Map #**

# JORDAN TRAILS and PILOT to McELROY (new) due to congressional district change

( County Council District 1 )




### Legend

- Major Roads
- Streets
- Congressional**
  - 1
  - 8



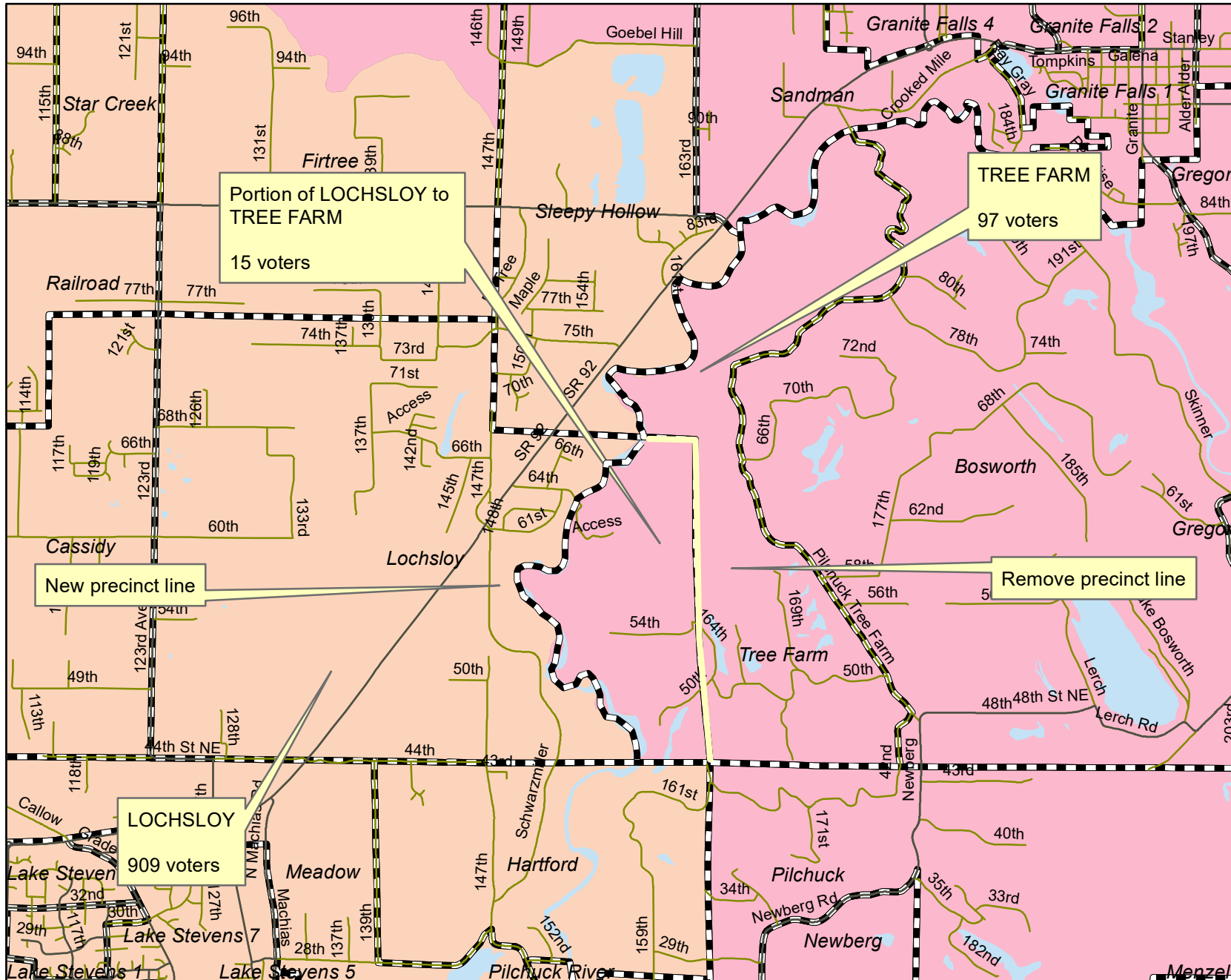
**Snohomish County Elections**  
A Division of the Auditor's Office



Map #

# LOCHSLOY to TREE FARM due to congressional district change

( County Council District 1 )



**Legend**


- Major Roads
- Streets

**Congressional**

- 1
- 8



**Snohomish County Elections**  
A Division of the Auditor's Office



**Map #**

# MARYSVILLE 1 to MARYSVILLE 69 (new) due to congressional district change

( County Council District 1 )



**Legend**

- Major Roads
- Streets

**Congressional**

- 1
- 2



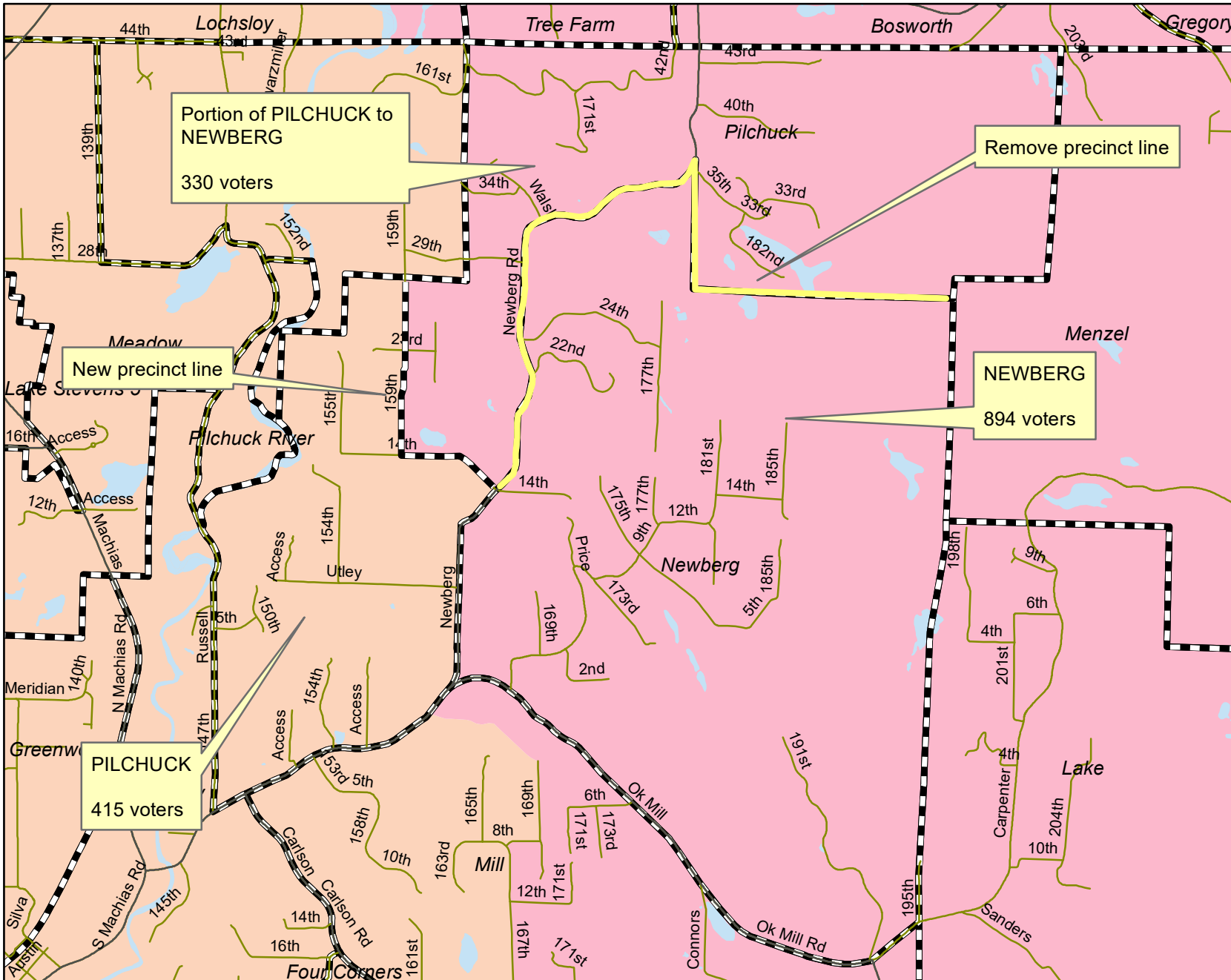
**Snohomish County Elections**  
A Division of the Auditor's Office




**Map #**

# PILCHUCK to NEWBERG

( County Council District 1 )



**Snohomish County Elections**  
A Division of the Auditor's Office

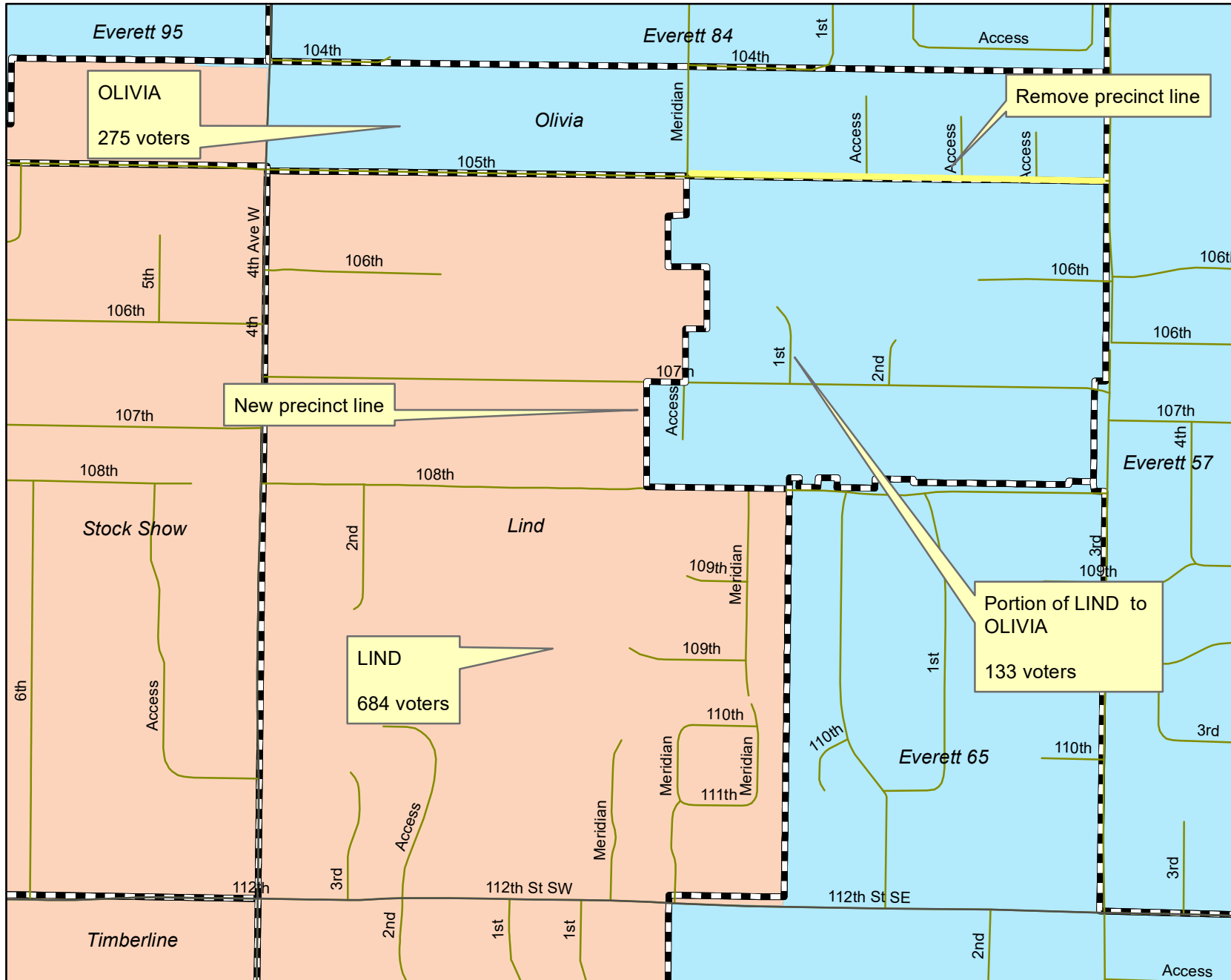


**Map #**

# LIND to OLIVIA

## due to congressional district change

( County Council District 2 )



**Legend**

- Major Roads
- Streets

**Congressional**

- 1
- 2



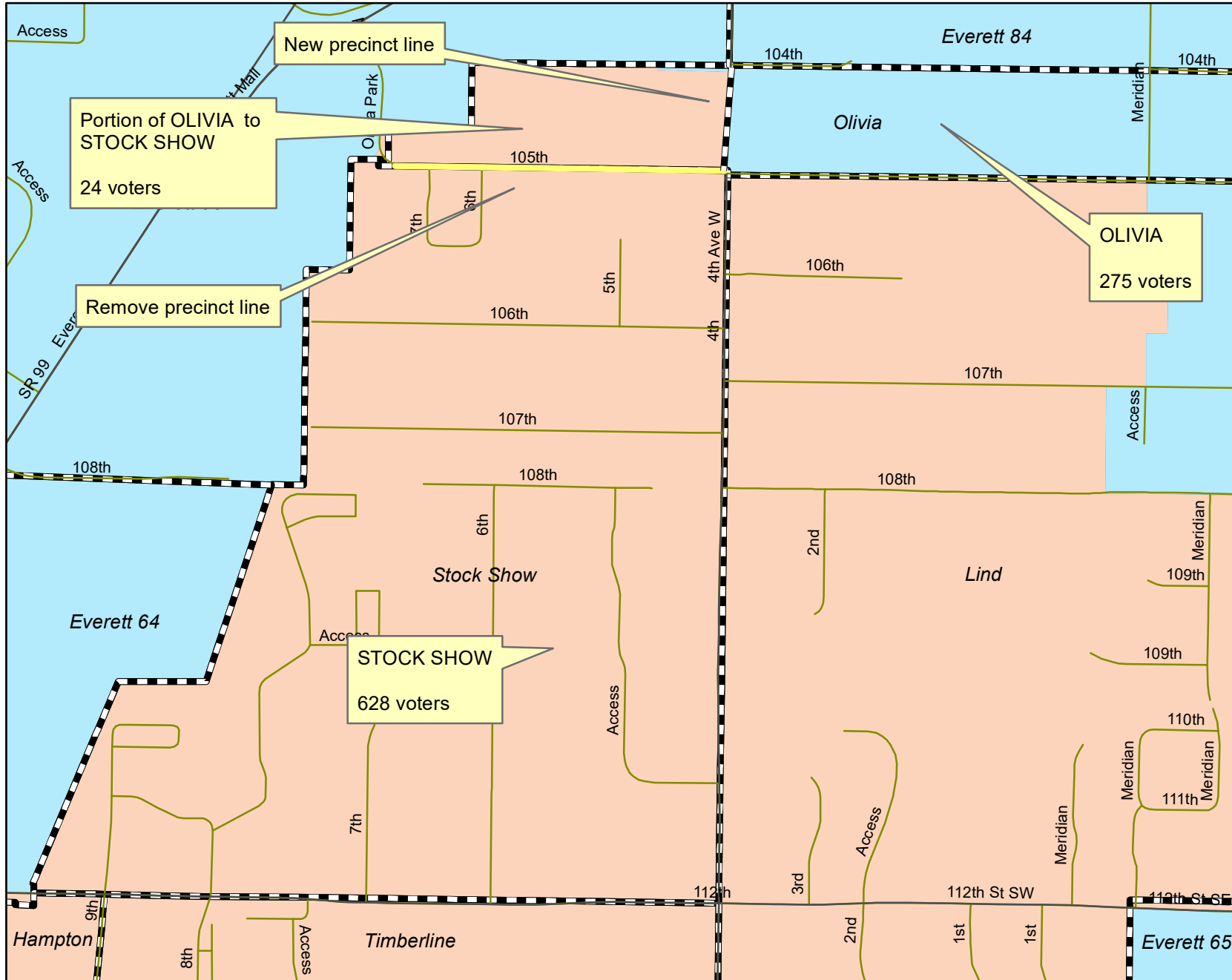
  
**Snohomish County Elections**  
 A Division of the Auditor's Office

**11**

**Map #**

# OLIVIA to STOCK SHOW due to congressional district change

( County Council District 2 )



- Legend**
- Major Roads
  - Streets
- Congressional**
- 1
  - 2



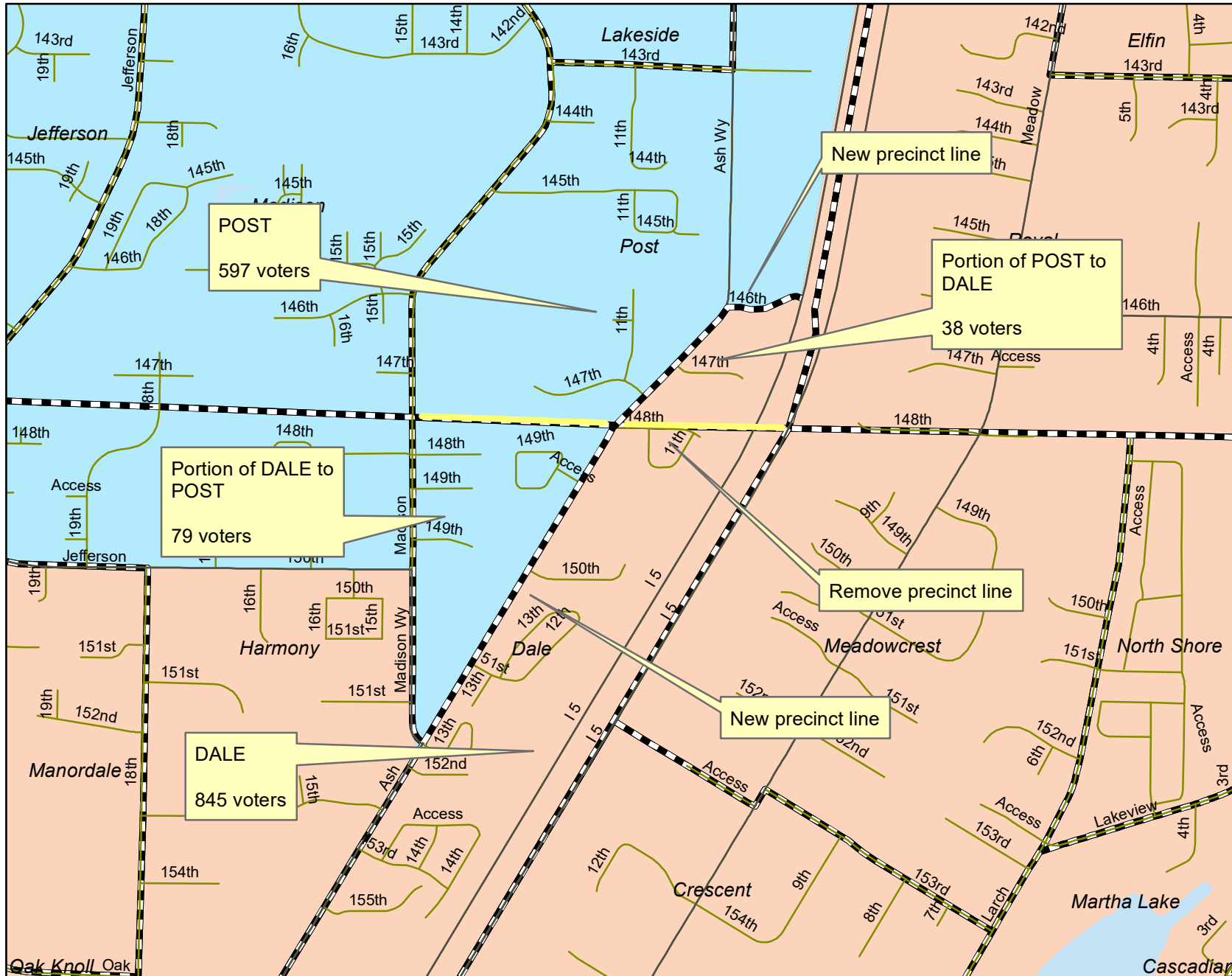
**Snohomish County Elections**  
A Division of the Auditor's Office

**12**

**Map #**

# DALE to / from POST due to congressional district change

( County Council District 3 )



### Legend

- Major Roads
- Streets
- Congressional**
  - 1
  - 2



**Snohomish County Elections**  
A Division of the Auditor's Office

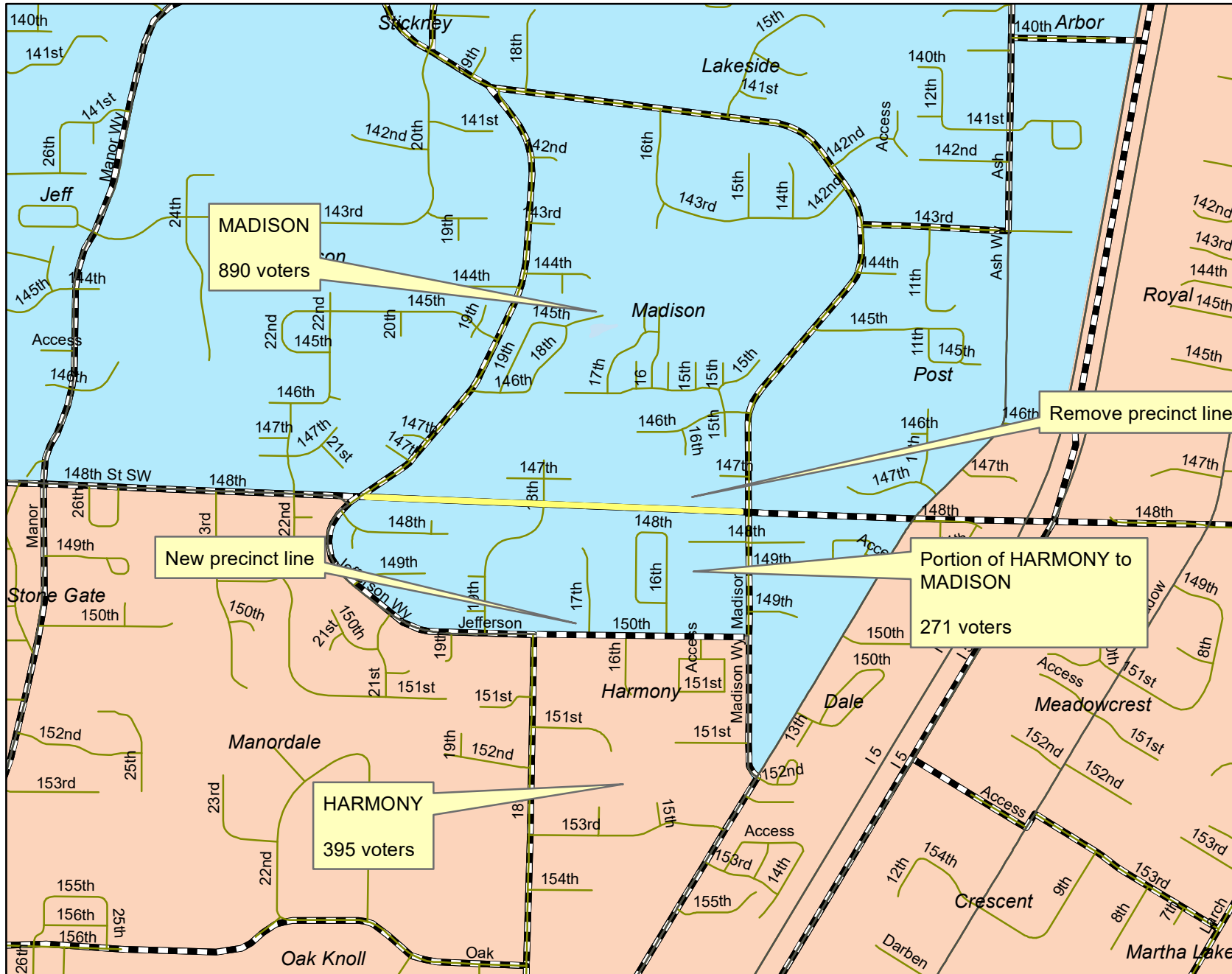
**13**

Map #



# HARMONY to MADISON due to congressional district change

( County Council District 3 )



**Legend**

- Major Roads
- Streets
- Congressional**
- 1
- 2



**Snohomish County Elections**  
A Division of the Auditor's Office



**Map #**

# PIONEER to FAIRWOOD

## due to congressional district change

( County Council District 3 )



**Legend**

- Major Roads
- Streets

**Congressional**

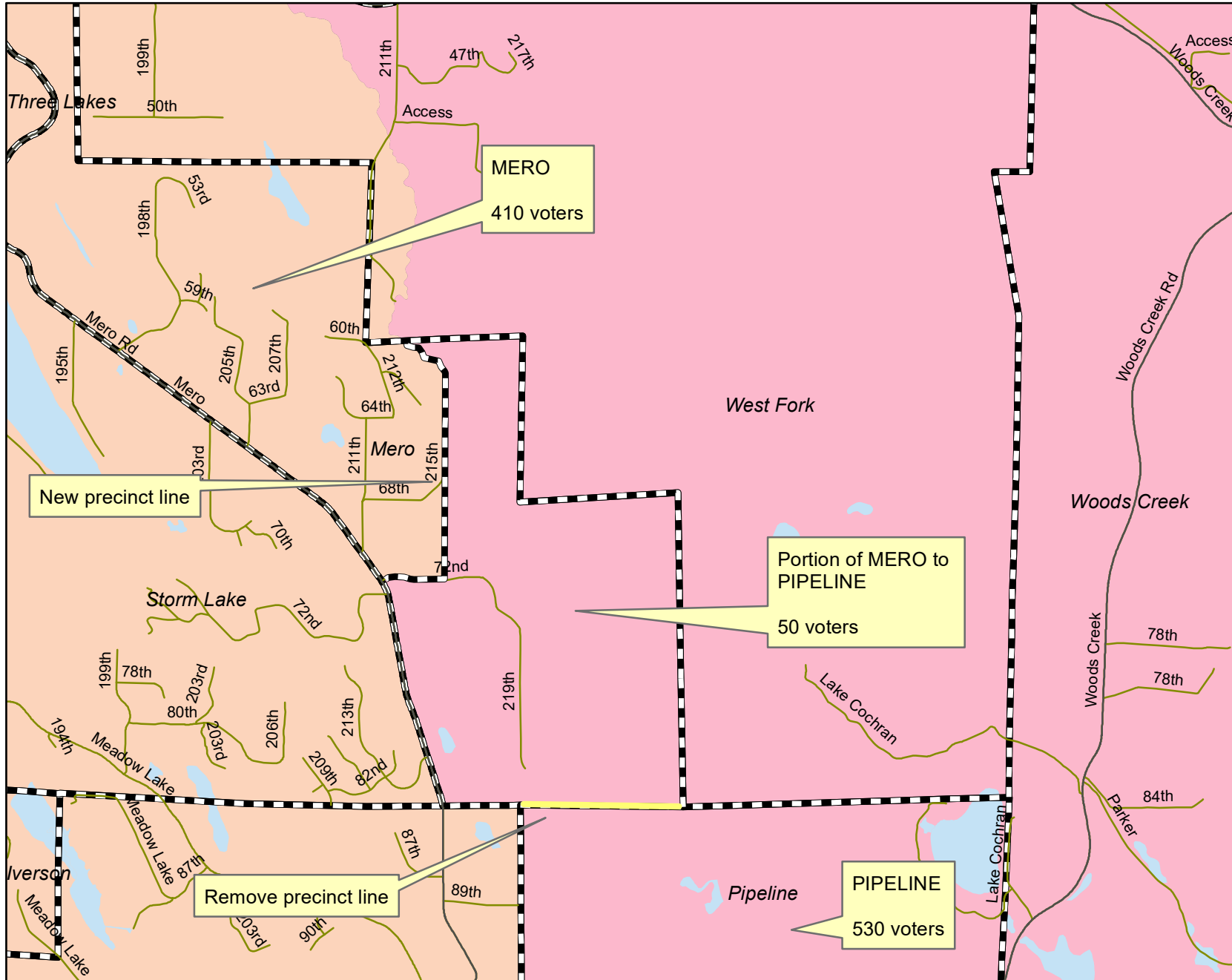
- 1
- 2



**15**  
Map #

# MERO to PIPELINE due to congressional district change

( County Council District 5 )



## Legend

- Major Roads
- Streets

## Congressional

- 1
- 8



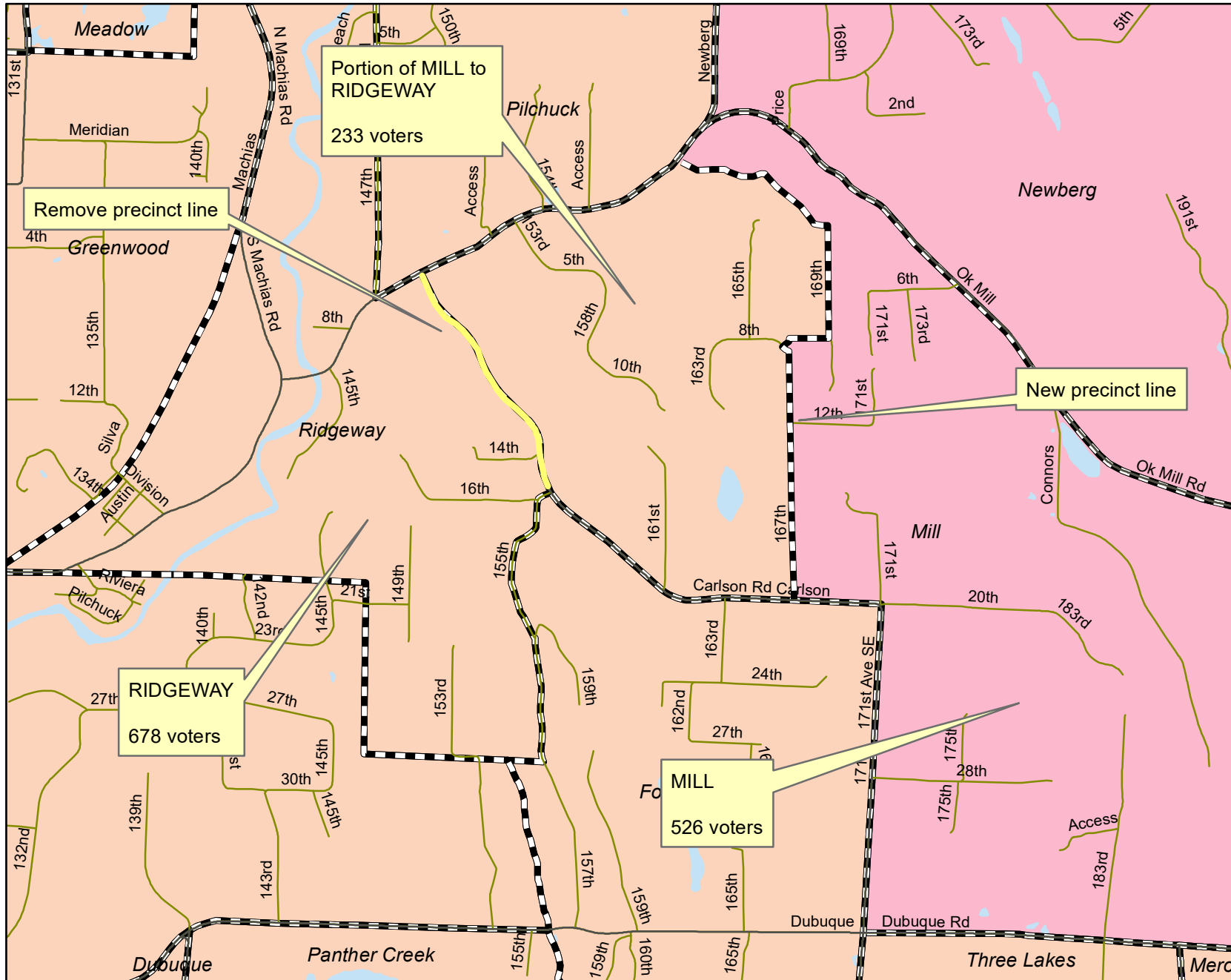
**Snohomish County Elections**  
A Division of the Auditor's Office

**16**

Map #

# MILL to RIDGEWAY due to congressional district change

( County Council District 5 )



**Legend**  
— Major Roads  
— Streets  
**Congressional**  
1  
8



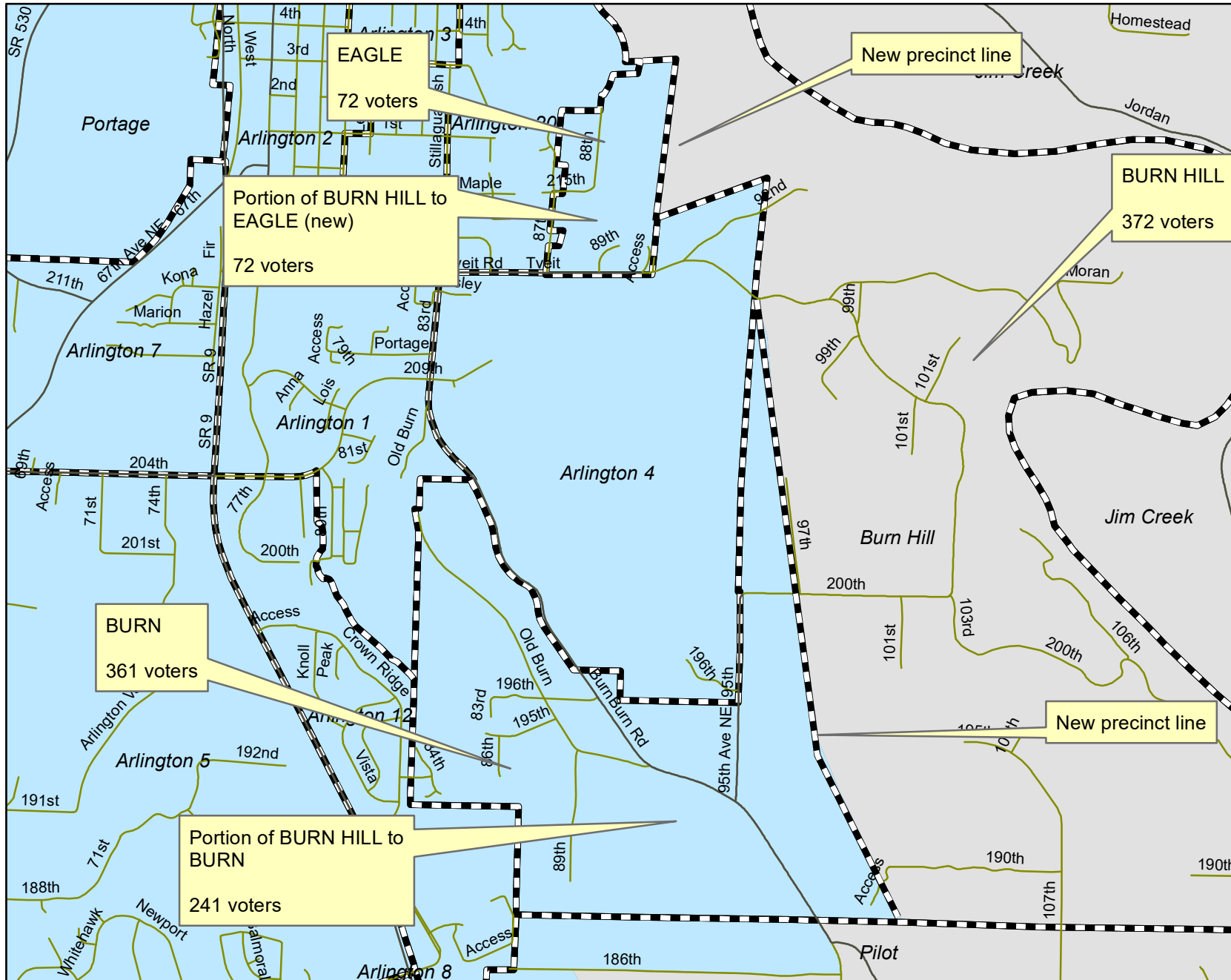
  
**Snohomish County Elections**  
A Division of the Auditor's Office

**17**

**Map #**

# BURN HILL to BURN (new) and EAGLE (new)

( County Council District 1 )



### Legend

- Major Roads
- Streets
- Legislative**
- 10
- 39



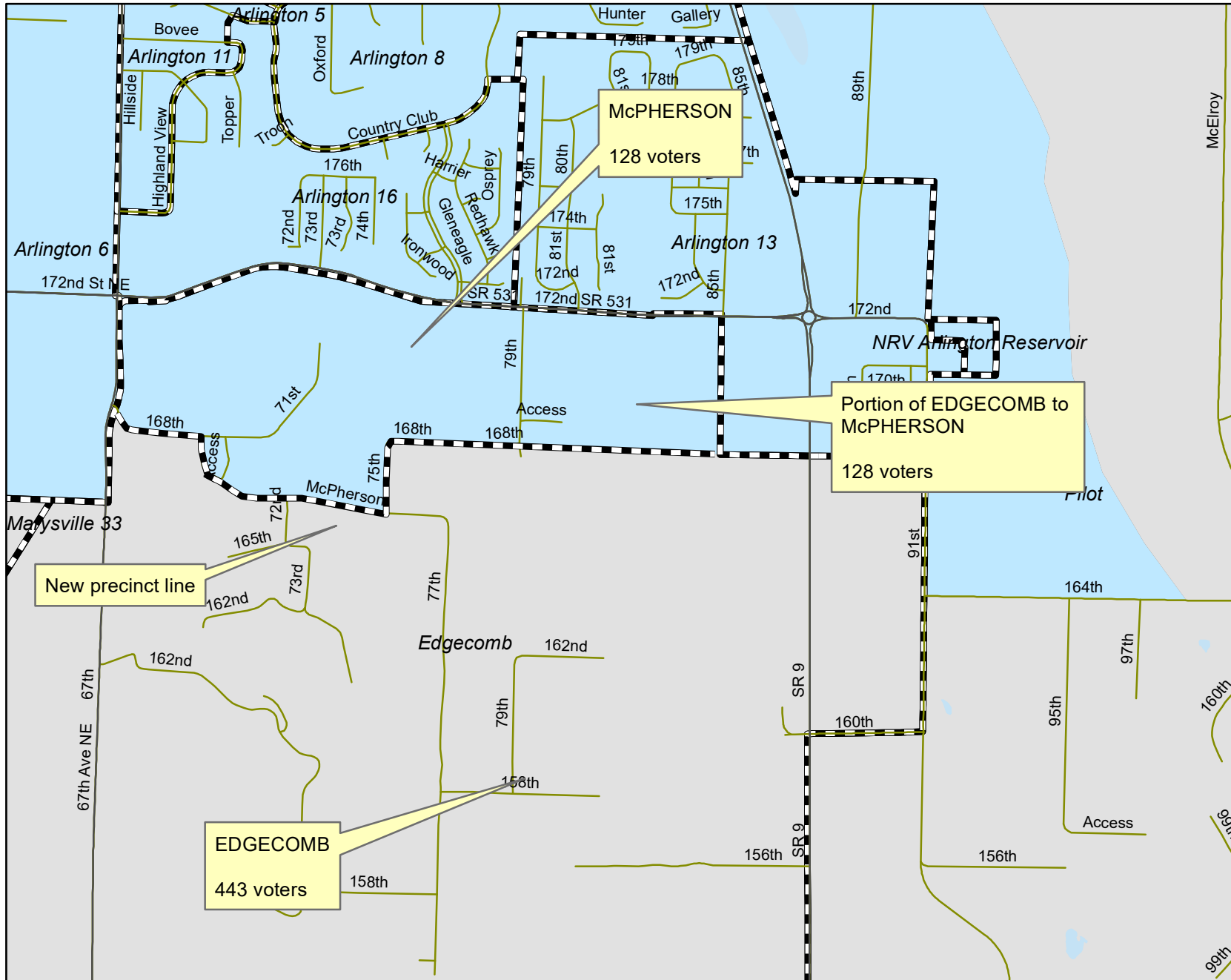
**Snohomish County Elections**  
A Division of the Auditor's Office

**18**

Map #

# EDGECOMB to McPHERSON (new) due to legislative district change

( County Council District 1 )



- Legend**
- Major Roads
  - Streets
- Legislative**
- 10
  - 39



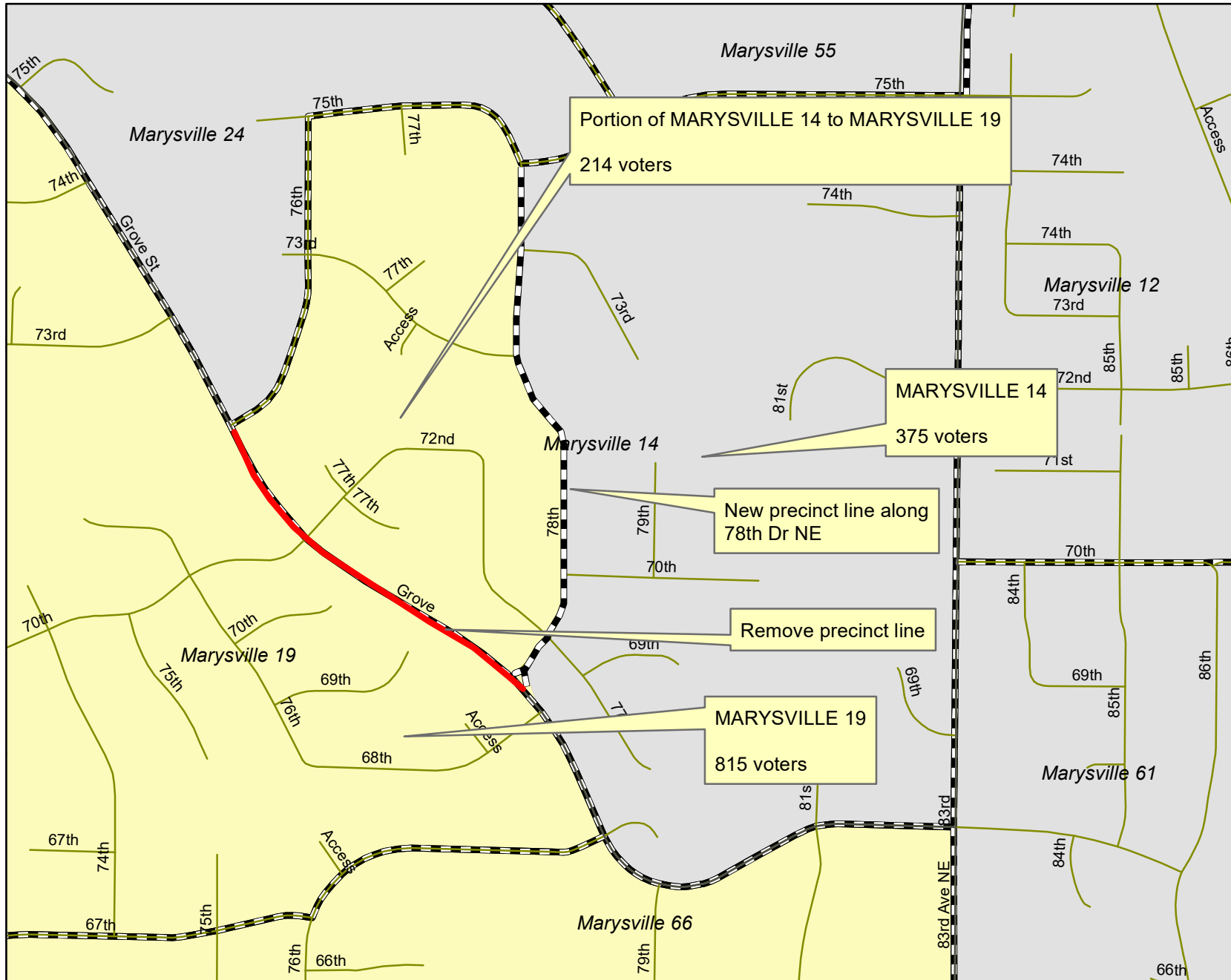
**Snohomish County Elections**  
A Division of the Auditor's Office

**19**

Map #

# MARYSVILLE 14 to MARYSVILLE 19 due to legislative district change

( County Council District 1 )



### Legend

- Major Roads
- Streets
- Legislative
- 38
- 39



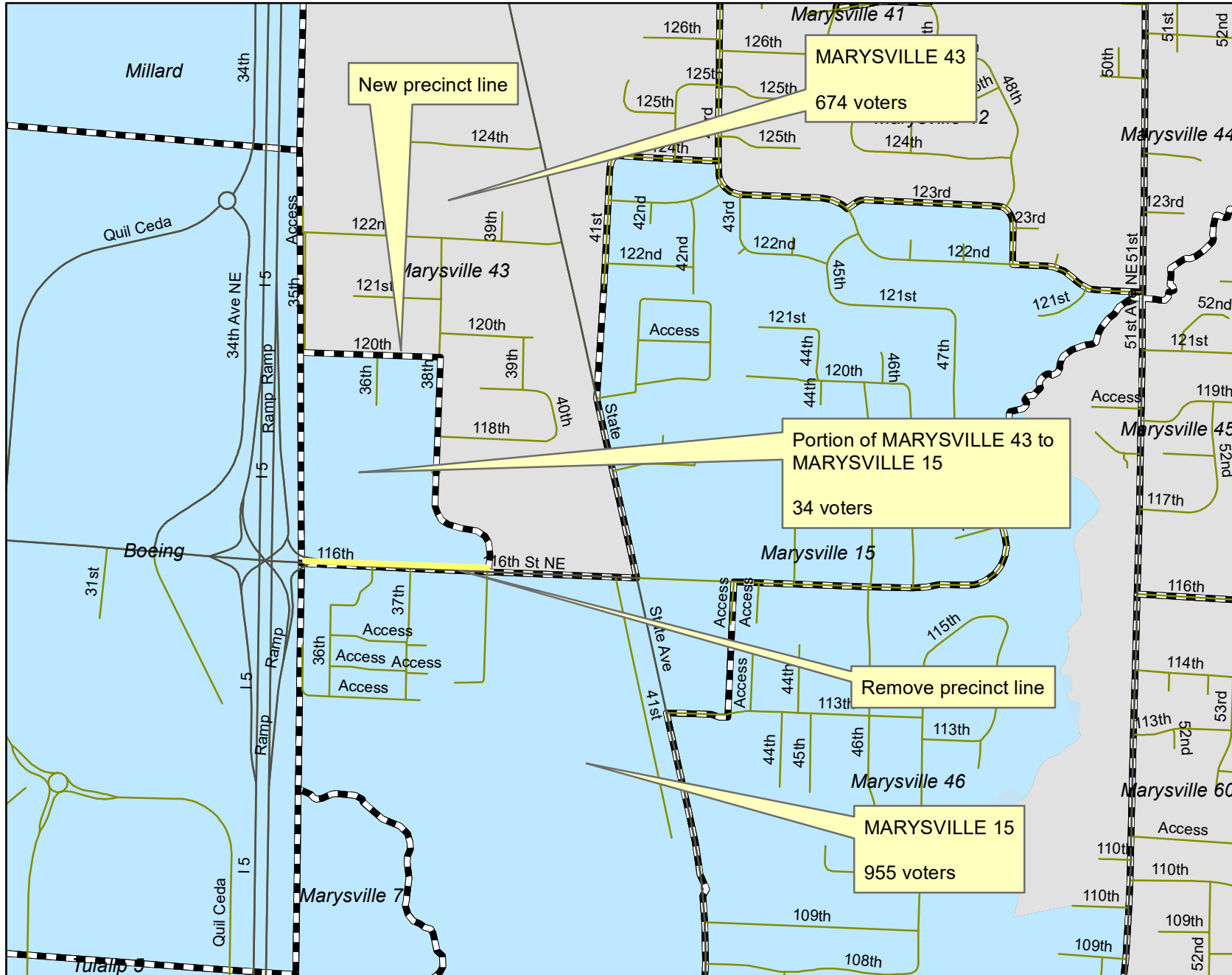
**Snohomish County Elections**  
A Division of the Auditor's Office

**20**

Map #

# MARYSVILLE 43 to MARYSVILLE 15 due to legislative district change

( County Council District 1 )



- Legend**
- Major Roads
  - Streets
  - Legislative**
  - 38
  - 39



**Snohomish County Elections**  
A Division of the Auditor's Office

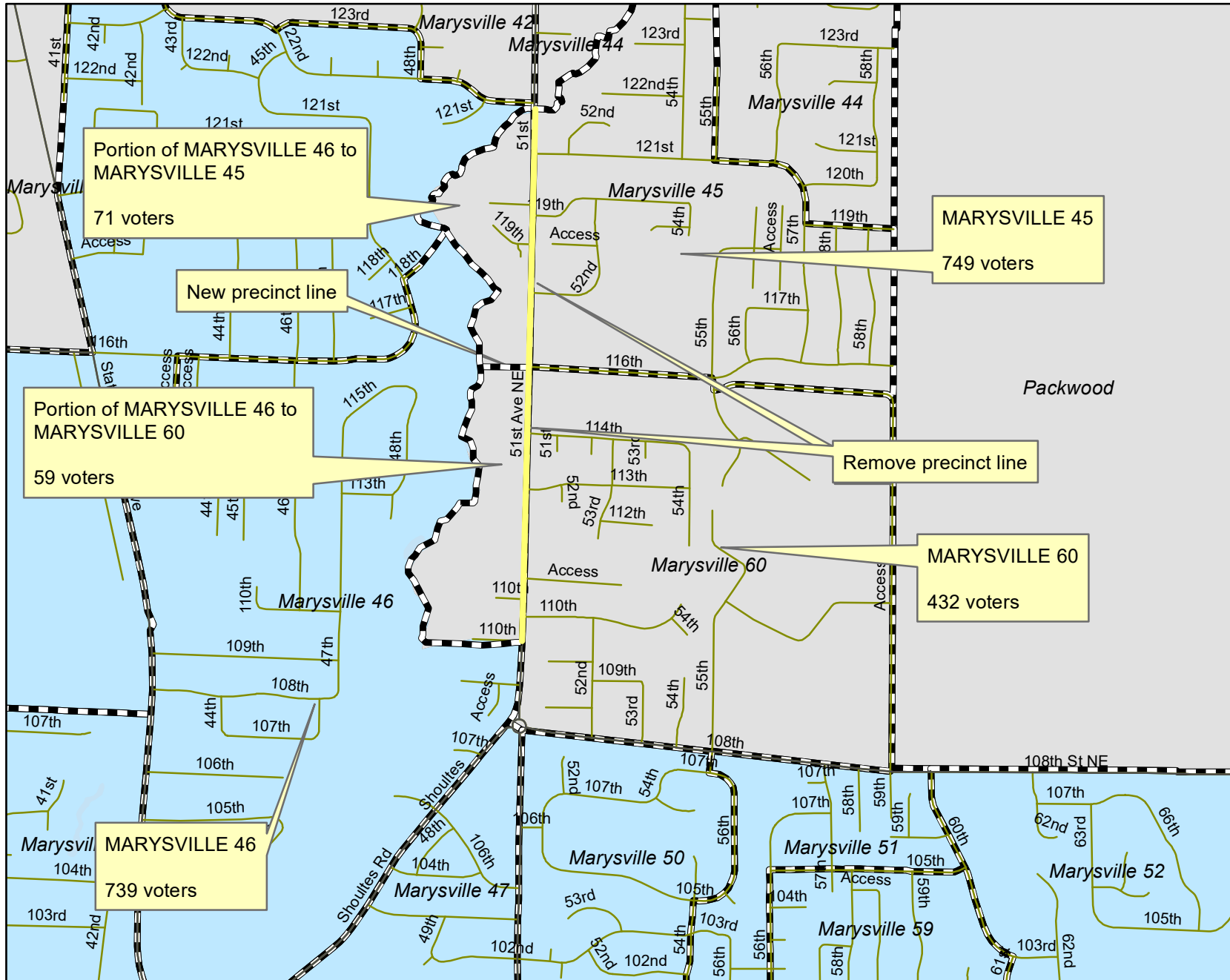
**21**

Map #



# MARYSVILLE 46 to MARYSVILLE 45 and MARYSVILLE 60 due to legislative district change

( County Council District 1 )

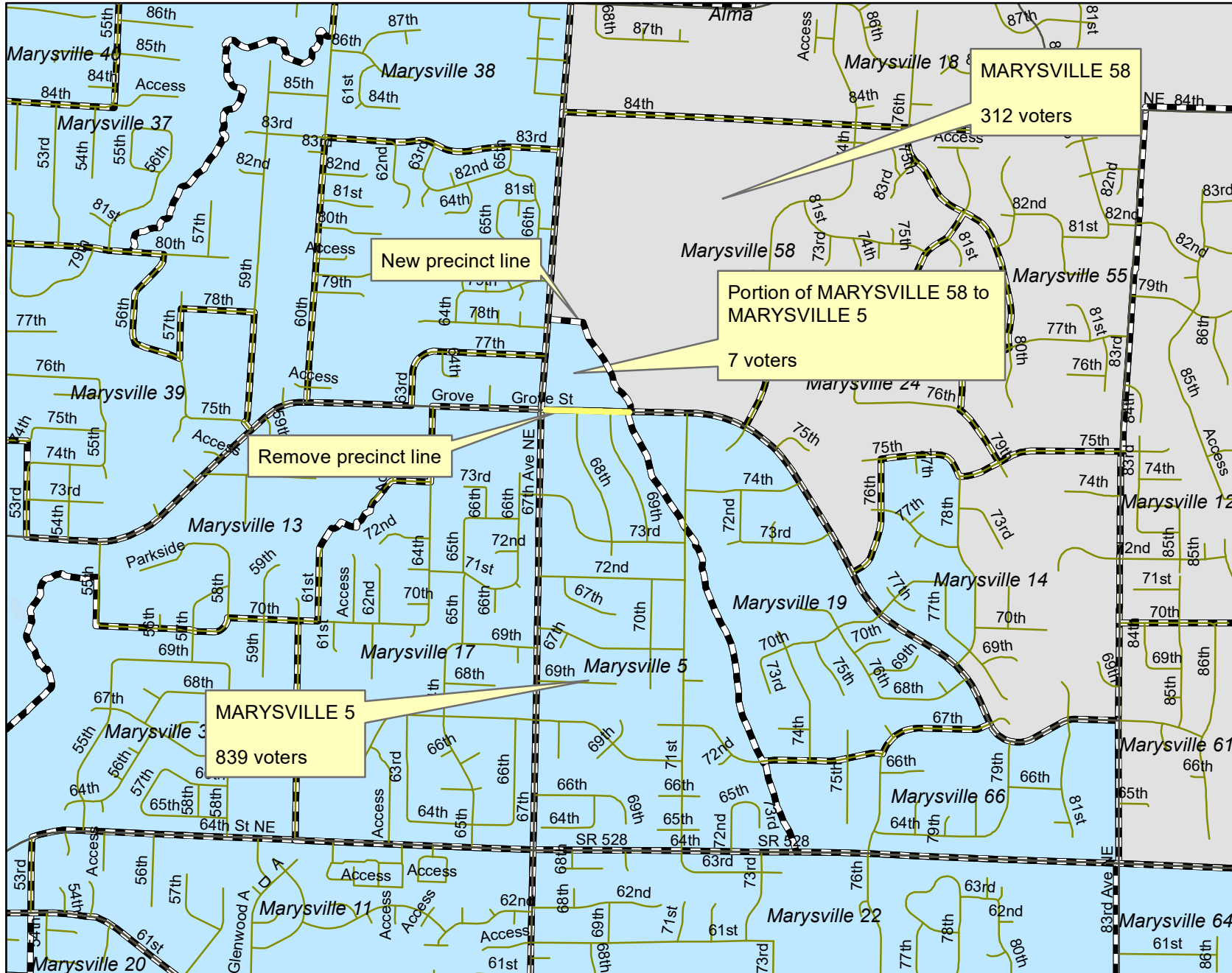


- Legend**
- Major Roads
  - Streets
- Legislative**
- 38
  - 39



# MARYSVILLE 58 to MARYSVILLE 5 due to legislative district change

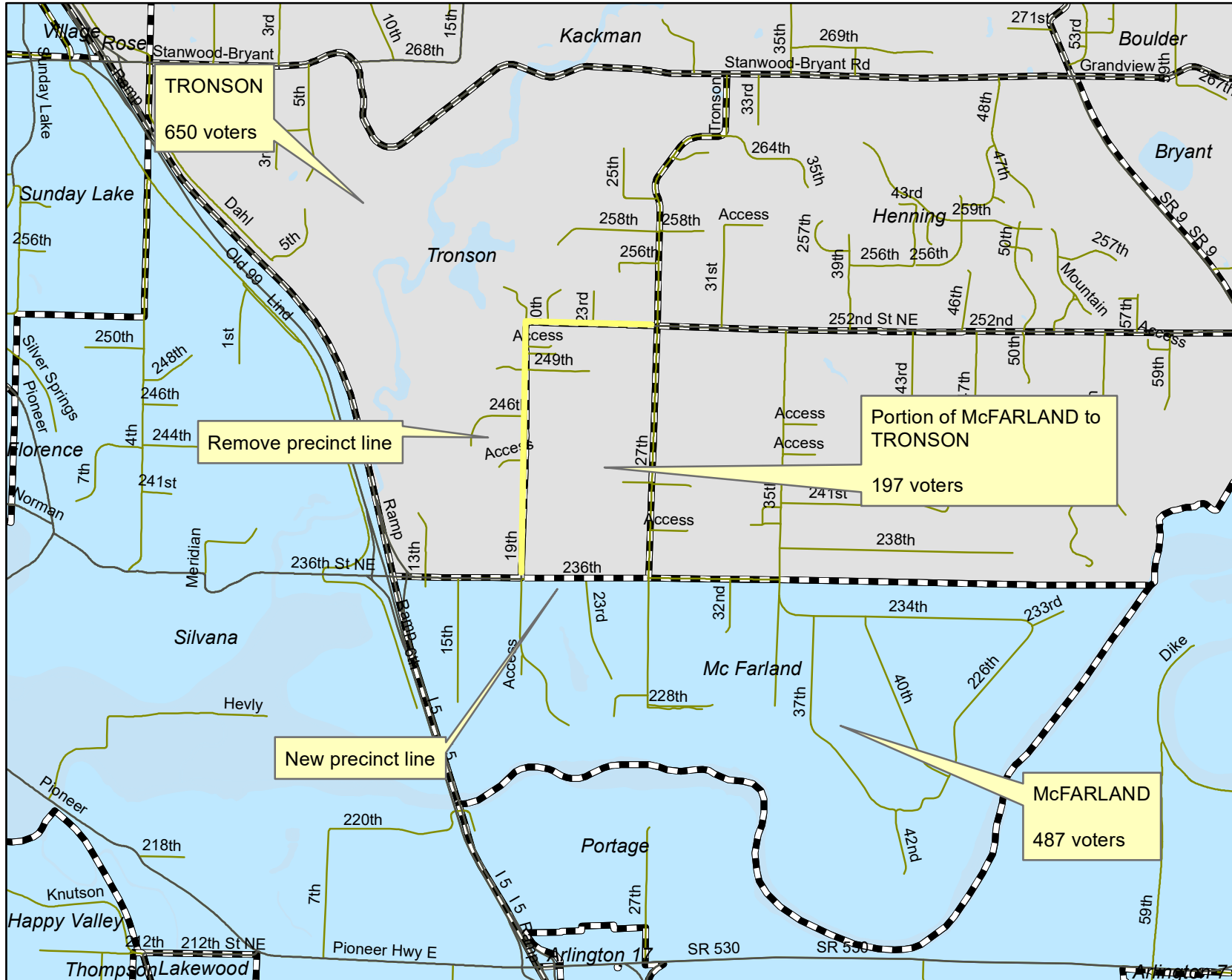
( County Council District 1 )



  
**Snohomish County Elections**  
A Division of the Auditor's Office

# McFARLAND to TRONSON due to legislative district change

( County Council District 1 )

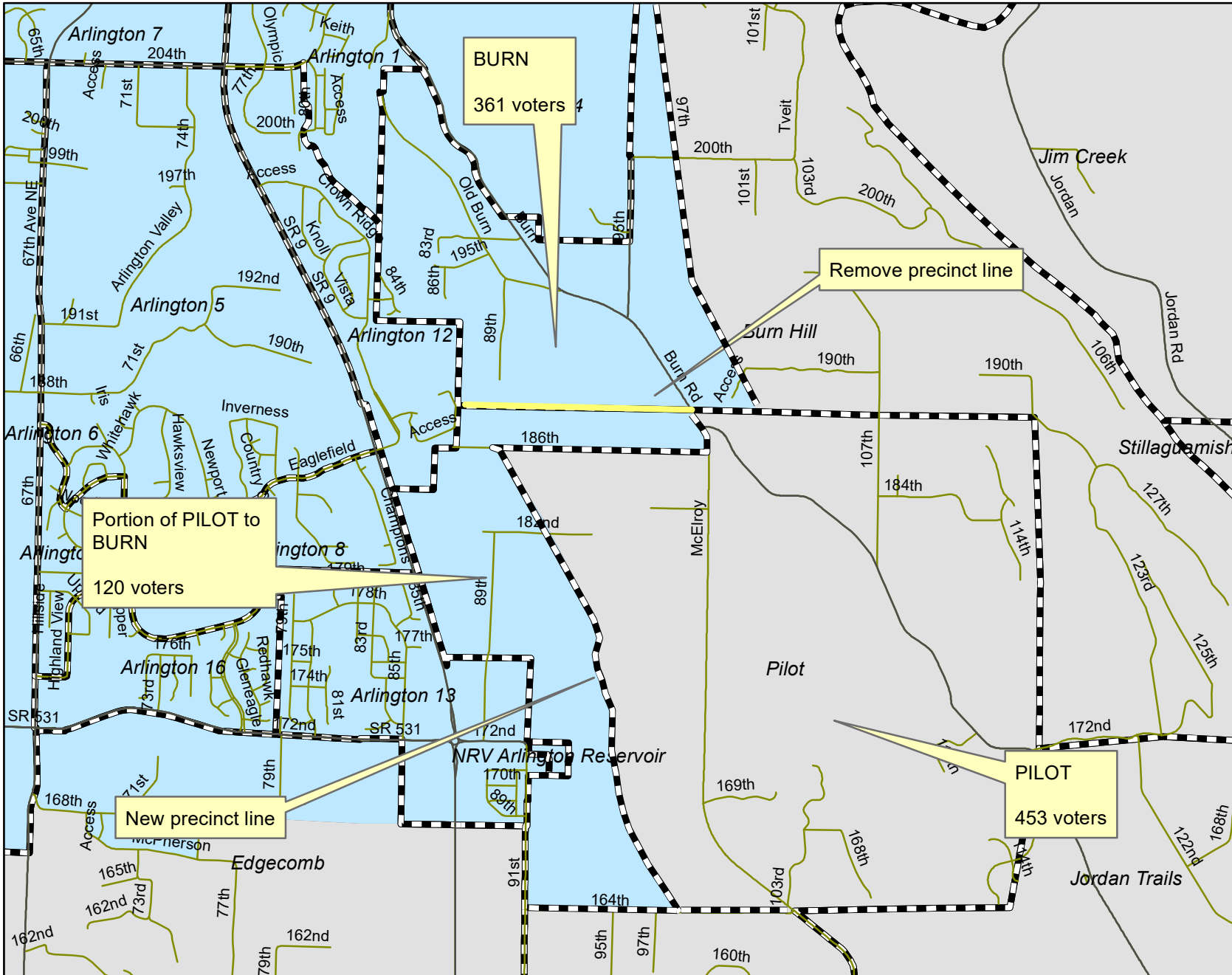


- Legend**
- Major Roads
  - Streets
- Legislative**
- 10
  - 39



# PILOT to BURN (new) due to legislative district change

( County Council District 1 )



- Legend**
- Major Roads
  - Streets
- Legislative**
- 10
  - 39

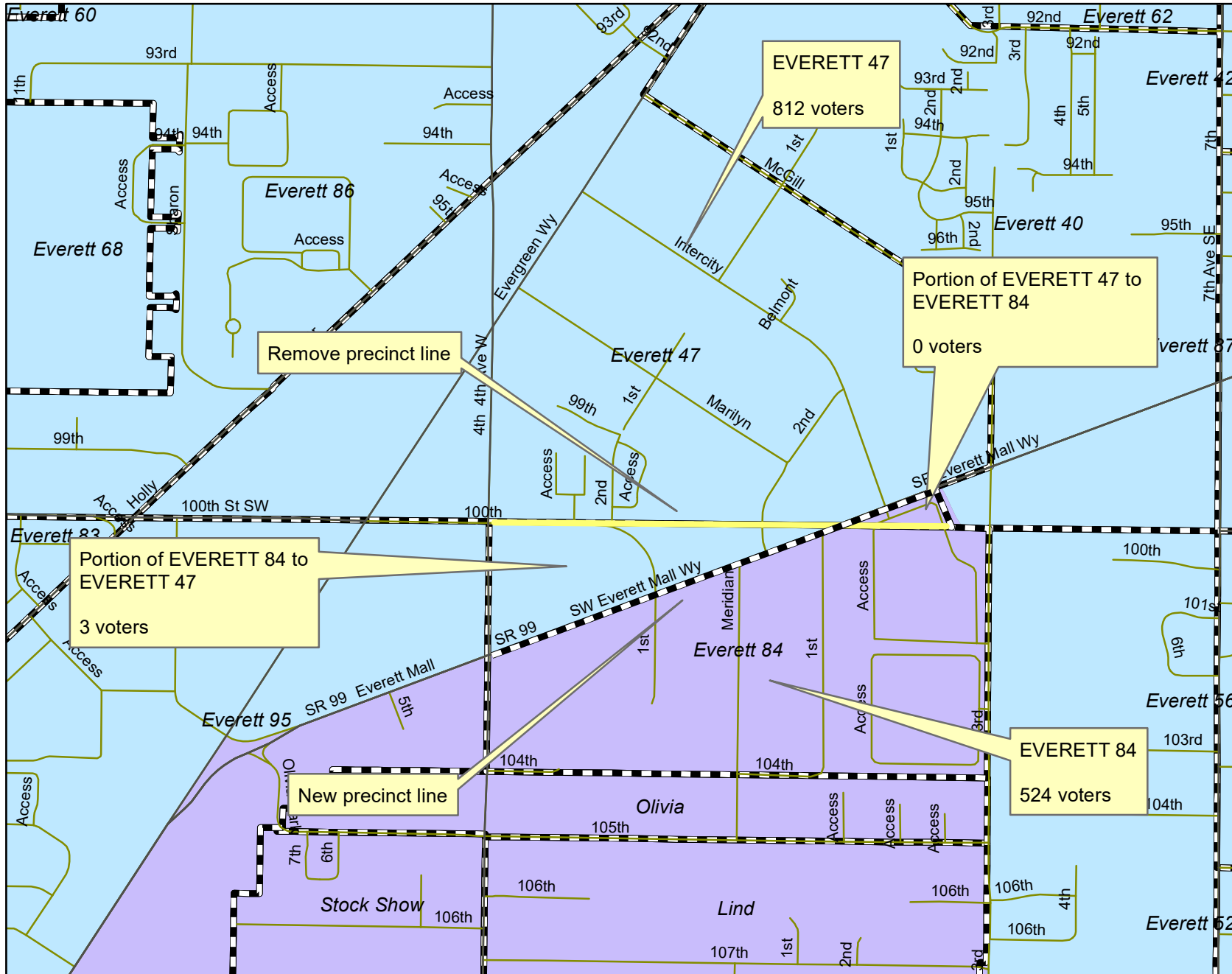


25

**Map #**

# EVERETT 47 to / from EVERETT 84 due to legislative district change

( County Council District 2 )



**Legend**

- Major Roads
- Streets

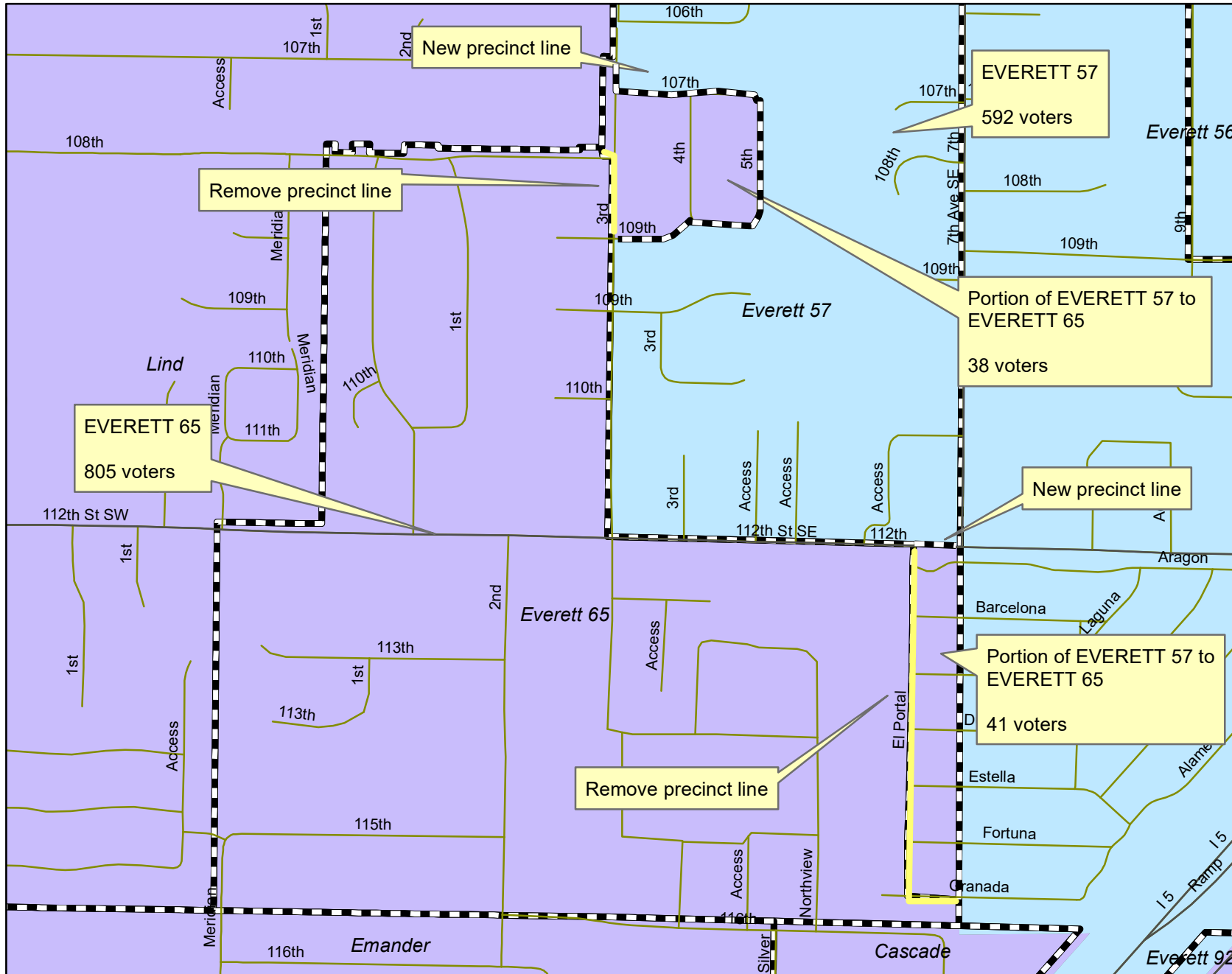
**Legislative**

- 21
- 38



# EVERETT 57 to EVERETT 65 due to legislative district change

( County Council District 2 )



- Legend**
- Major Roads
  - Streets
- Legislative**
- 21
  - 38



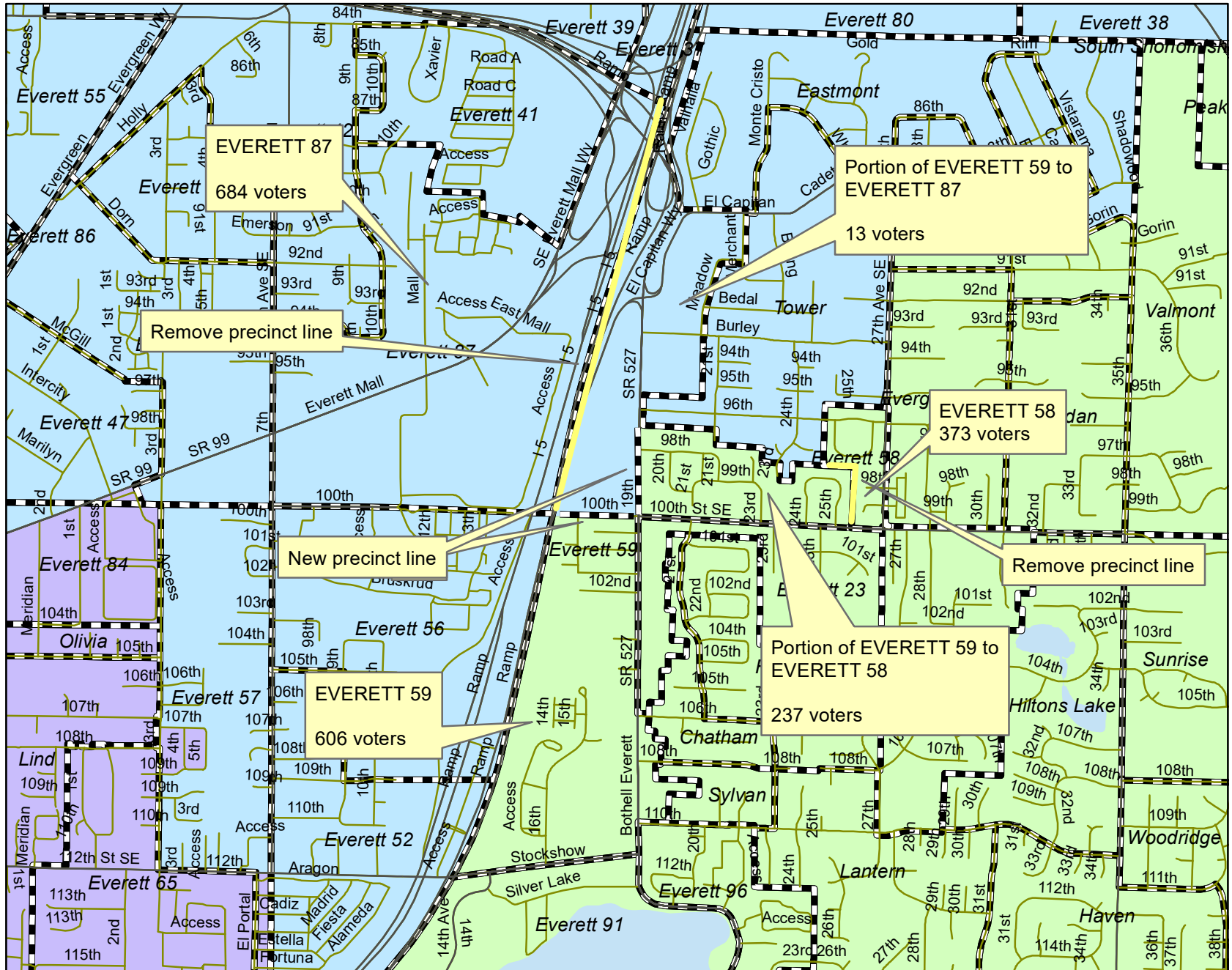
**Snohomish County Elections**  
A Division of the Auditor's Office

**27**

Map #

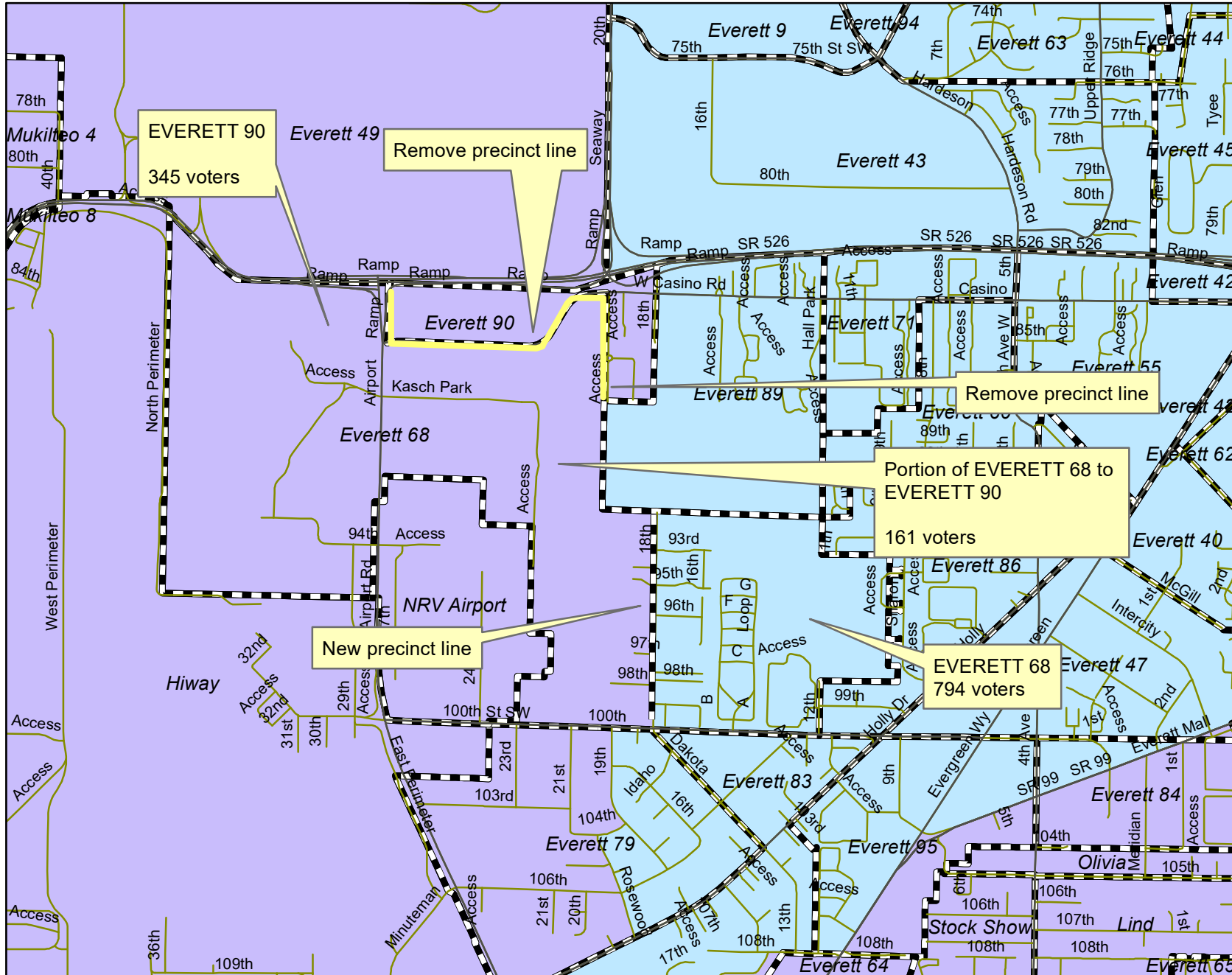
# EVERETT 59 to EVERETT 58 and EVERETT 87 due to legislative district change

( County Council District 2 )



# EVERETT 68 to EVERETT 90 due to legislative district change

( County Council District 2 )



- Legend**
- Major Roads
  - Streets
- Legislative**
- 21
  - 38

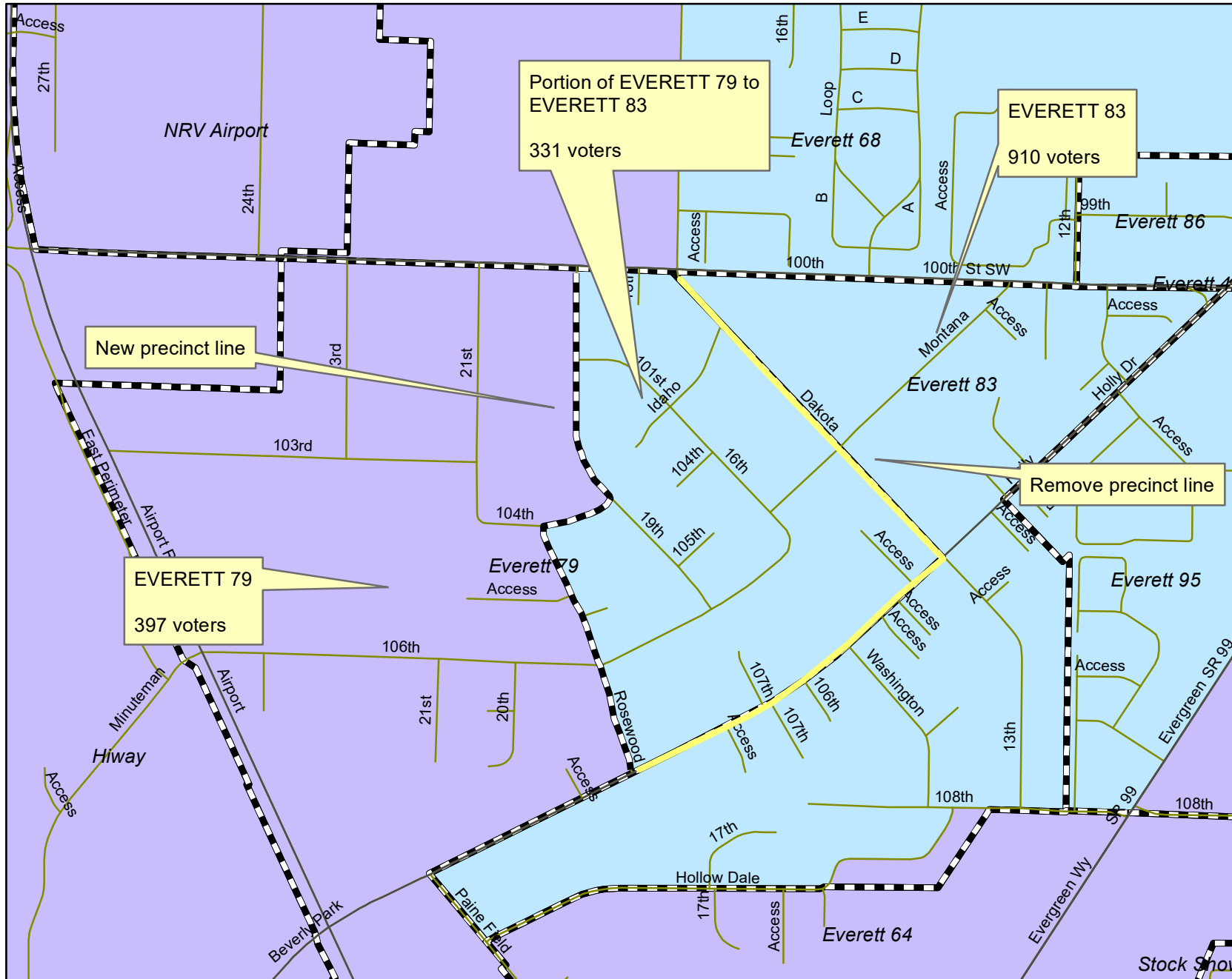


**29**  
Map #



# EVERETT 79 to EVERETT 83 due to legislative district change

( County Council District 2 )



**Legend**

- Major Roads
- Streets

**Legislative**

- 21
- 38



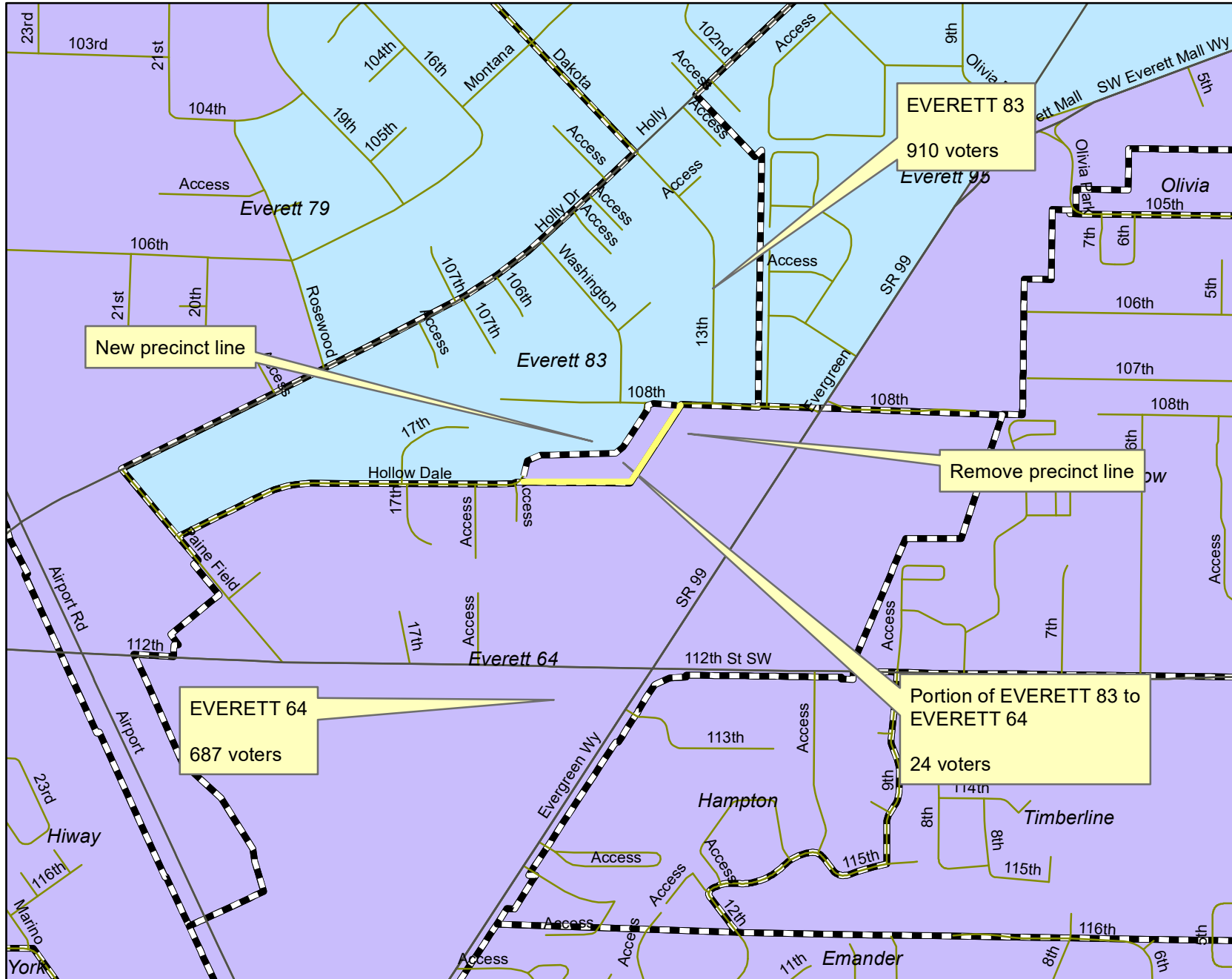
  
**Snohomish County Elections**  
A Division of the Auditor's Office

30

Map #

# EVERETT 83 to EVERETT 64 due to legislative district change

( County Council District 2 )



**Legend**

- Major Roads
- Streets

**Legislative**

- 21
- 38

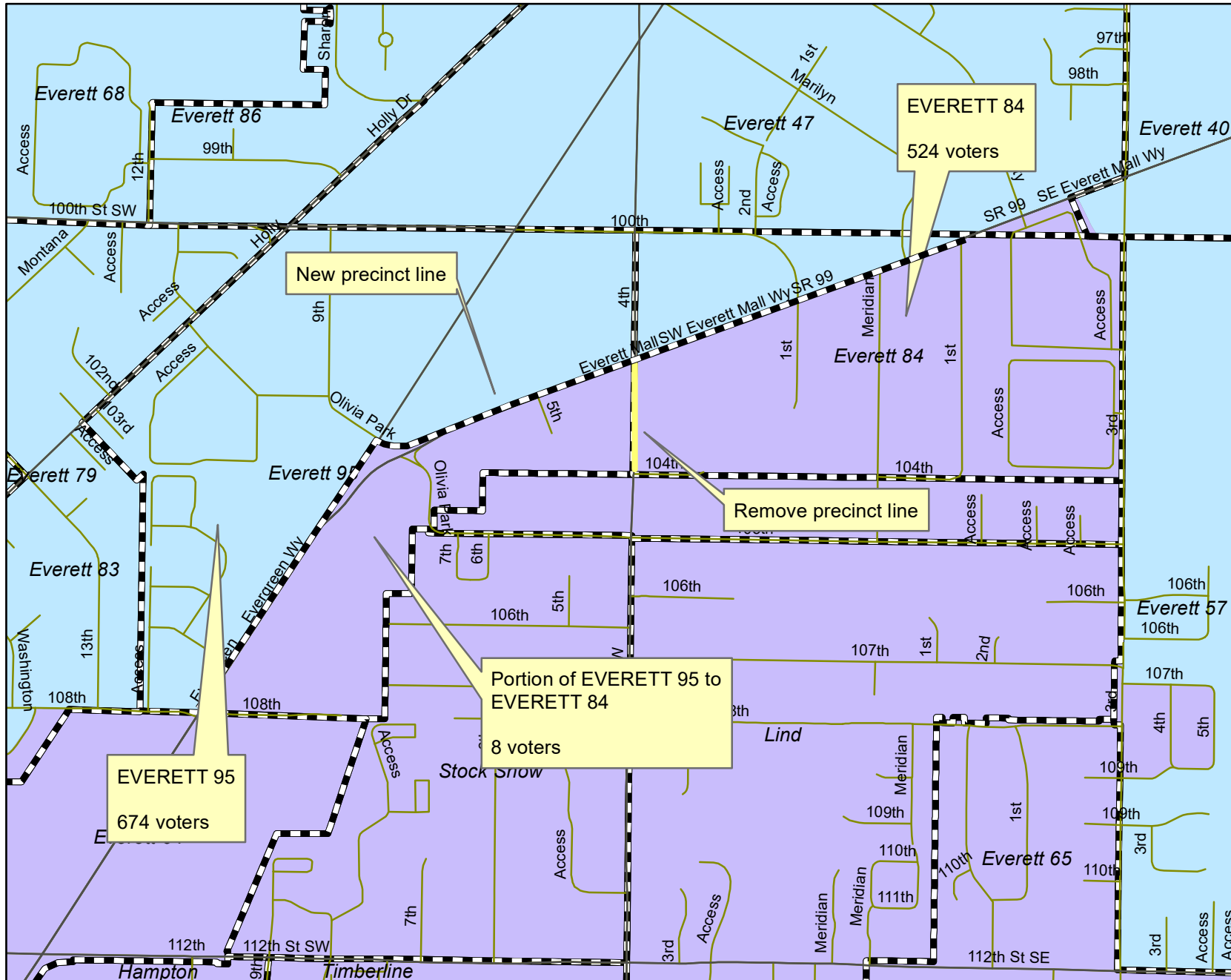


**31**

Map #

# EVERETT 95 to EVERETT 84 due to legislative district change

( County Council District 2 )



- Legend**
- Major Roads
  - Streets
- Legislative**
- 21
  - 38



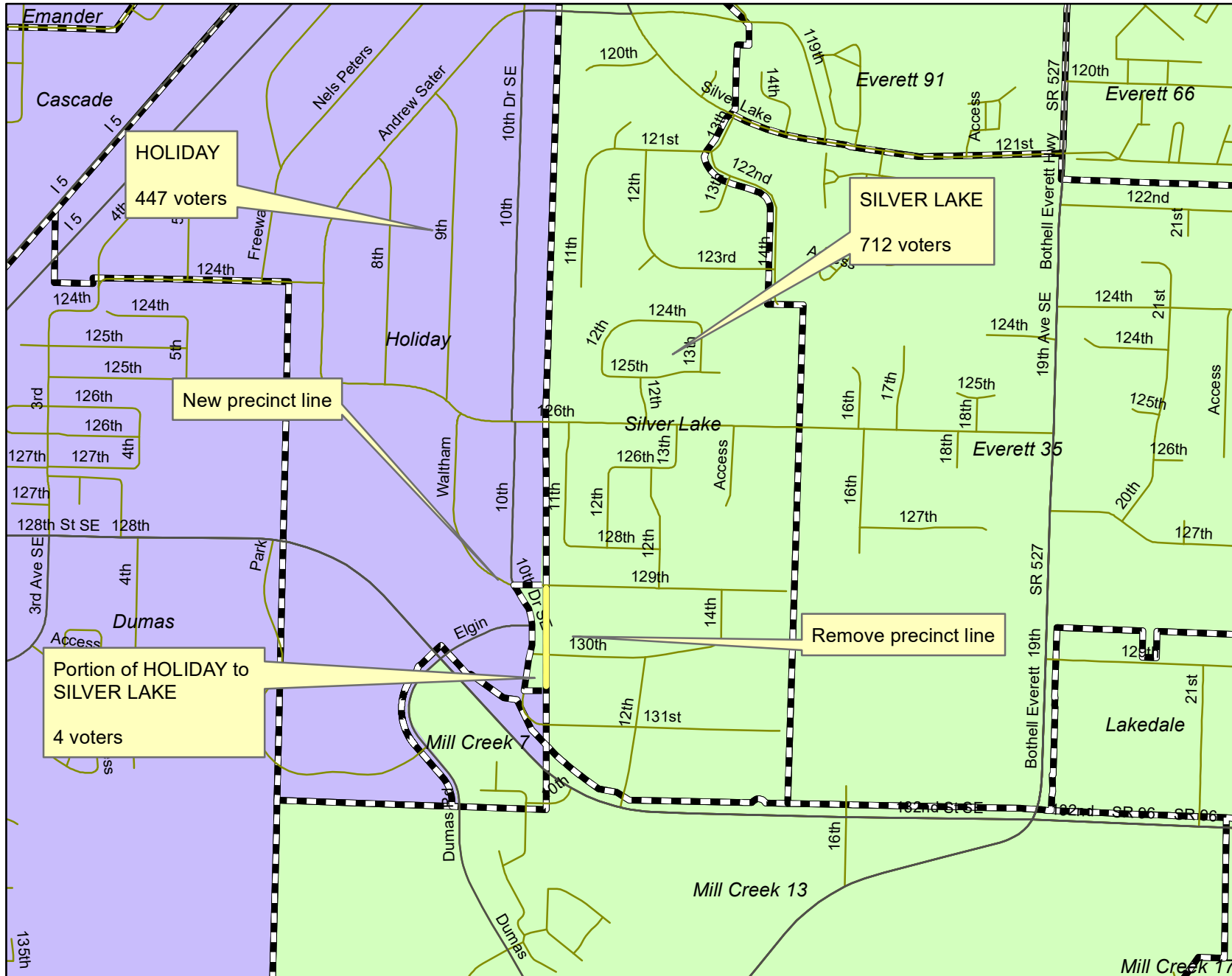
**Snohomish County Elections**  
A Division of the Auditor's Office

**32**

Map #

# HOLIDAY to SILVER LAKE due to legislative district change

( County Council District 2 )



- Legend**
- Major Roads
  - Streets
  - Legislative**
  - 21
  - 44



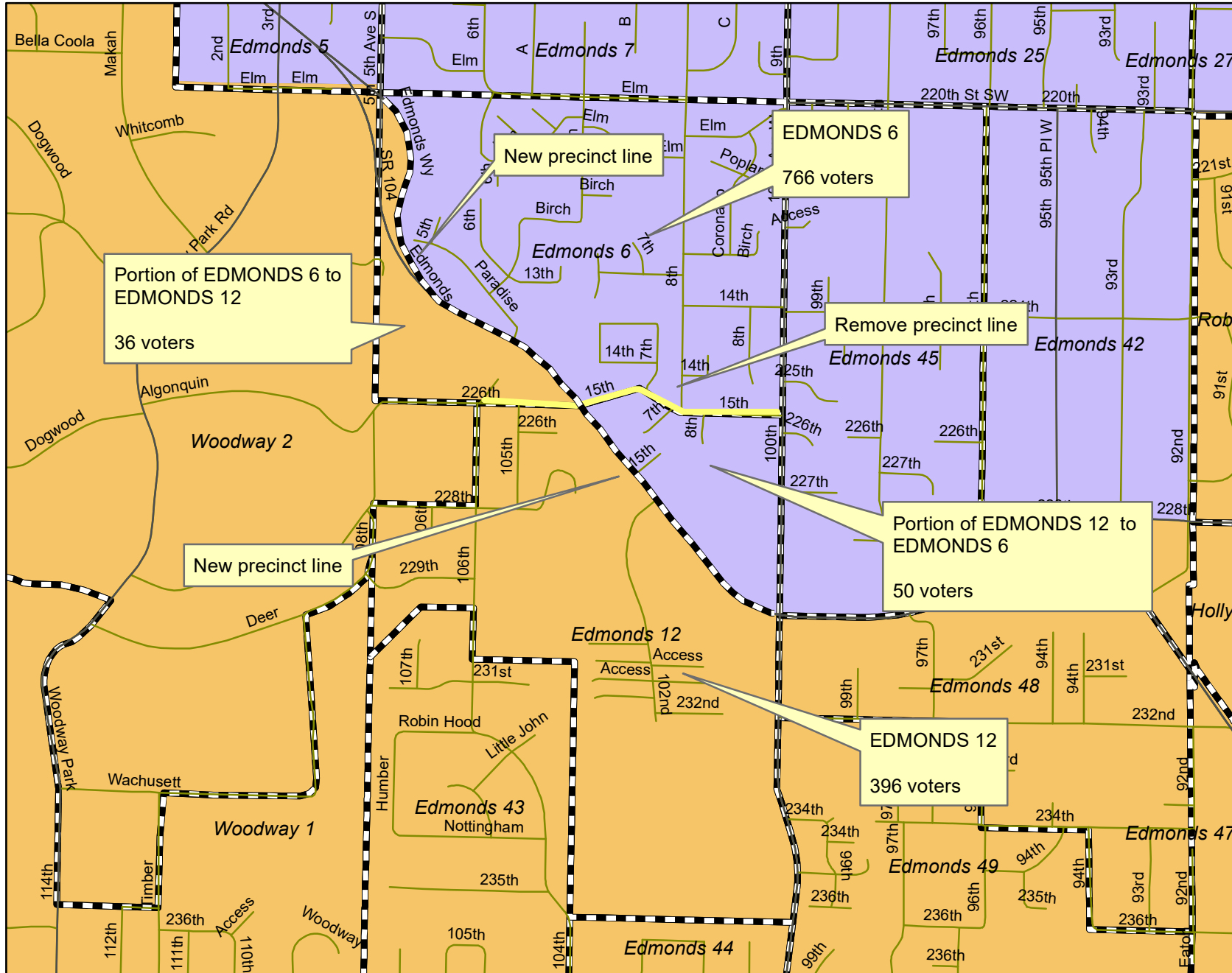
**Snohomish County Elections**  
A Division of the Auditor's Office

**33**

Map #

# EDMONDS 6 to / from EDMONDS 12 due to legislative district change

( County Council District 3 )

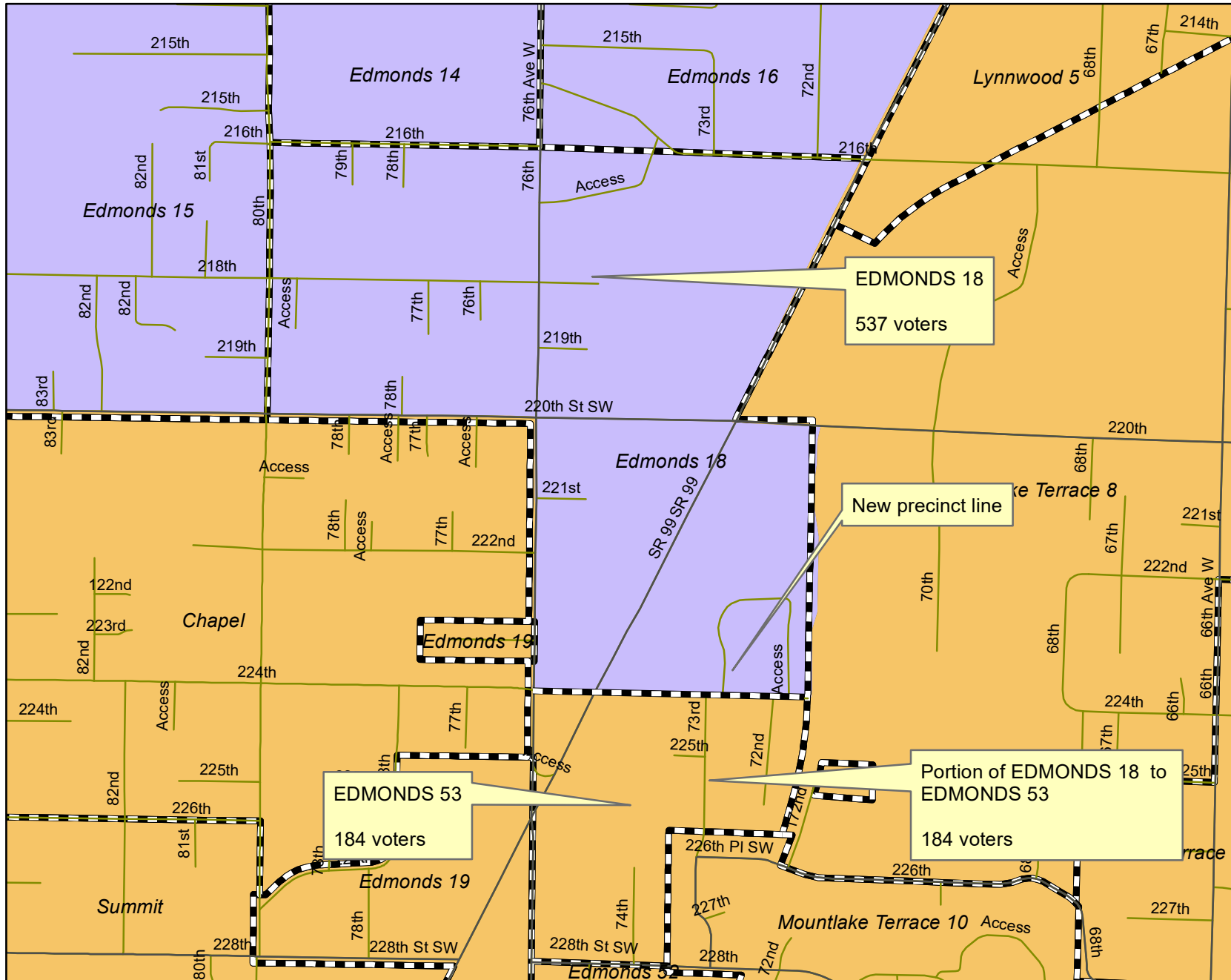


- Legend**
- Major Roads
  - Streets
- Legislative**
- 21
  - 32



# EDMONDS 18 to EDMONDS 53 (new) due to legislative district change

( County Council District 3 )



### Legend

- Major Roads
- Streets

### Legislative

- 21
- 32



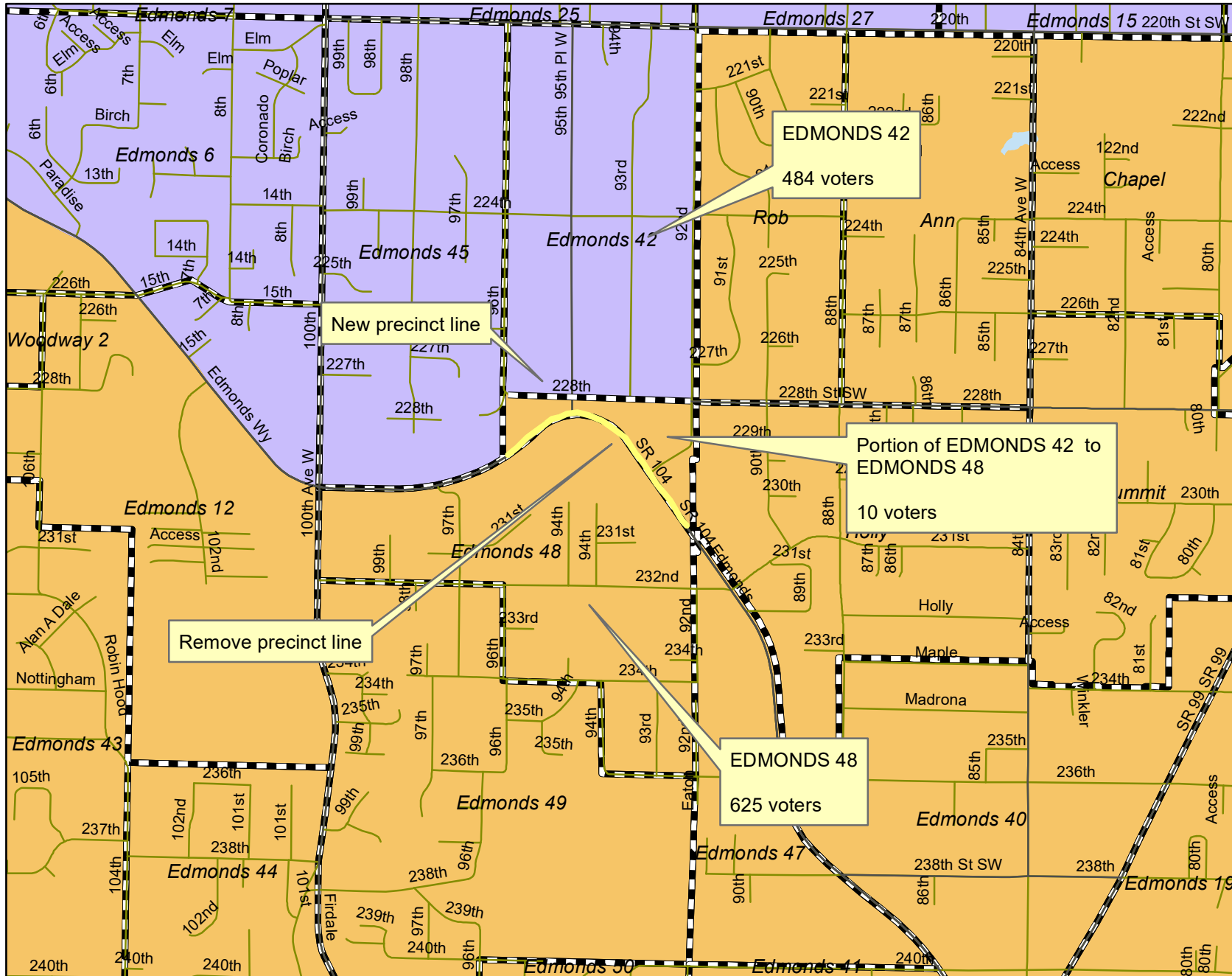
**Snohomish County Elections**  
A Division of the Auditor's Office



Map #

# EDMONDS 42 to EDMONDS 48 due to legislative district change

( County Council District 3 )



- Legend**
- Major Roads
  - Streets
- Legislative**
- 21
  - 32



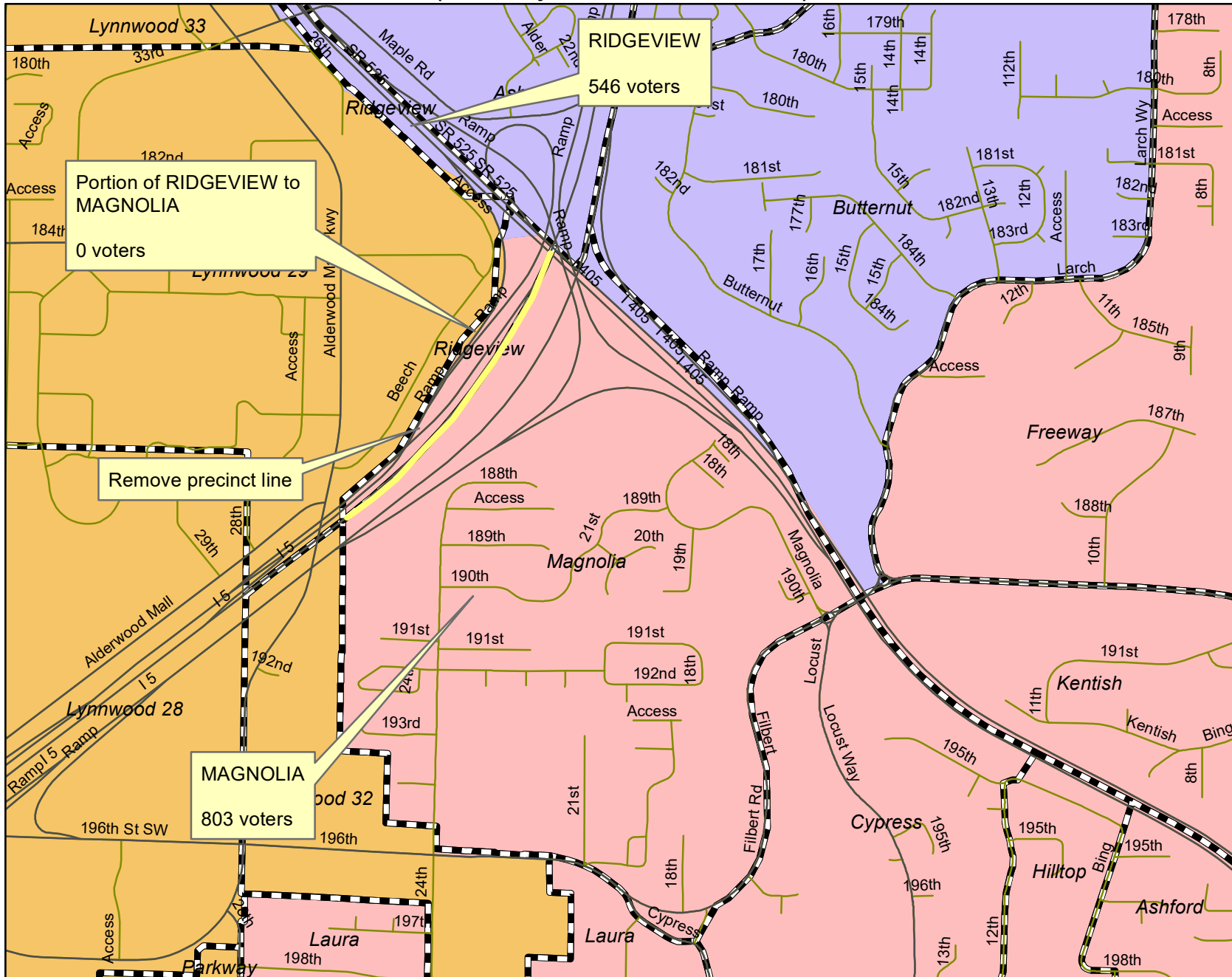
**Snohomish County Elections**  
A Division of the Auditor's Office

**36**

Map #

# RIDGEVIEW to MAGNOLIA

( County Council District 3 )



**Legend**

- Major Roads
- Streets

**Legislative**

- 1
- 21
- 32



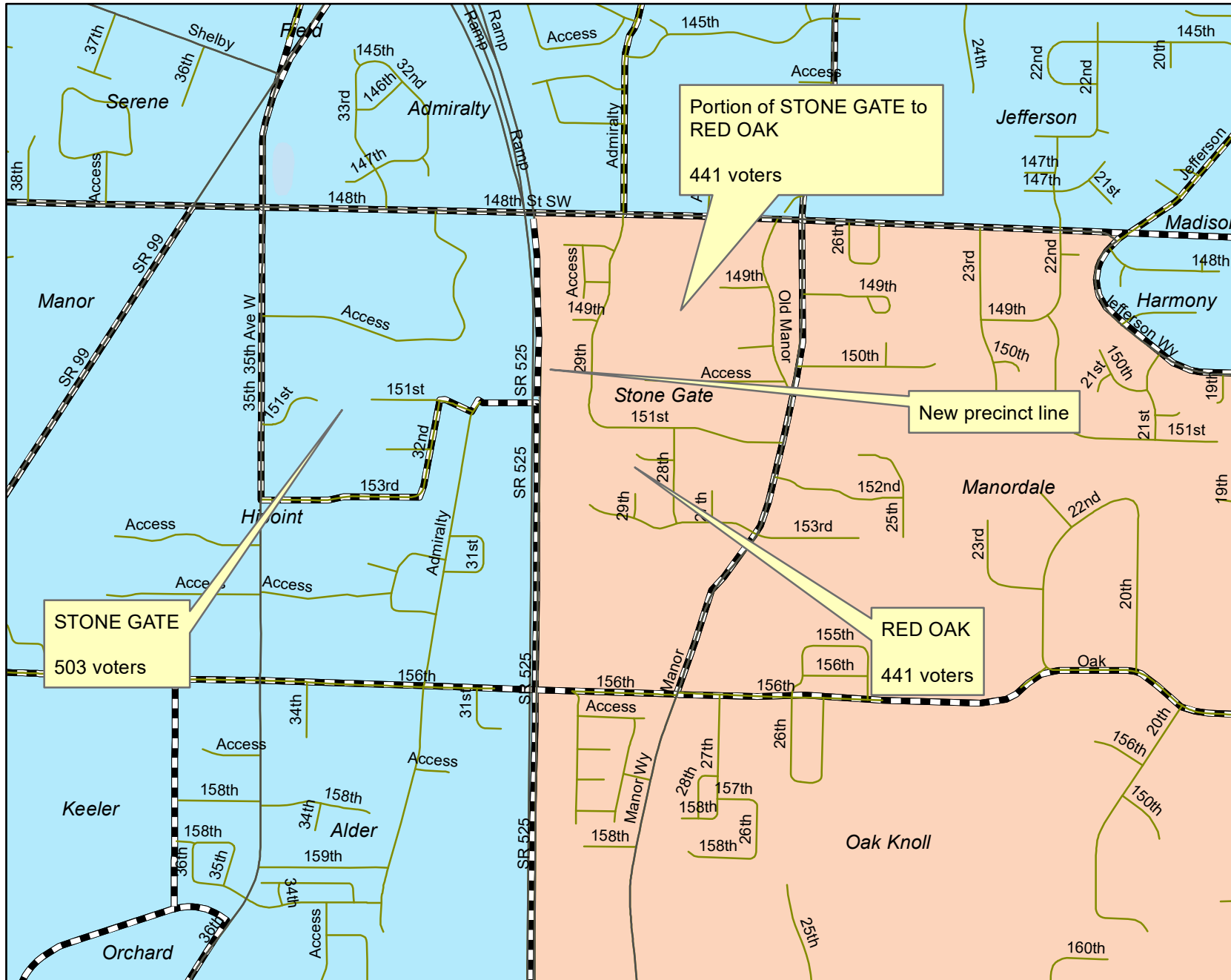
**Snohomish County Elections**  
A Division of the Auditor's Office

**37**  
Map #



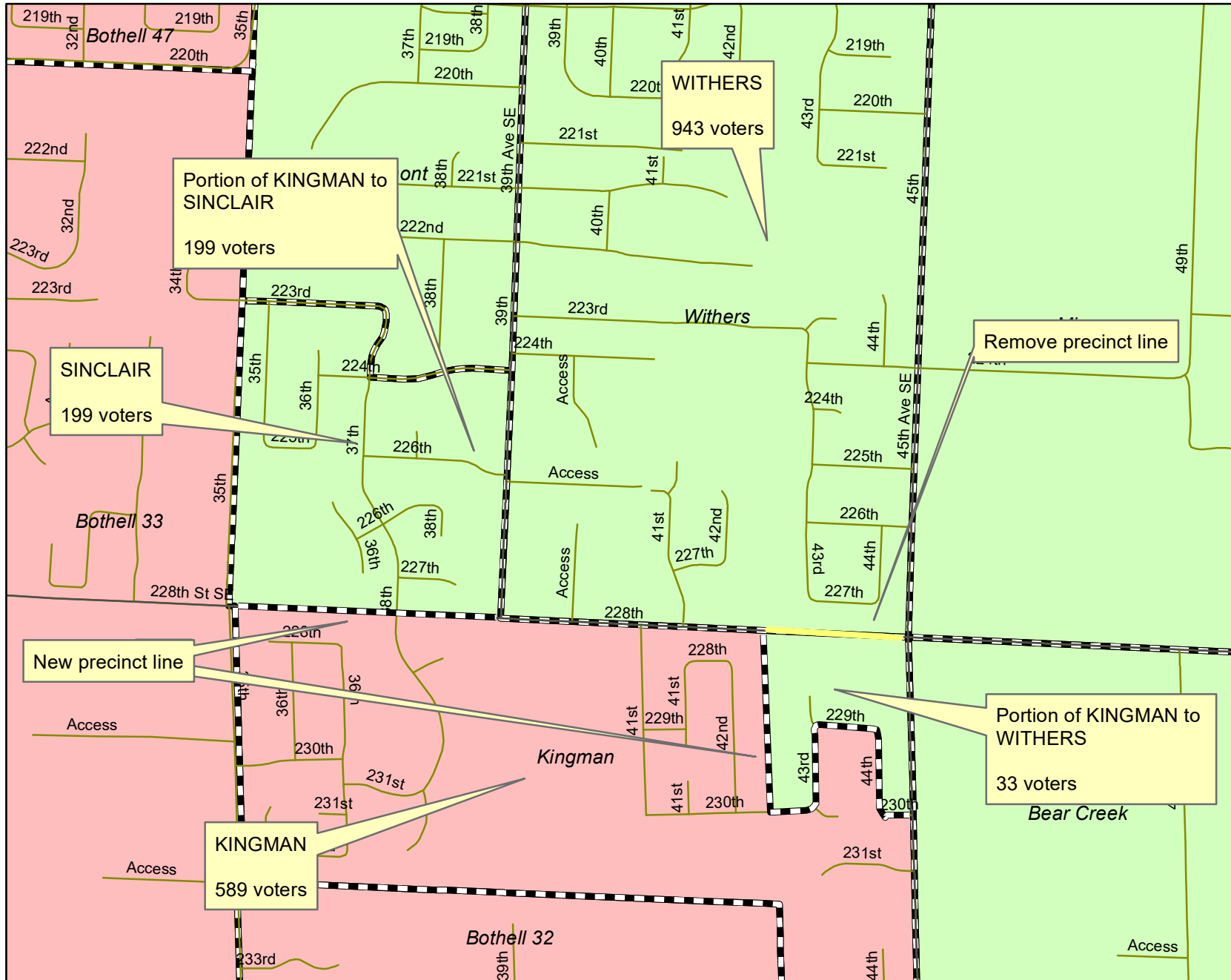
# STONE GATE to RED OAK (new) due to legislative district change

( County Council District 3 )



# KINGMAN to SINCLAIR (new) and WITHERS due to legislative district change

( County Council District 4 )



## Legend

- Major Roads
- Streets
- Legislative**
- 1
- 44



**Snohomish County Elections**  
A Division of the Auditor's Office

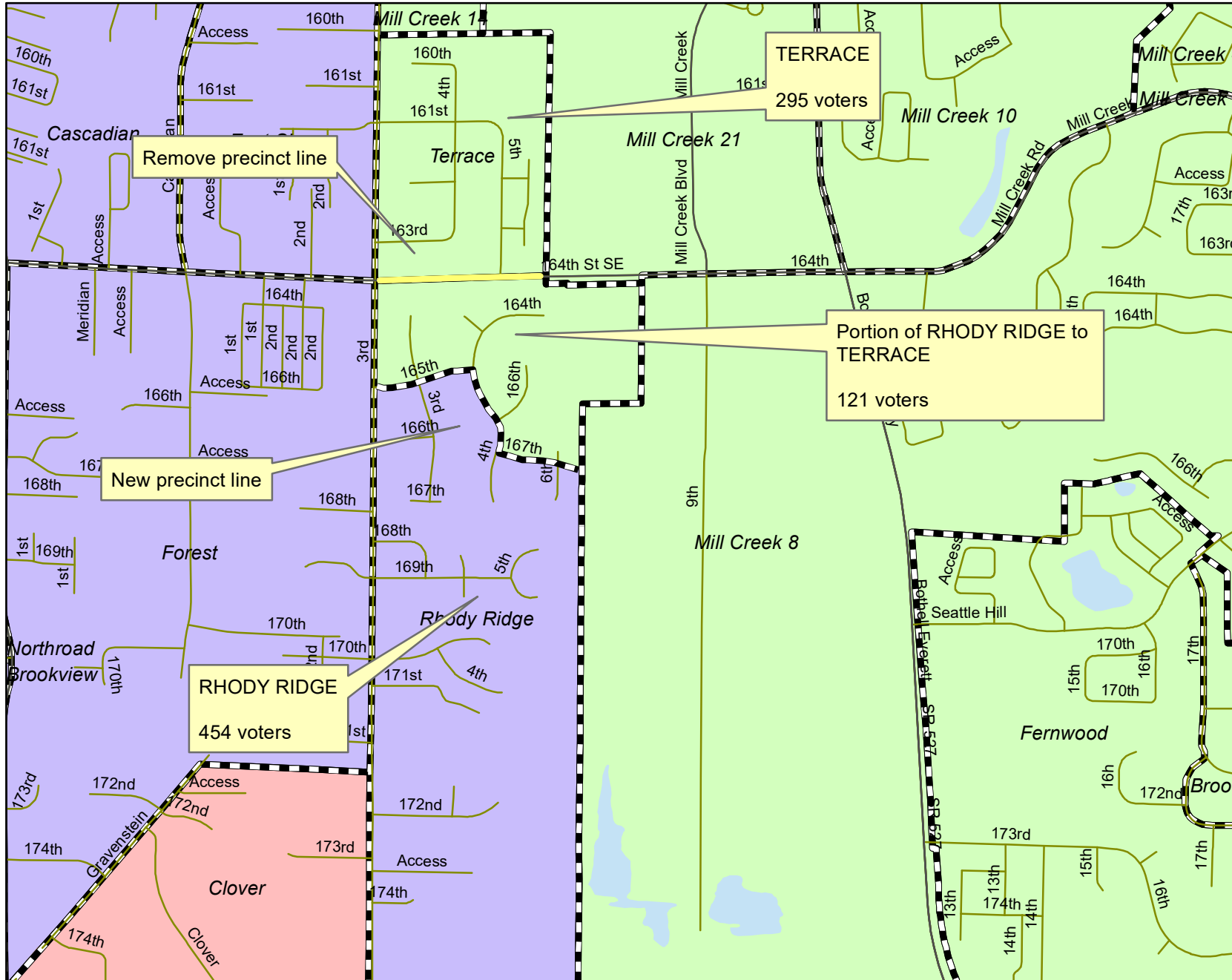


Map #

# RHODY RIDGE to TERRACE

## due to legislative district change

( County Council District 4 )



**Legend**


- Major Roads
- Streets

**Legislative**

- 1
- 21
- 44



**Snohomish County Elections**  
A Division of the Auditor's Office

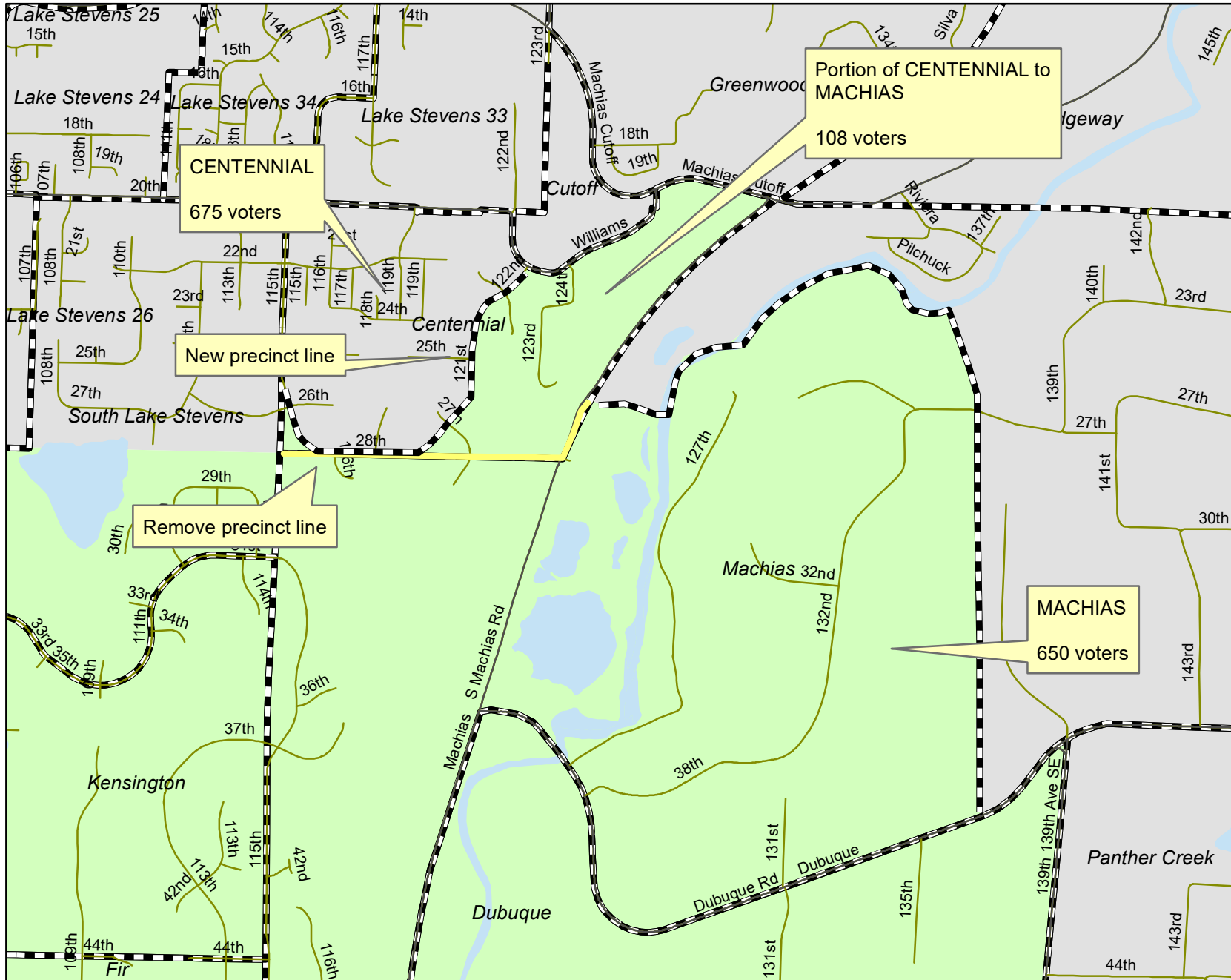


**Map #**



# CENTENNIAL to MACHIAS due to legislative district change

( County Council District 5 )



- Legend**
- Major Roads
  - Streets
  - Legislative**
  - 39
  - 44



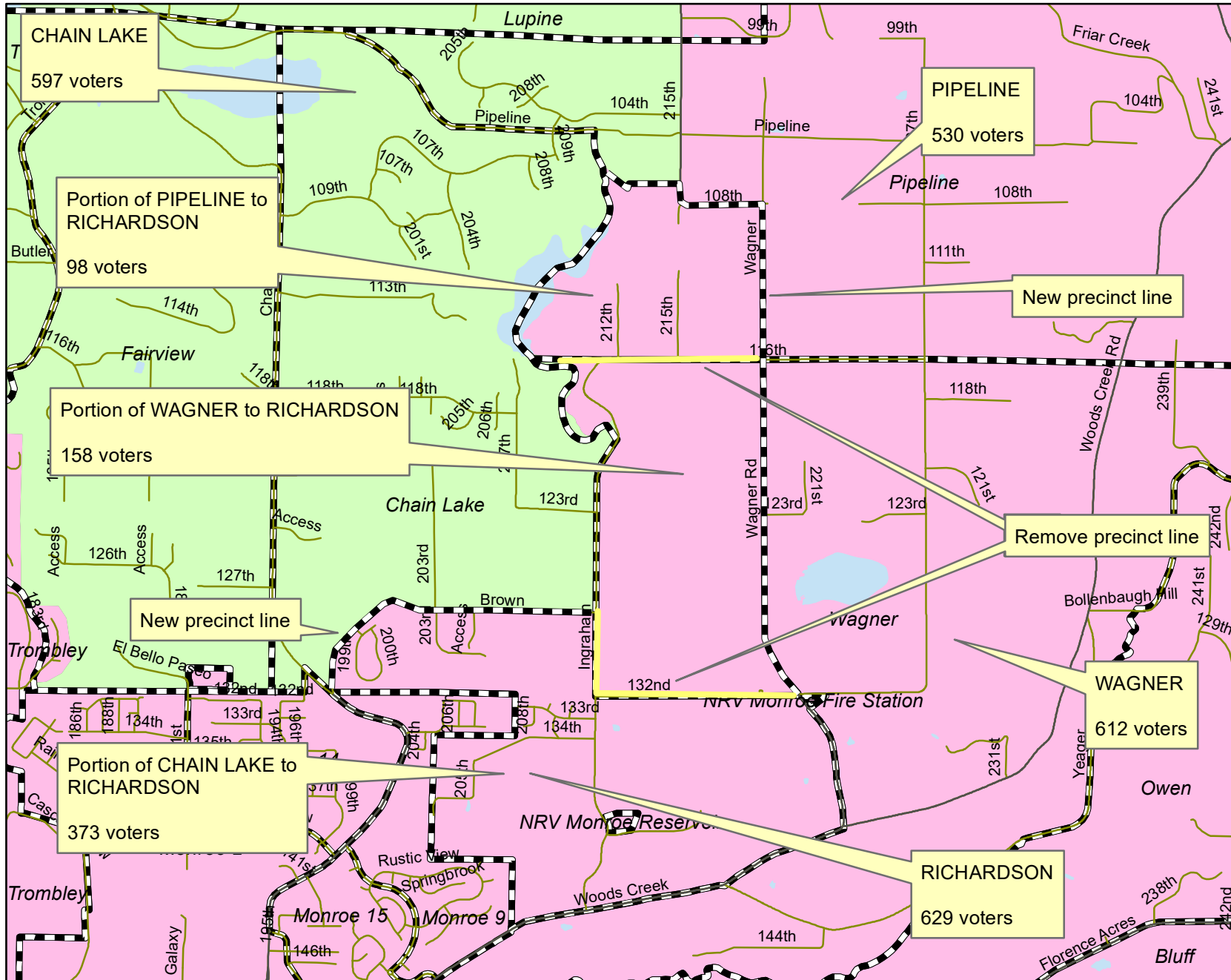
**Snohomish County Elections**  
A Division of the Auditor's Office

**42**

**Map #**

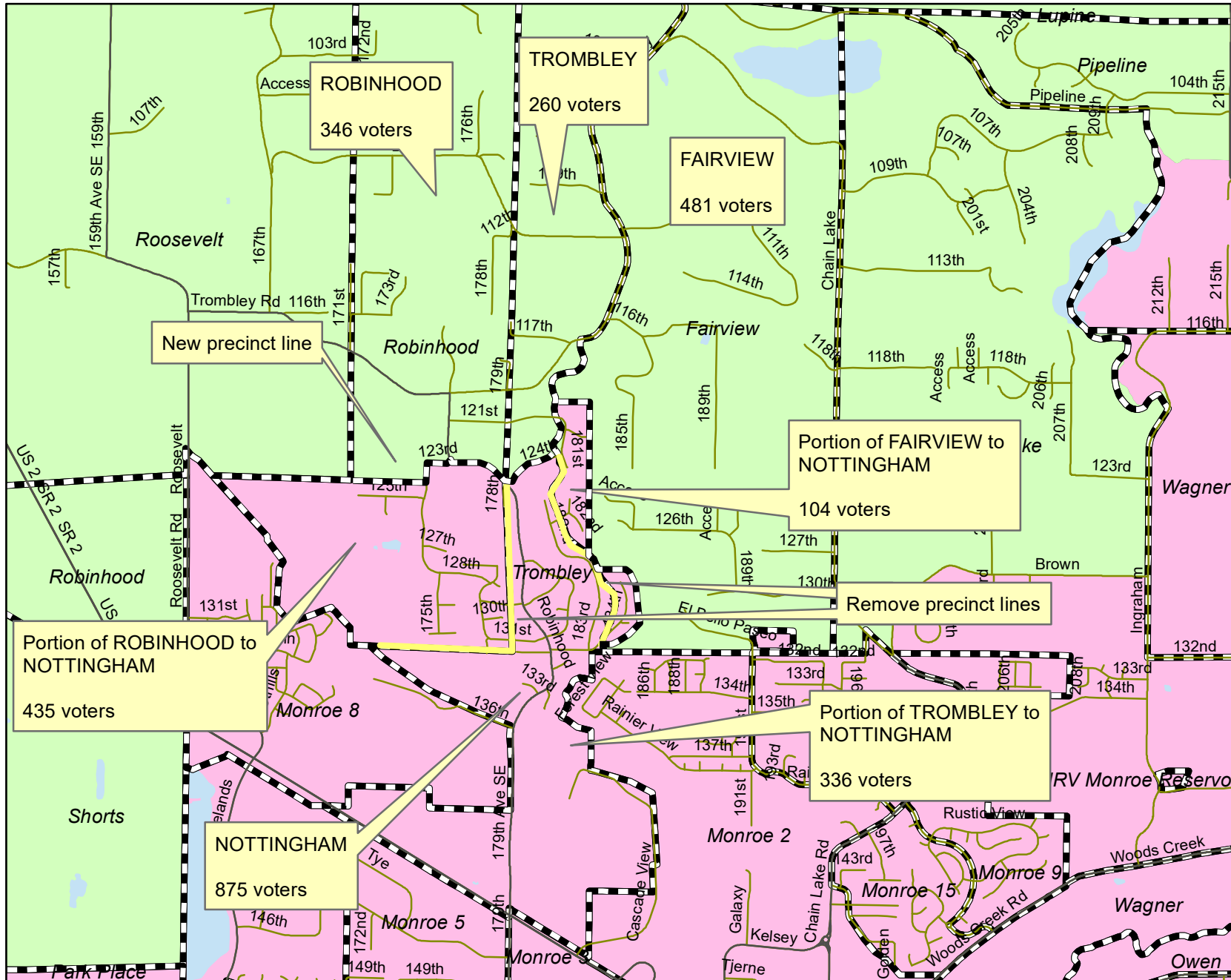
# CHAIN LAKE, PIPELINE, and WAGNER to RICHARDSON (new) due to legislative district change

( County Council District 5 )



# FAIRVIEW, ROBINHOOD and TROMBLEY to NOTTINGHAM (new) due to legislative district change

( County Council District 5 )



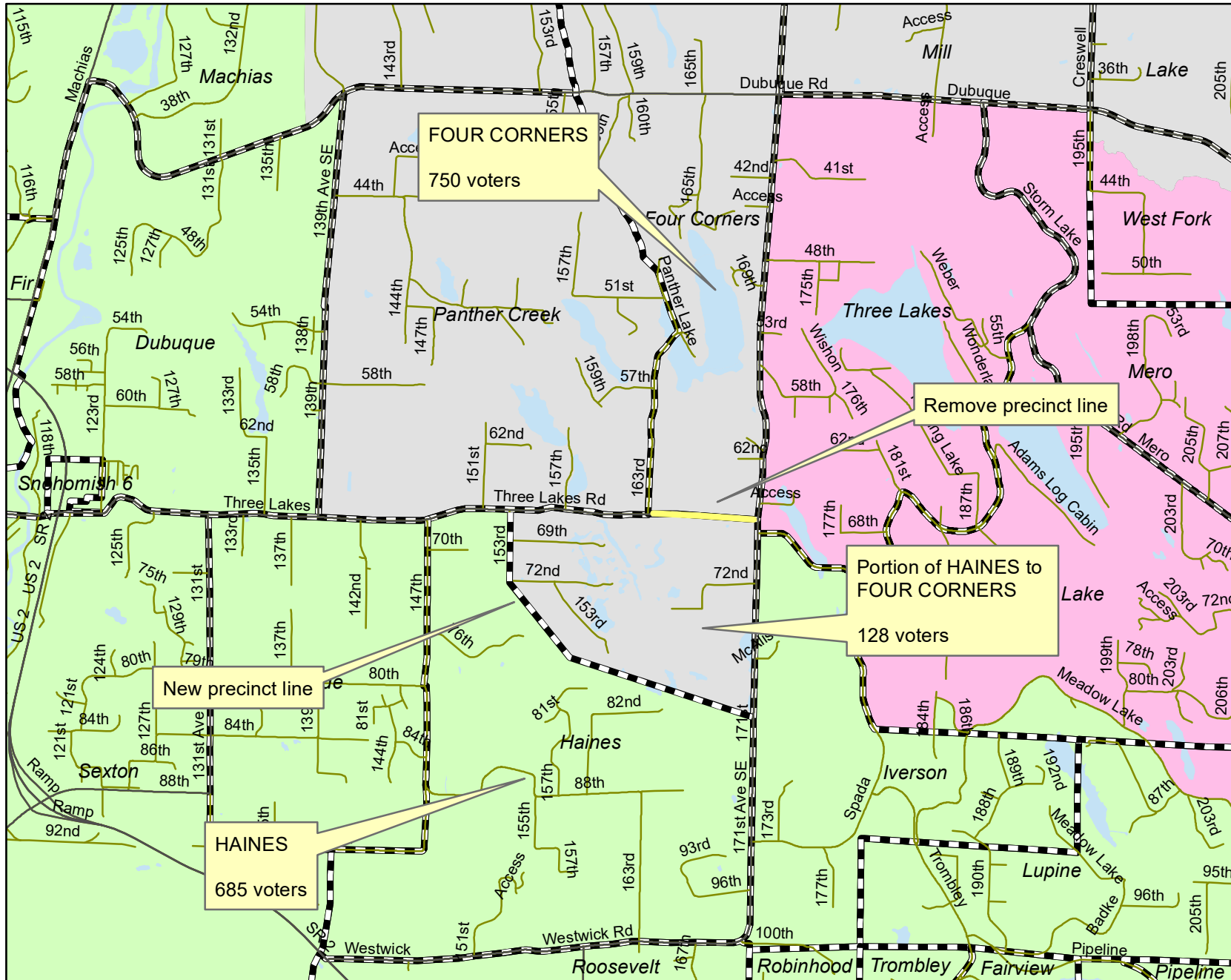
- Legend**
- Major Roads
  - Streets
- Legislative**
- 12
  - 44



**44**  
Map #

# HAINES to FOUR CORNERS due to legislative district change

( County Council District 5 )



### Legend

- Major Roads
- Streets

### Legislative

- 12
- 39
- 44



**Snohomish County Elections**  
A Division of the Auditor's Office

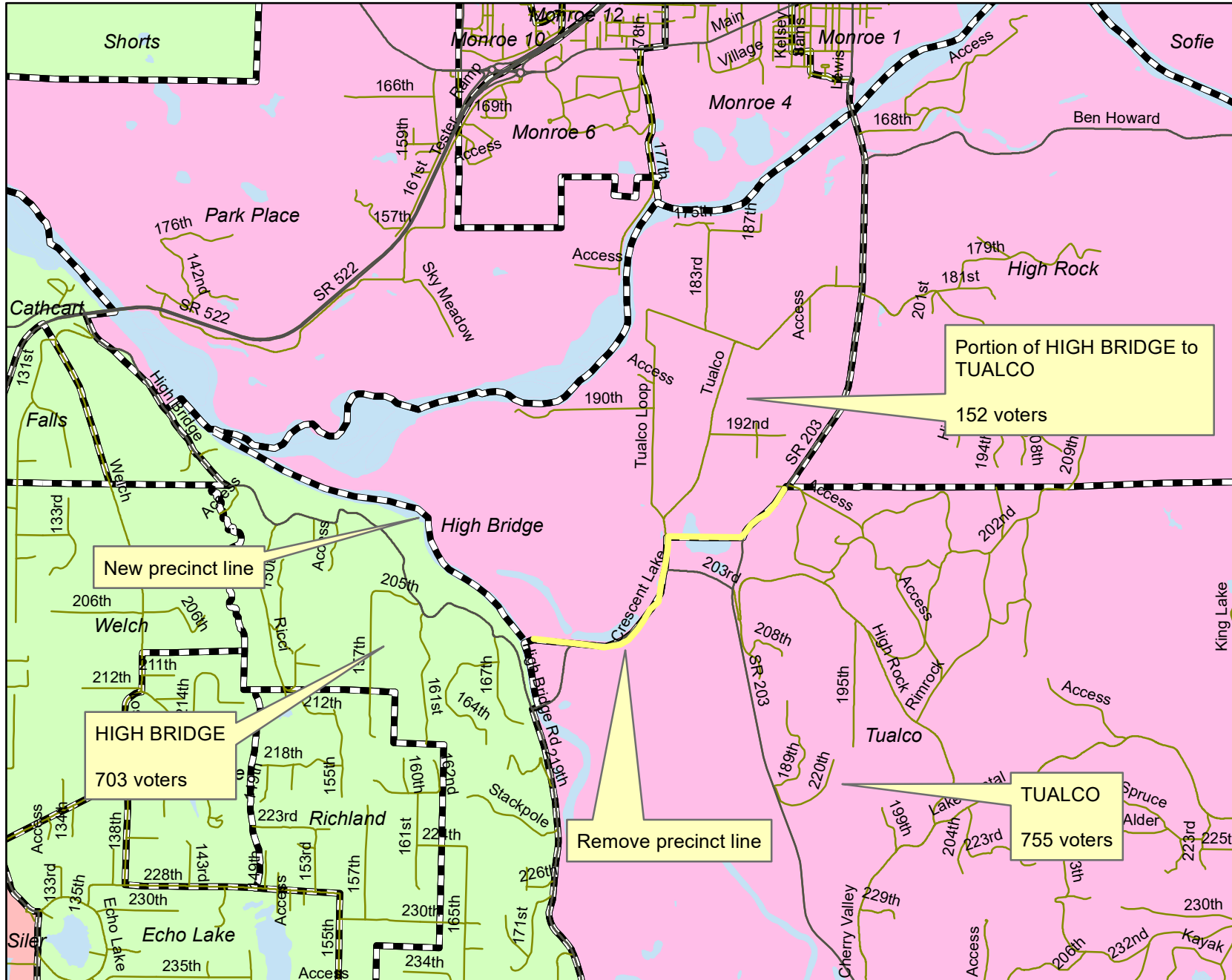
**45**

Map #



# HIGH BRIDGE to TUALCO due to legislative district change

( County Council District 5 )



## Legend

- Major Roads
- Streets

## Legislative

- 1
- 12
- 44



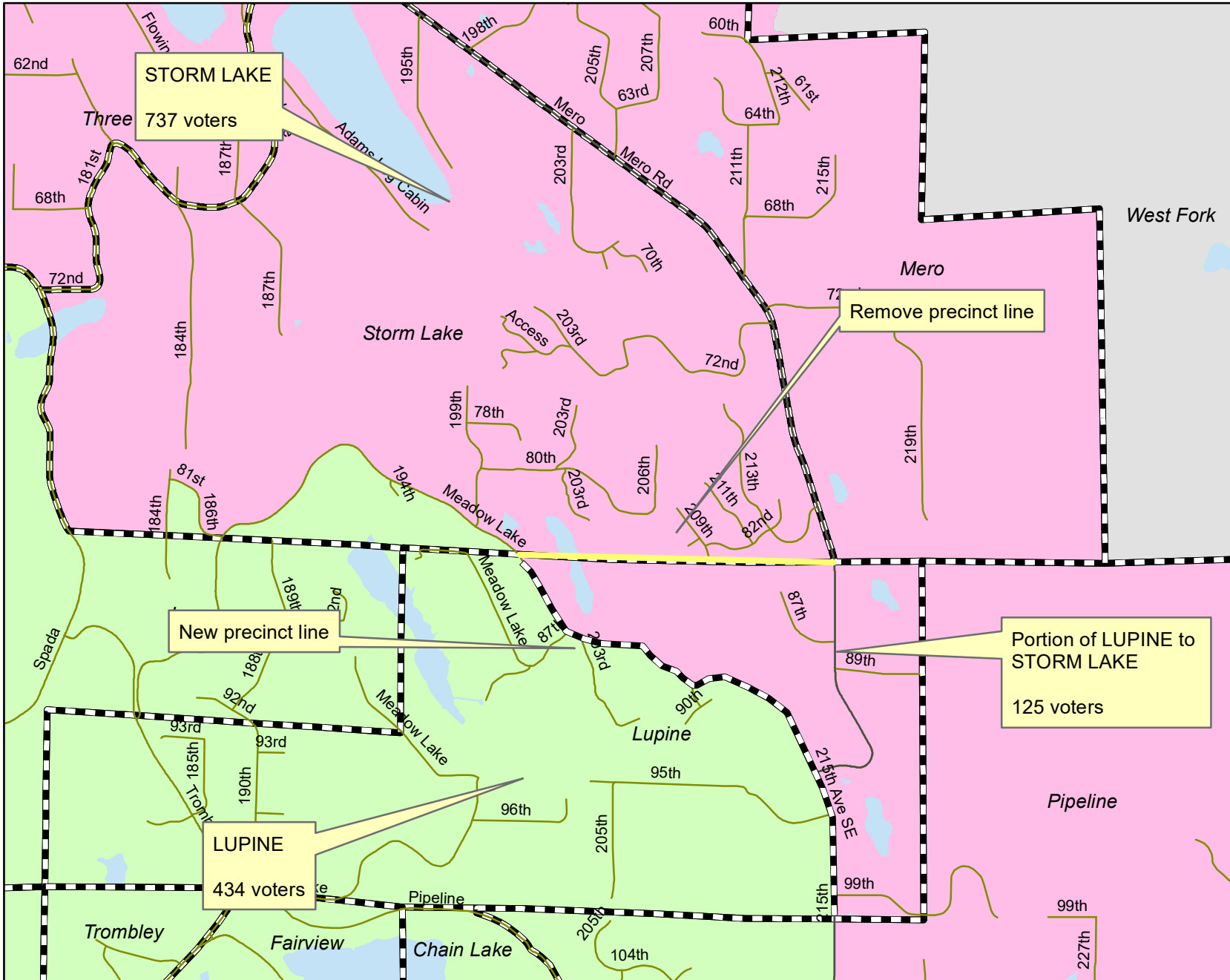
**Snohomish County Elections**  
A Division of the Auditor's Office

**46**

Map #

# LUPINE to STORM LAKE due to legislative district change

( County Council District 1 )



- Legend**
- Major Roads
  - Streets
- Legislative**
- 12
  - 39
  - 44



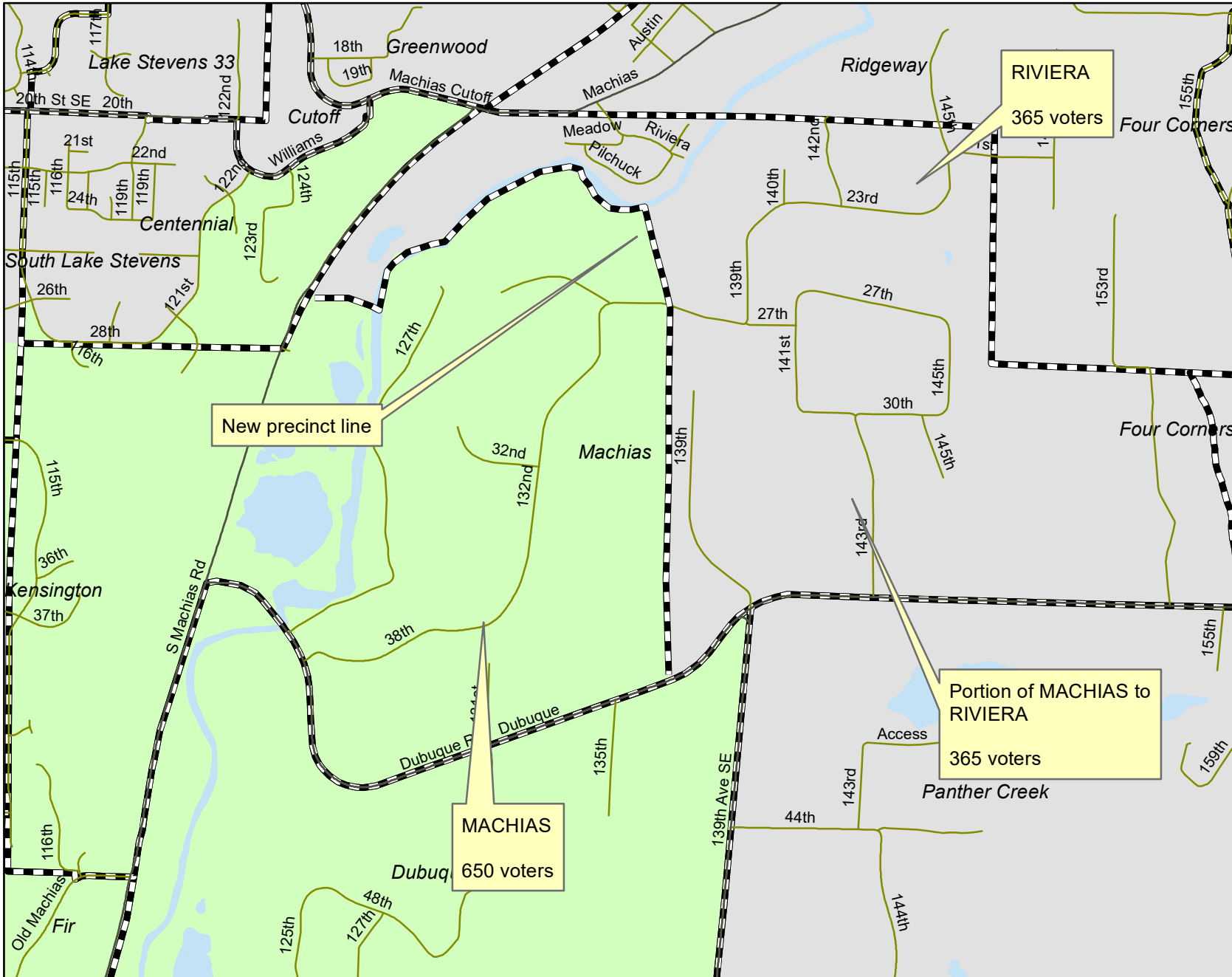
  
**Snohomish County Elections**  
 A Division of the Auditor's Office

**47**

Map #

# MACHIAS to RIVIERA (new) due to legislative district change

( County Council District 5 )

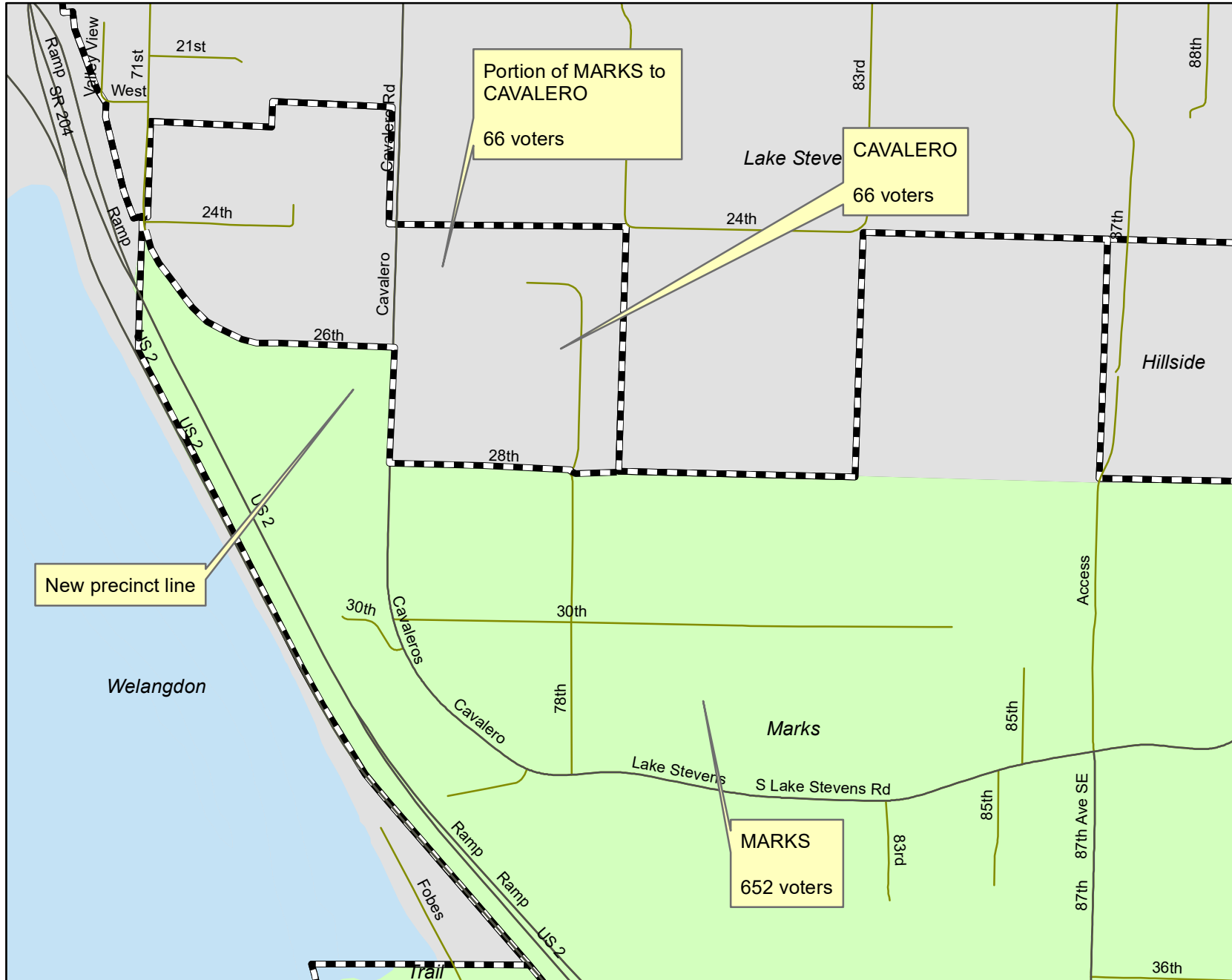


**Legend**  
 Major Roads  
 Streets  
**ID**  
 39  
 44



# MARKS to CAVALERO (new) due to legislative district change

( County Council District 5 )



**Legend**

- Major Roads
- Streets

**Legislative**

- 39
- 44



**Snohomish County Elections**  
A Division of the Auditor's Office

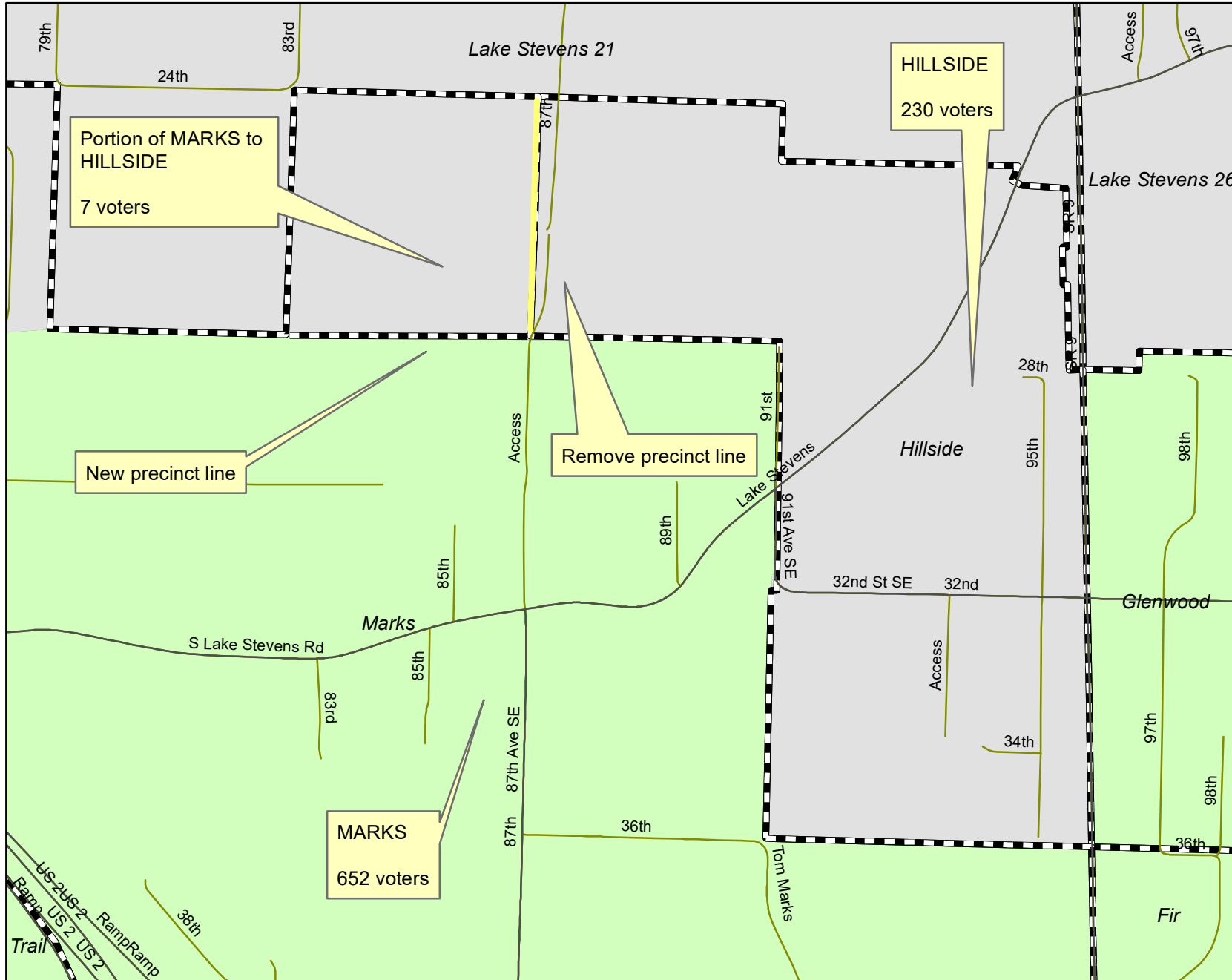


Map #

# MARKS to HILLSIDE

## due to legislative district change

( County Council District 5 )



### Legend

- Major Roads
- Streets
- Legislative
- 39
- 44



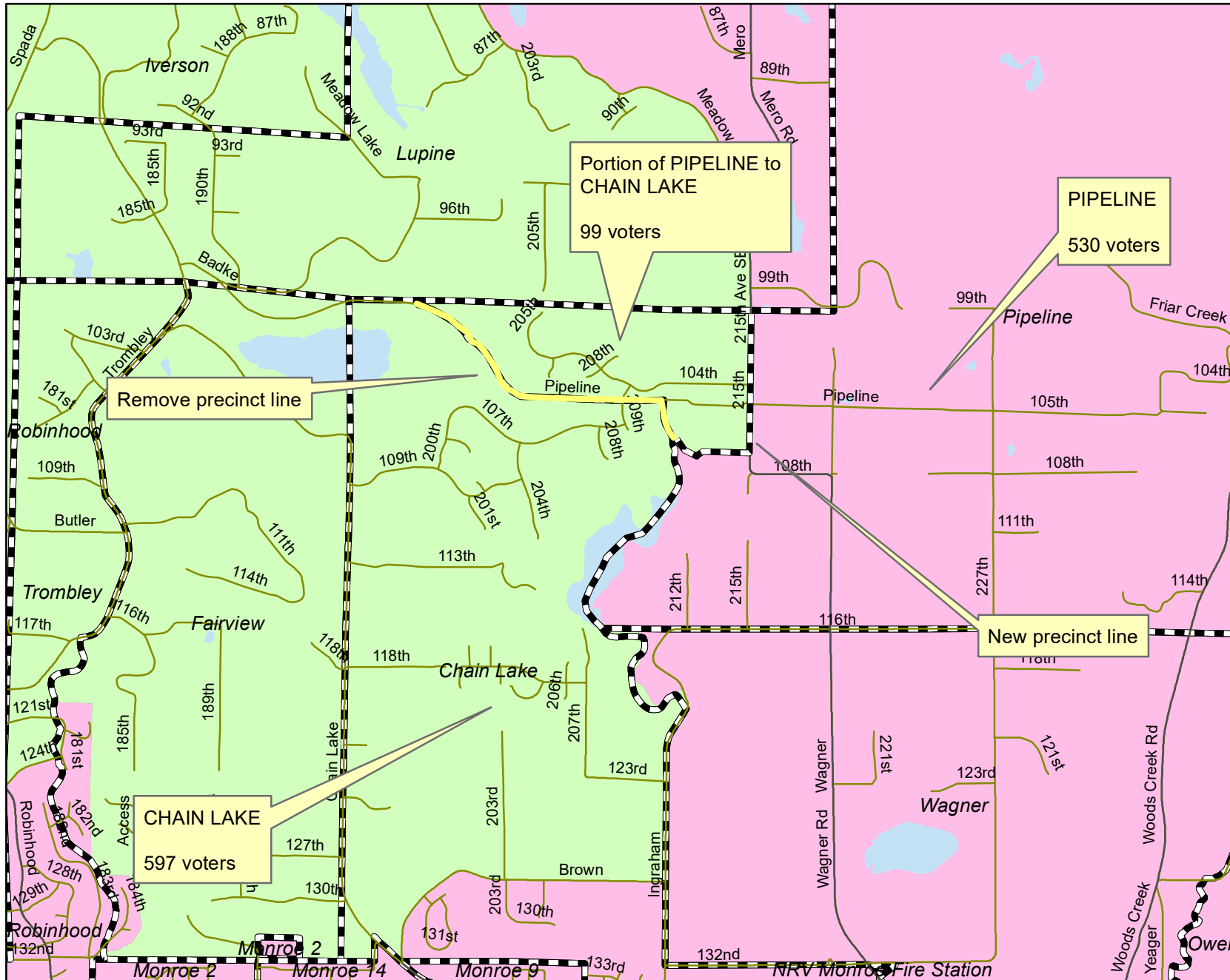
**Snohomish County Elections**  
A Division of the Auditor's Office



Map #

# PIPELINE to CHAIN LAKE due to legislative district change

( County Council District 5 )



- Legend**
- Major Roads
  - Streets
- Legislative**
- 12
  - 44



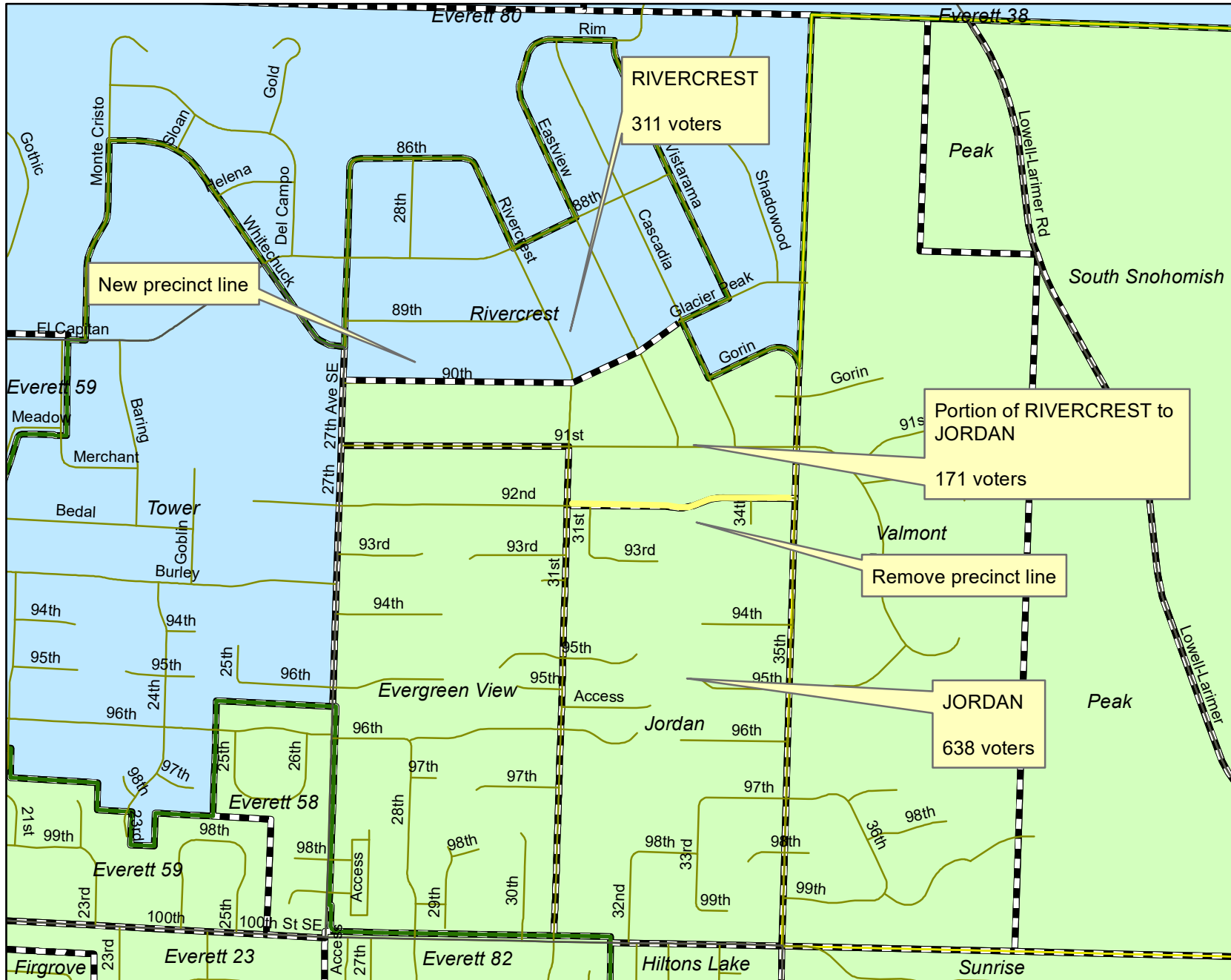
**Snohomish County Elections**  
A Division of the Auditor's Office

**51**

Map #

# RIVERCREST to JORDAN due to legislative district change

( County Council District 5 )



### Legend

- Major Roads
- Streets
- Legislative**
  - 38
  - 44
- Justice Court District
- Council District



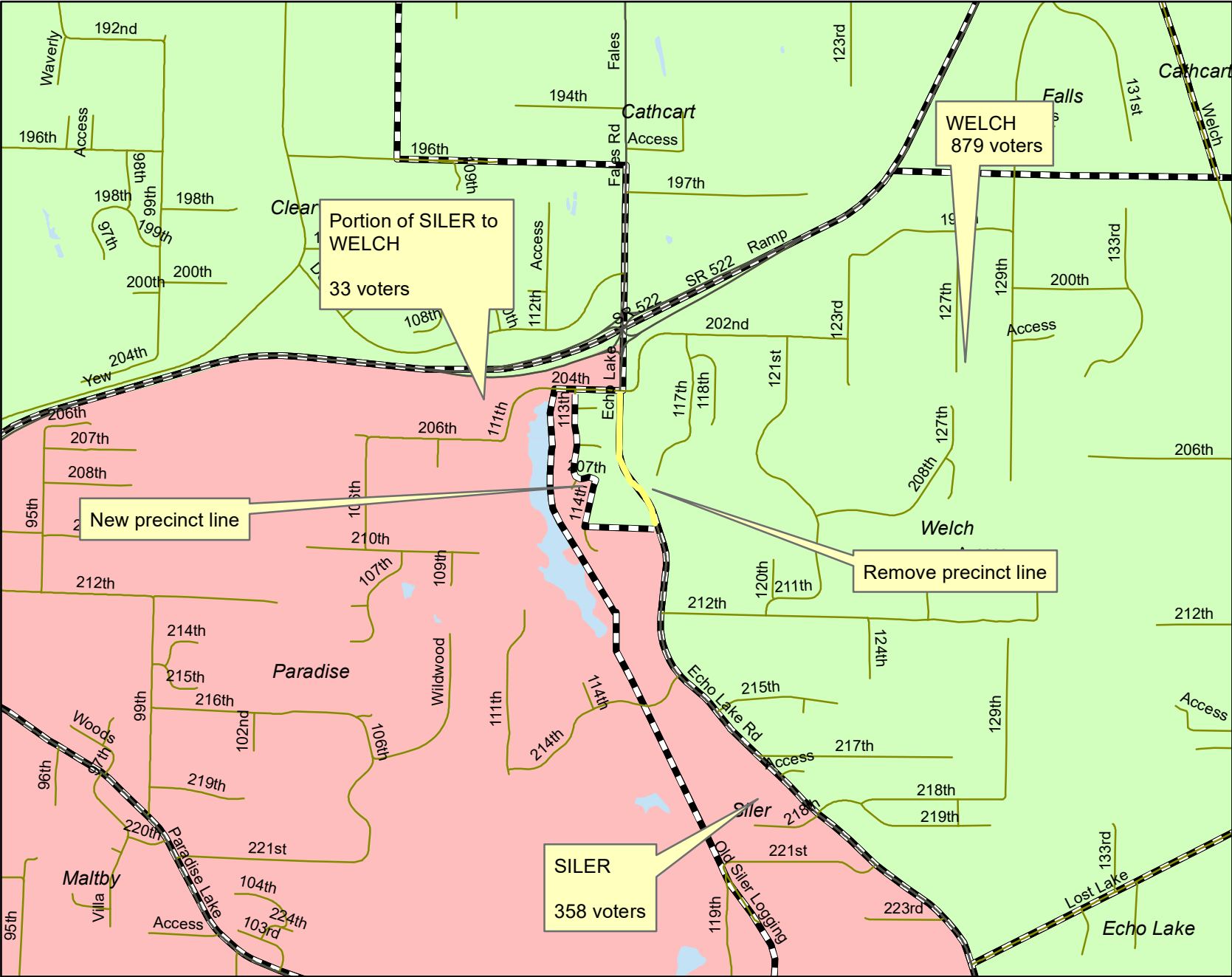
**Snohomish County Elections**  
A Division of the Auditor's Office



Map #

# SILER to WELCH due to legislative district change

( County Council District 5 )



**Legend**

- Major Roads
- Streets
- Legislative**
- 1
- 44



**Snohomish County Elections**  
A Division of the Auditor's Office

53

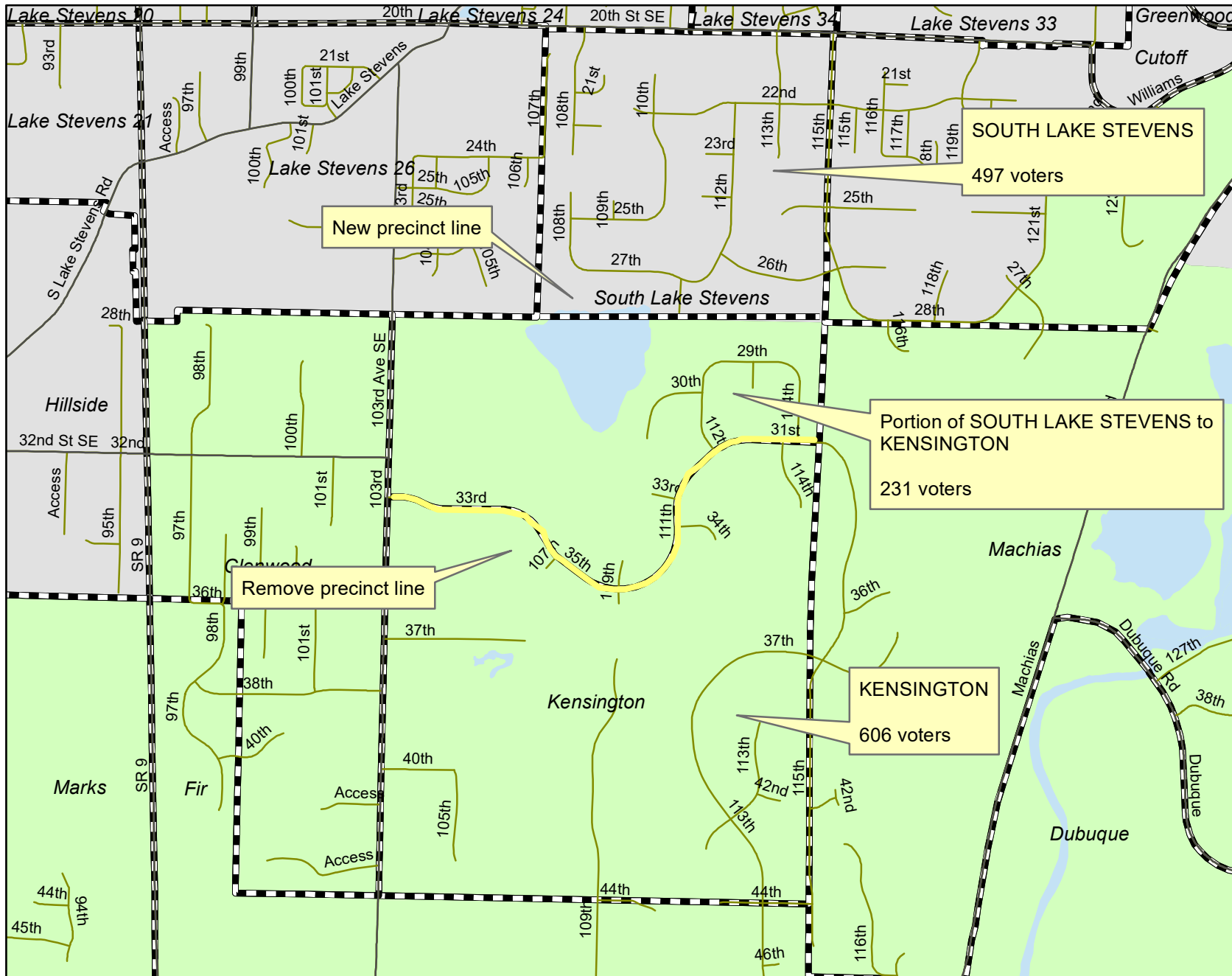
**Map #**



# SOUTH LAKE STEVENS to KENSINGTON

## due to legislative district change

( County Council District 5 )



- Legend**
- Major Roads
  - Streets
- Legislative**
- 39
  - 44



**Snohomish County Elections**  
A Division of the Auditor's Office

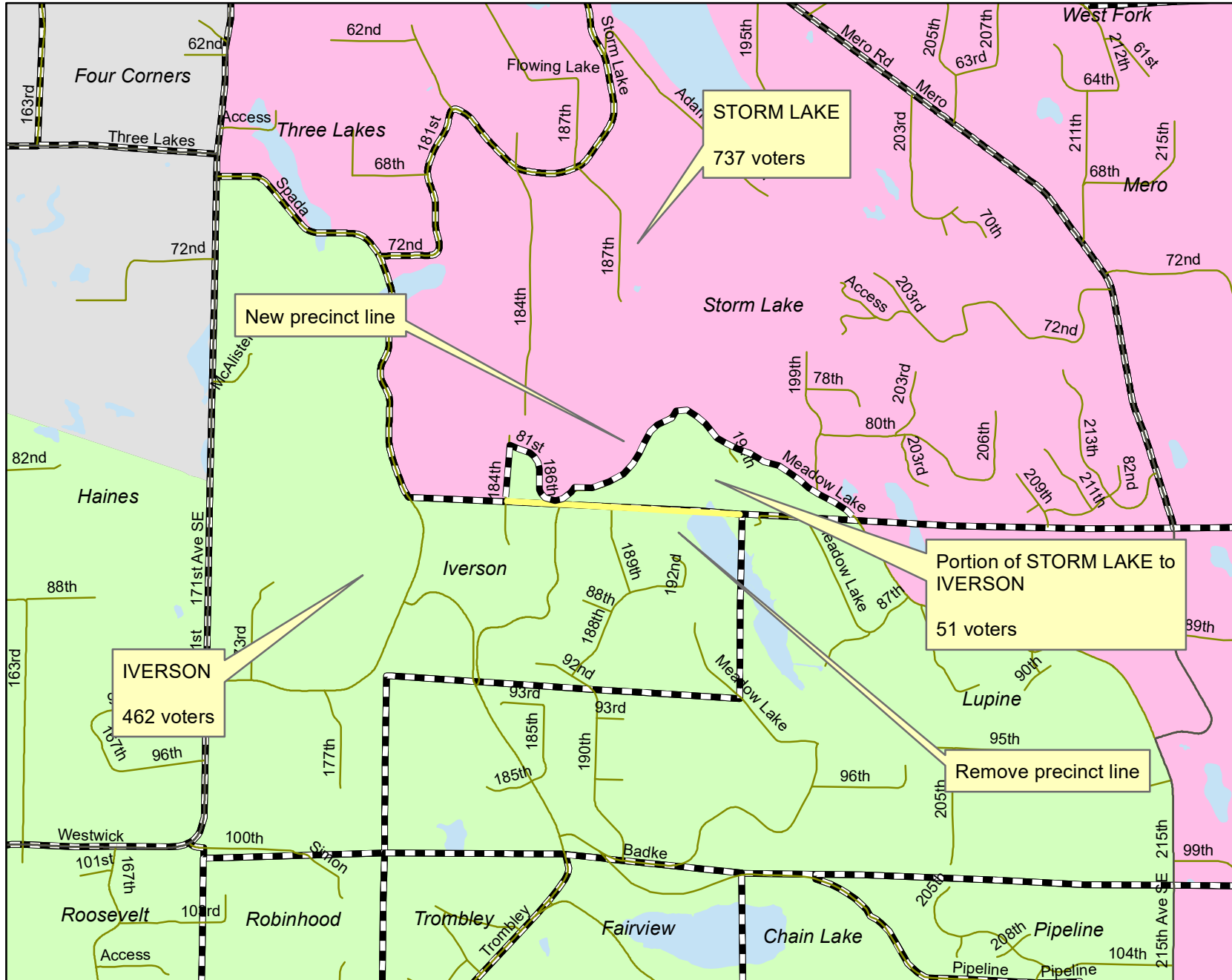
**54**

Map #

# STORM LAKE to IVERSON

## due to legislative district change

( County Council District 5 )



### Legend

- Major Roads
- Streets

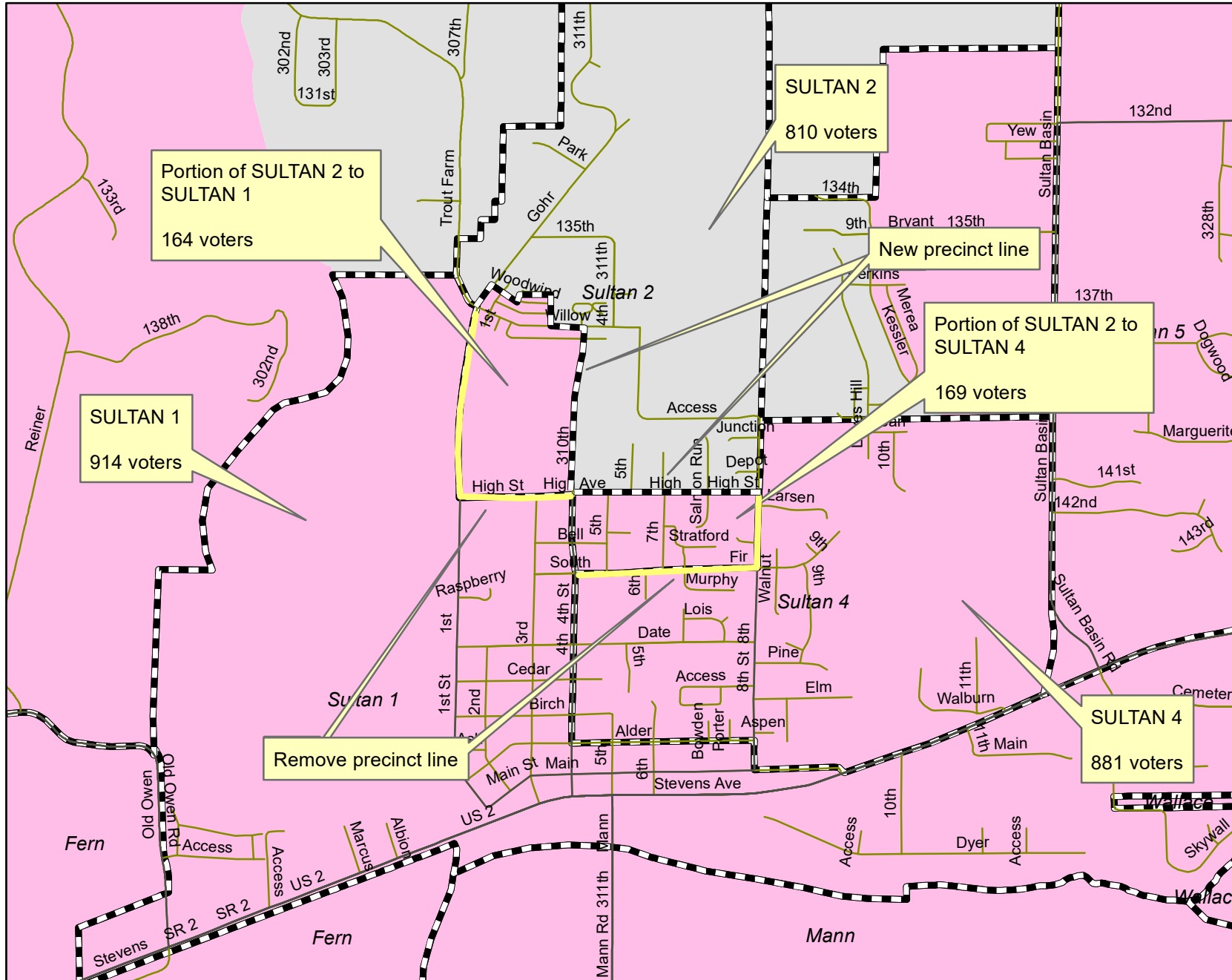
### Legislative

- 12 (pink)
- 39 (grey)
- 44 (green)



# SULTAN 2 to SULTAN 1 and SULTAN 4 due to legislative district change

( County Council District 5 )



- Legend**
- Major Roads
  - Streets
- Legislative**
- 12
  - 39



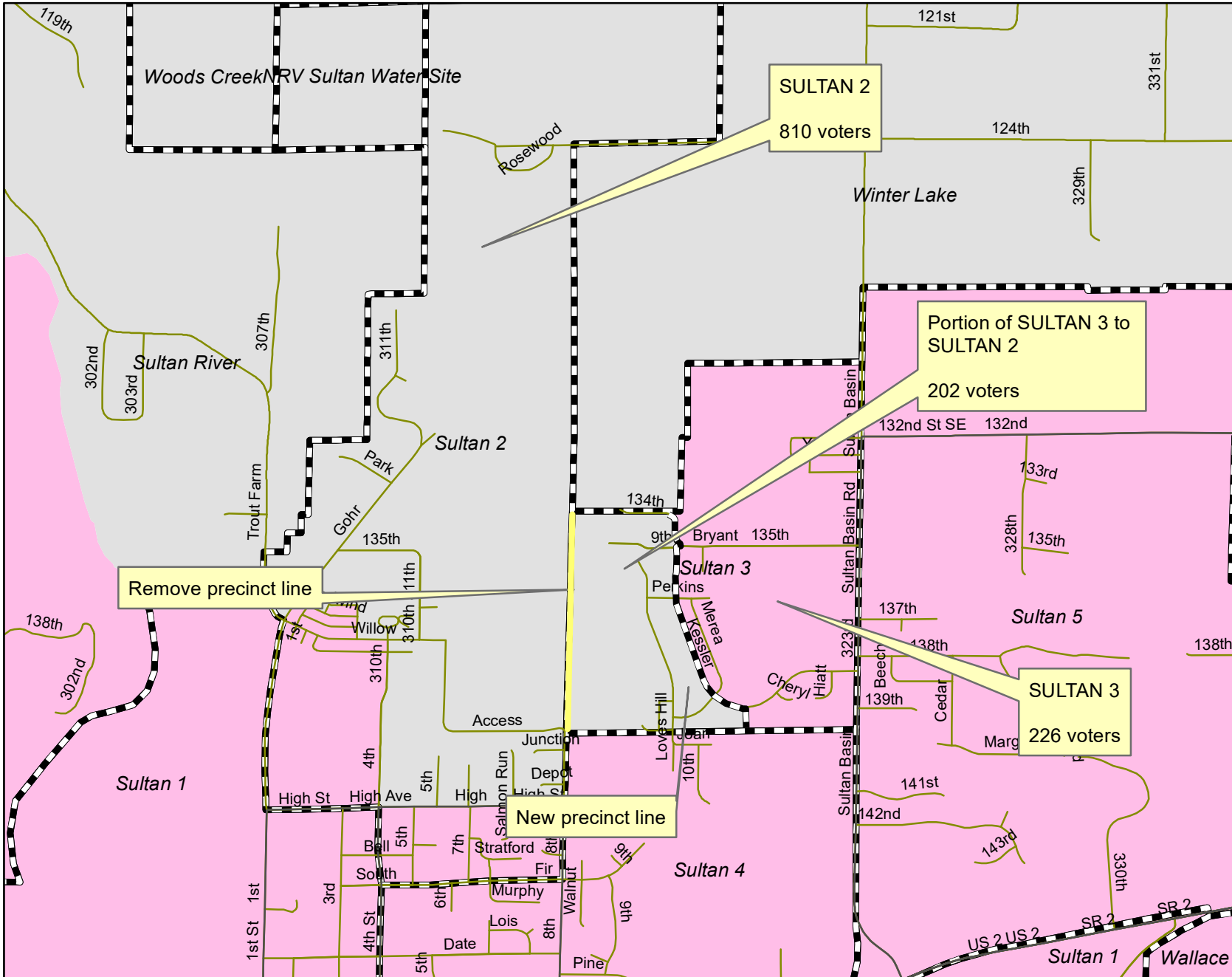
**Snohomish County Elections**  
A Division of the Auditor's Office

**56**

Map #

# SULTAN 3 to SULTAN 2 due to legislative district change

( County Council District 5 )

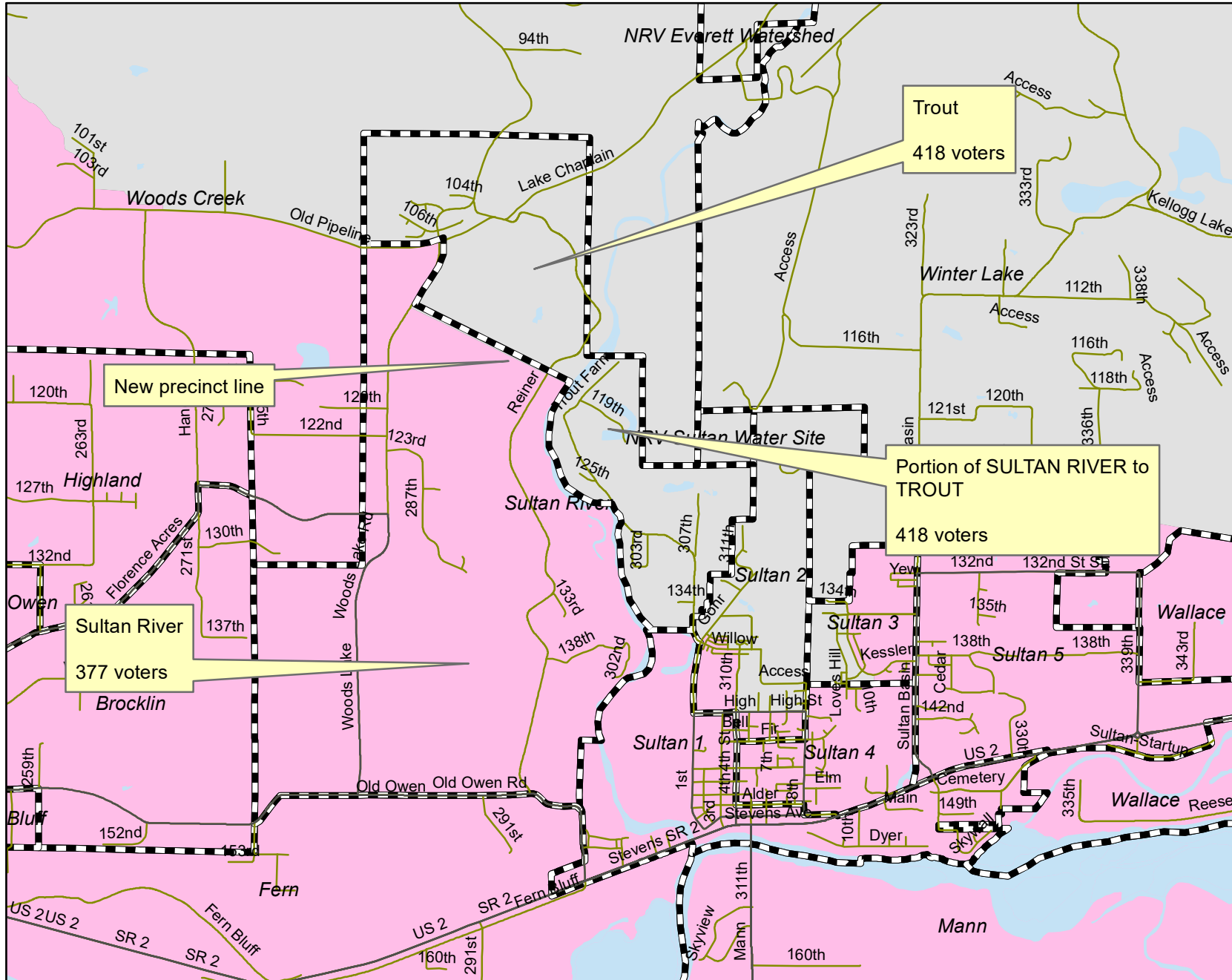


- Legend**
- Major Roads
  - Streets
- Legislative**
- 12
  - 39



# SULTAN RIVER to TROUT (new) due to legislative district change

( County Council District 5 )



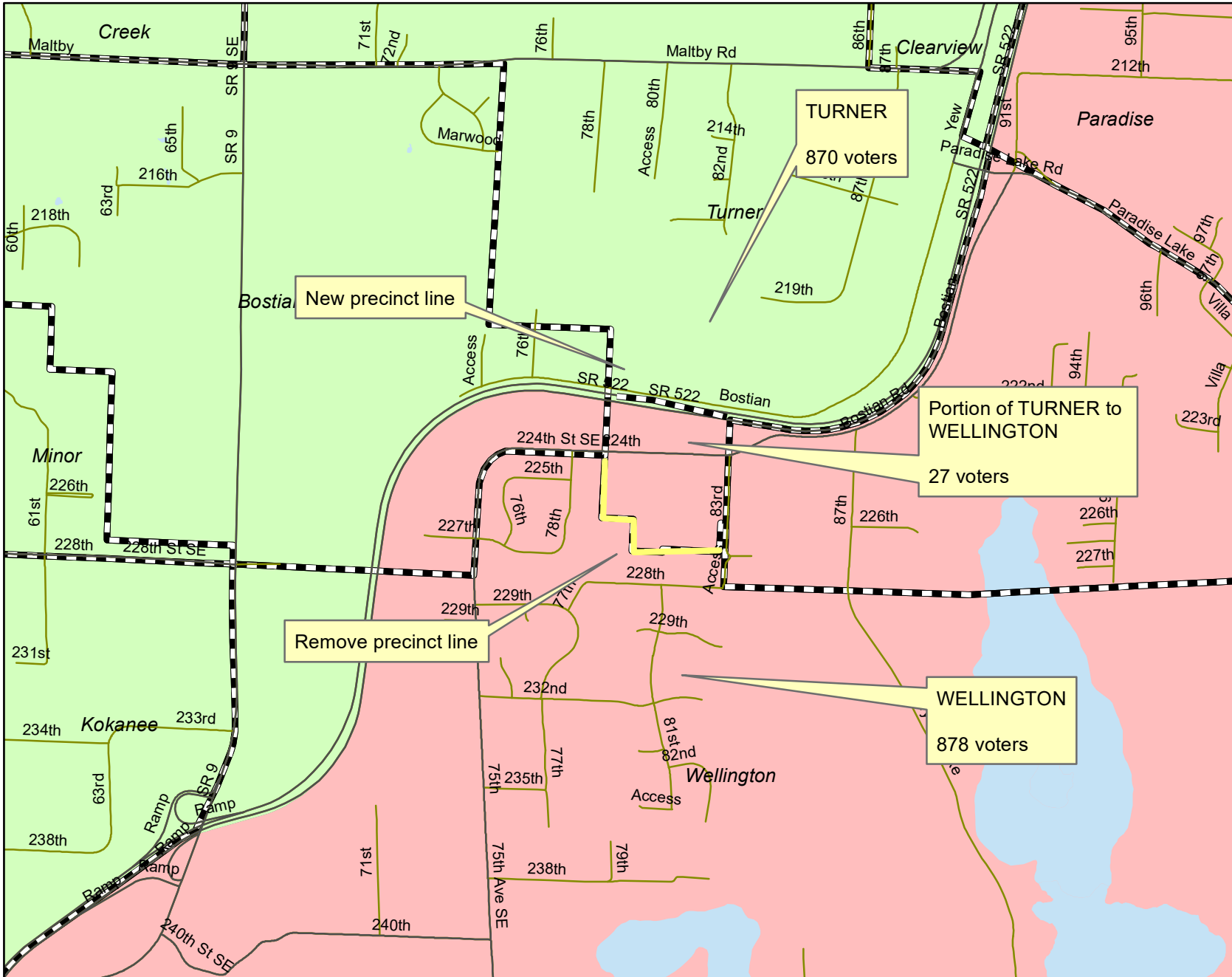
- Legend**
- Major Roads
  - Streets
- Legislative**
- 12 (pink)
  - 39 (grey)



**58**  
Map #

# TURNER to WELLINGTON due to legislative district change

( County Council District 5 )



- Legend**
- Major Roads
  - Streets
- Legislative**
- 1
  - 44



  
**Snohomish County Elections**  
 A Division of the Auditor's Office

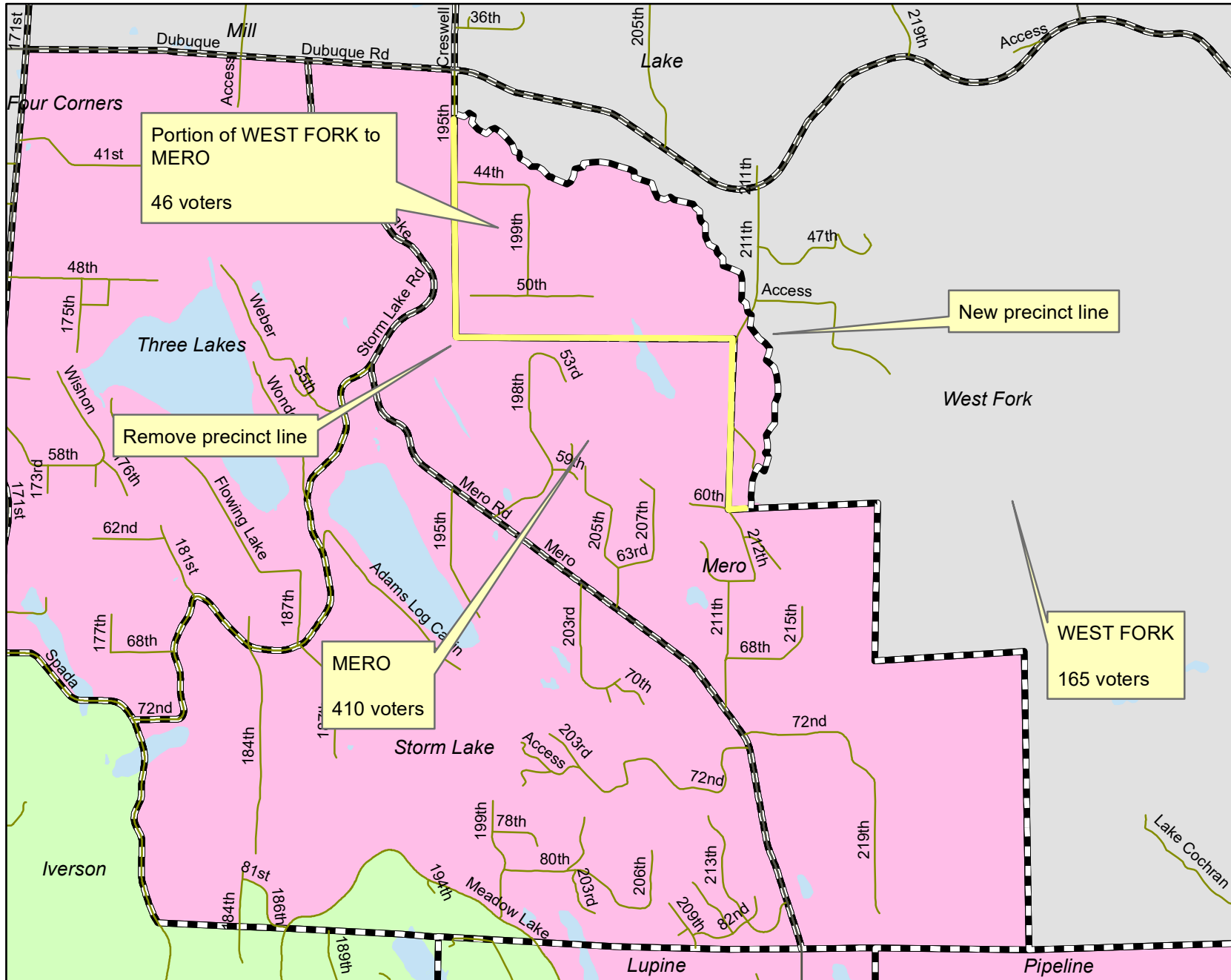
**59**

Map #

# WEST FORK to MERO

## due to legislative district change

( County Council District 5 )



### Legend

- Major Roads
- Streets

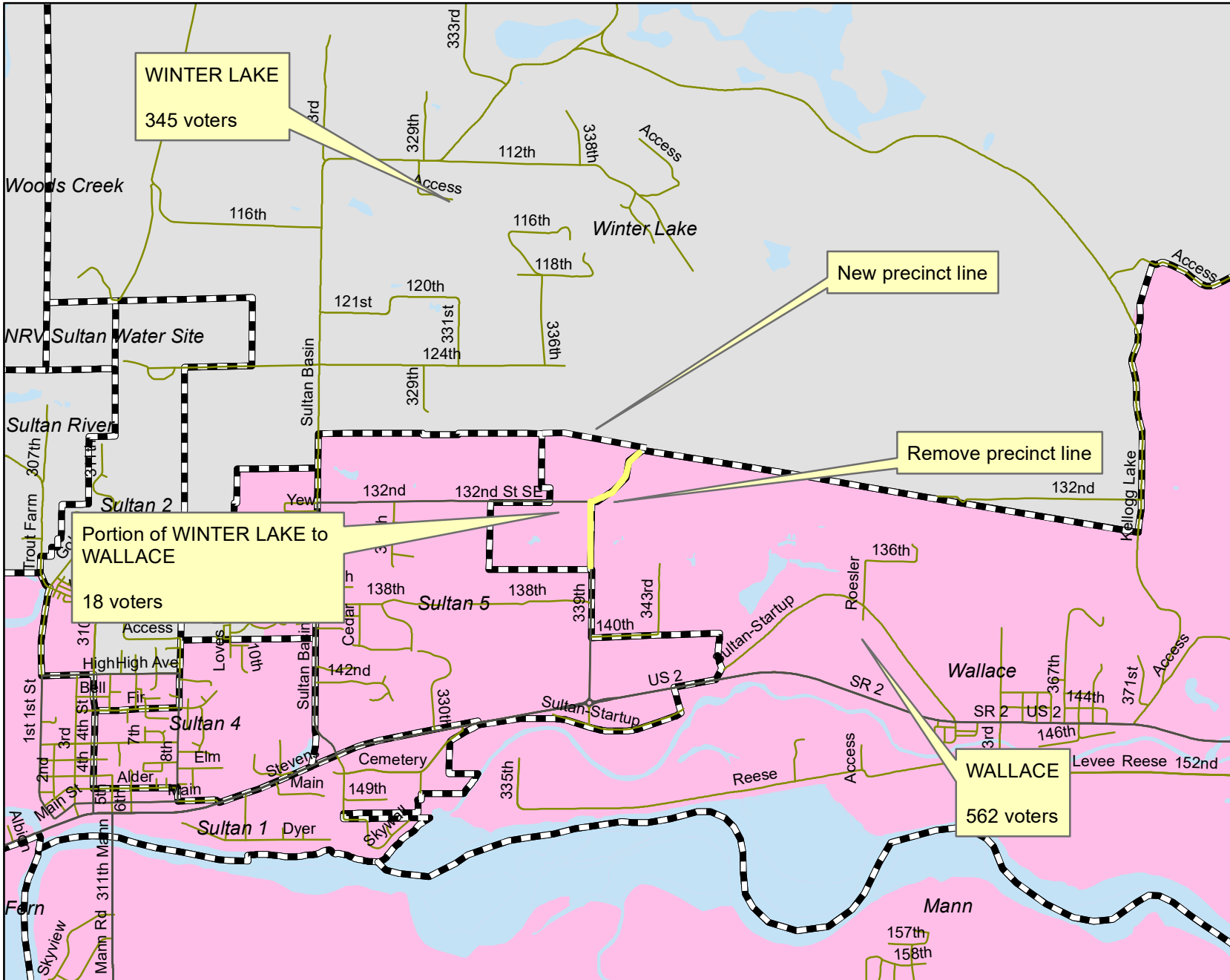
### Legislative

- 12
- 39
- 44



# WINTER LAKE to WALLACE

( County Council District 5 )



- Legend**
- Major Roads
  - Streets
- Legislative**
- 12
  - 39



  
**Snohomish County Elections**  
A Division of the Auditor's Office

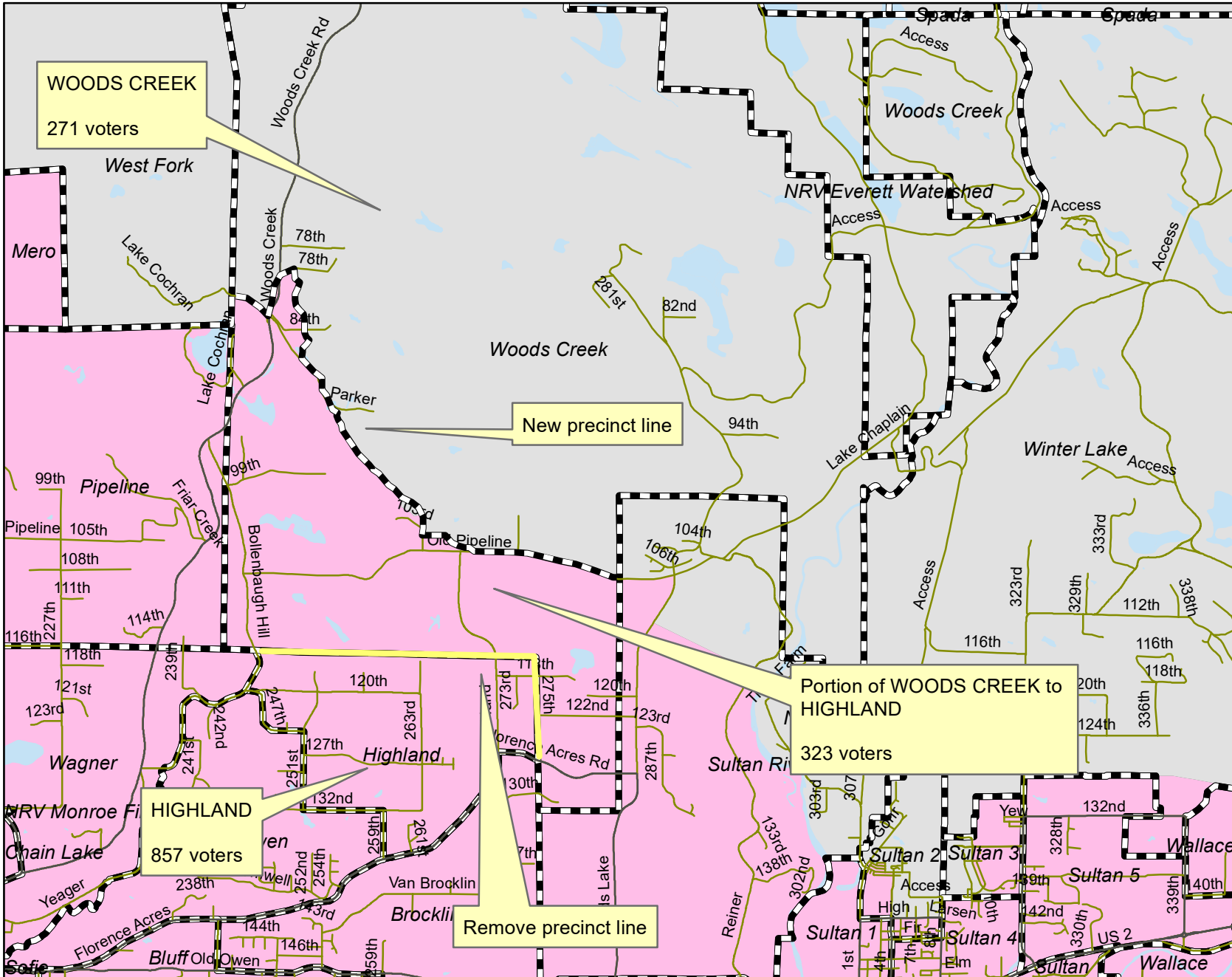
**61**  
Map #



# WOODS CREEK to HIGHLAND

## due to legislative district change

( County Council District 5 )



- Legend**
- Major Roads
  - Streets
- Legislative**
- 12
  - 39



**Snohomish County Elections**  
A Division of the Auditor's Office

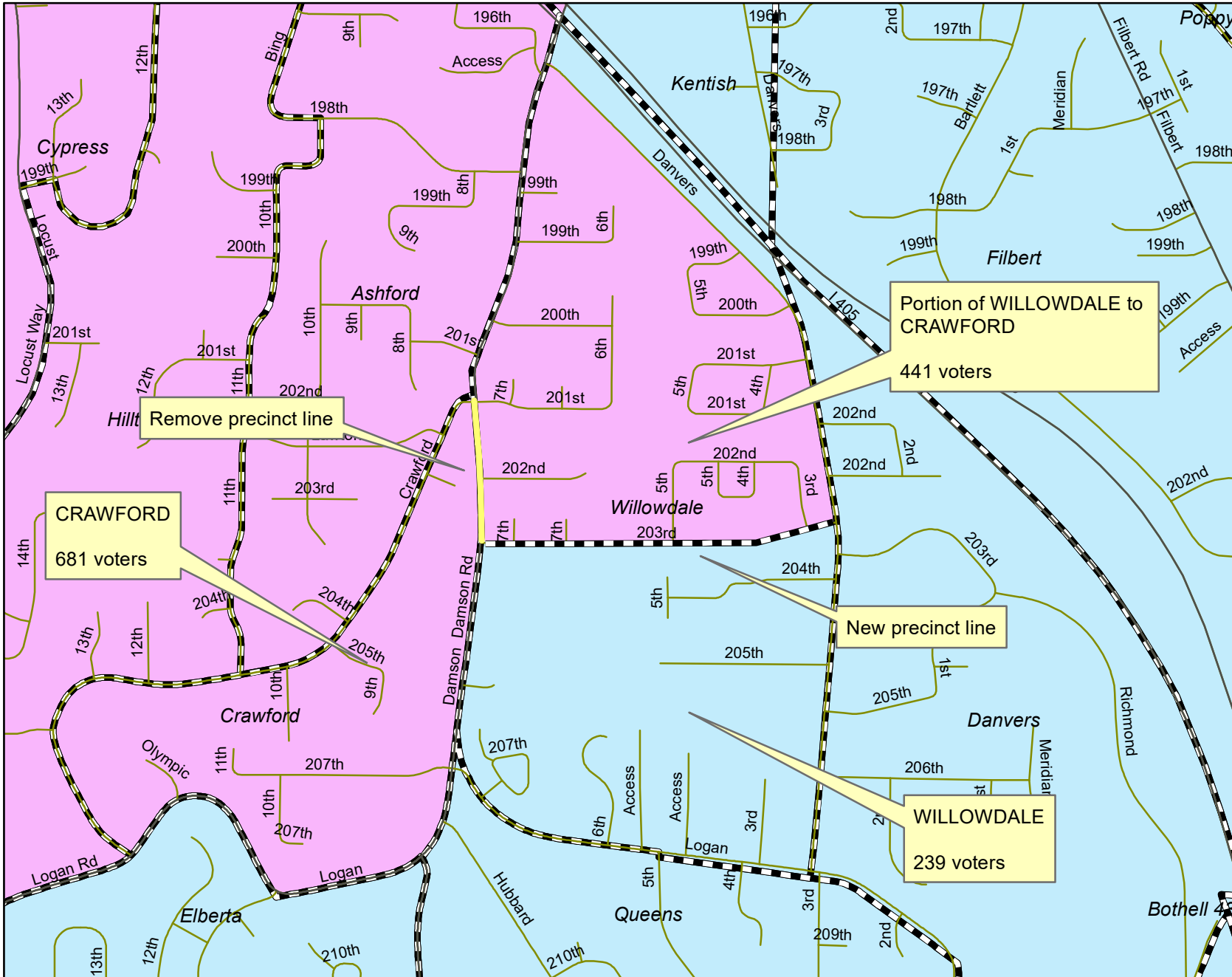
**62**

Map #

# WILLOWDALE to CRAWFORD

## due to county council district change

( County Council Districts 3 and 4 )



- Legend**
- Major Roads
  - Streets
- County Council**
- 3
  - 4

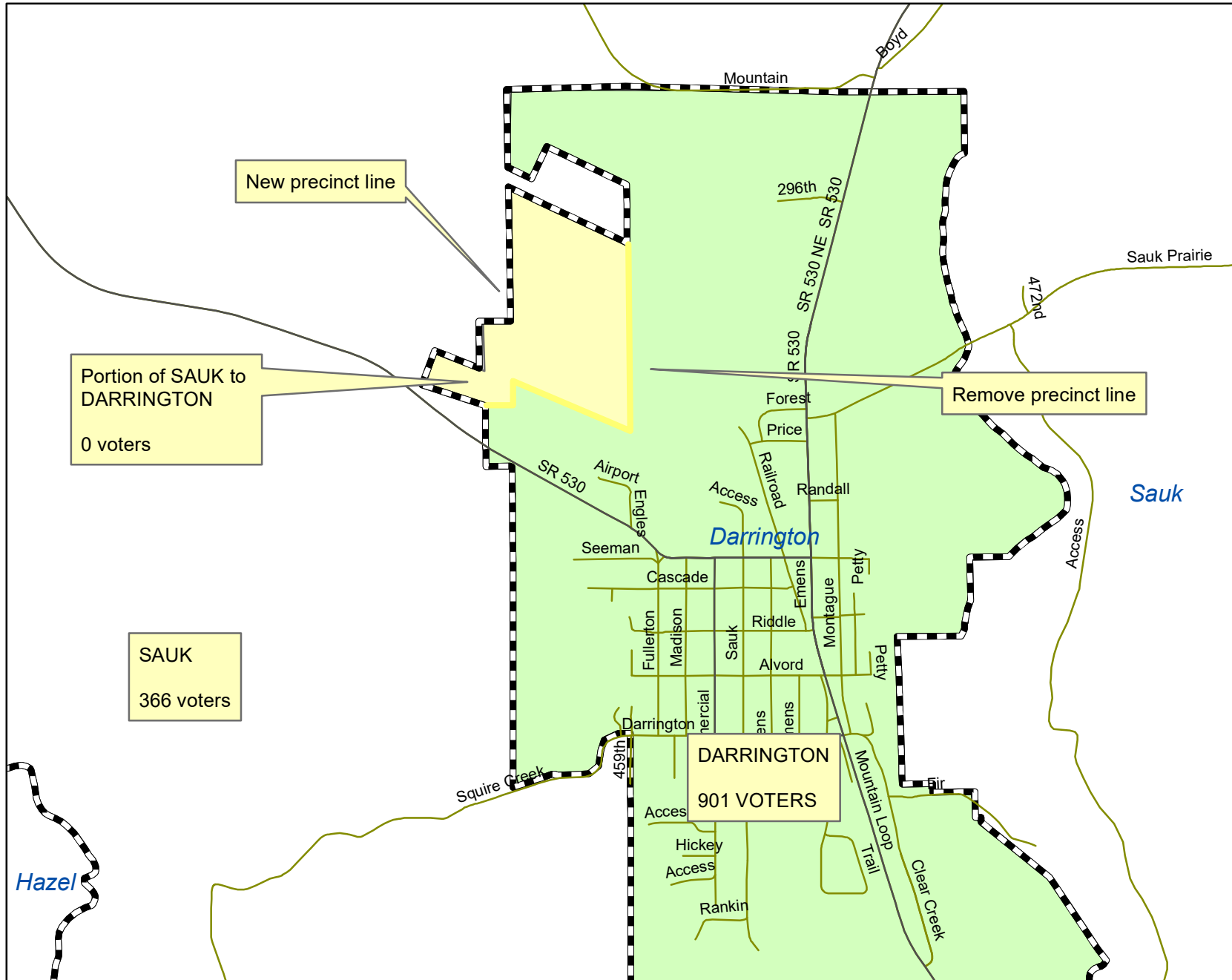


**63**  
Map #

# SAUK to DARRINGTON

## due to annexation - Ord 764

( County Council District 1 )



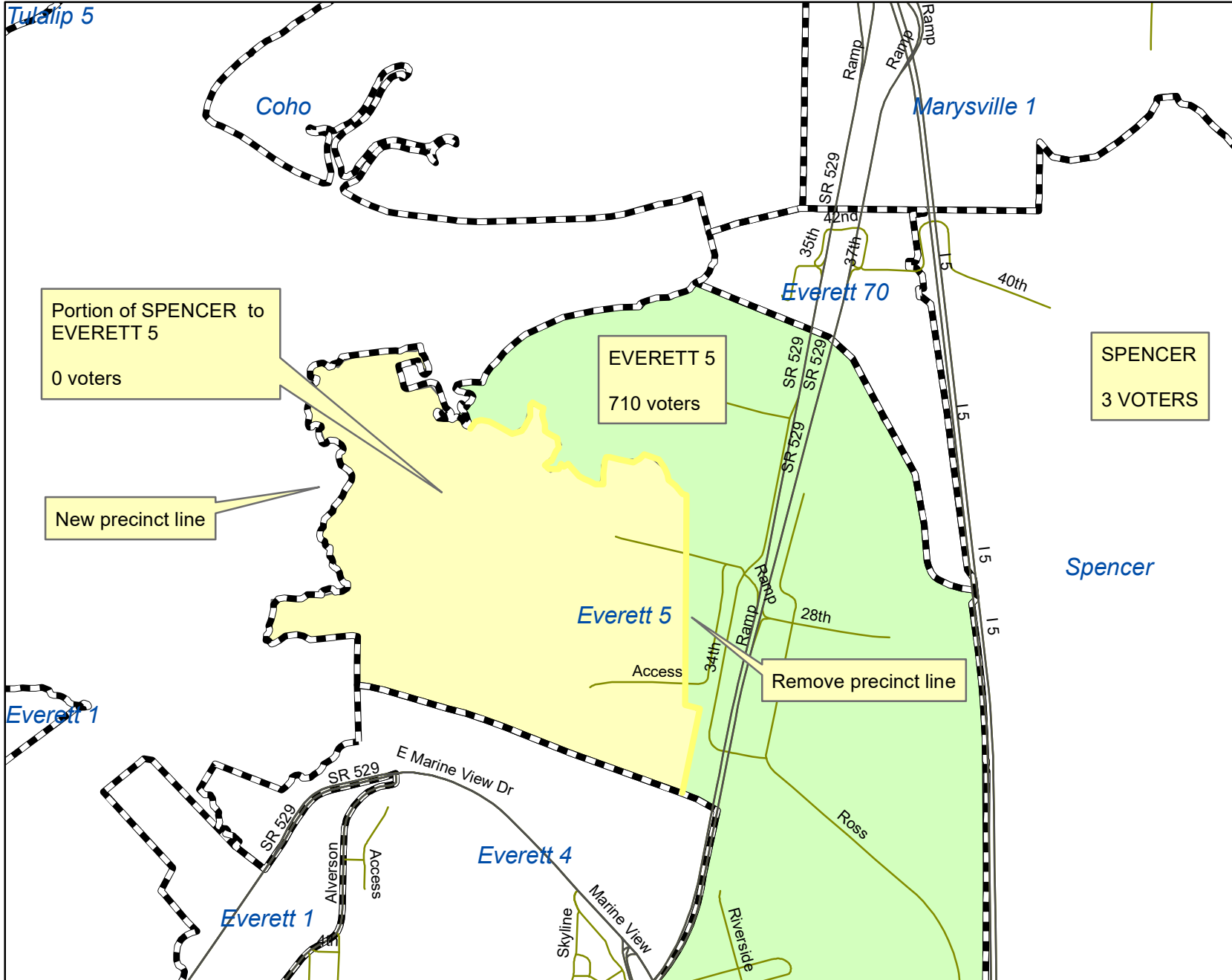
### Legend

- Major Roads
- Streets
- ▬ Precinct Boundary

**Snohomish County Elections**  
A Division of the Auditor's Office

**64**  
Map #

# SPENCER to EVERETT 5 due to annexation - Ord 3801-21 ( County Council District 2 )



### Legend

- Major Roads
- Streets
- Precinct Boundary

Portion of SPENCER to  
EVERETT 5  
0 voters

New precinct line

EVERETT 5  
710 voters

SPENCER  
3 VOTERS

Remove precinct line

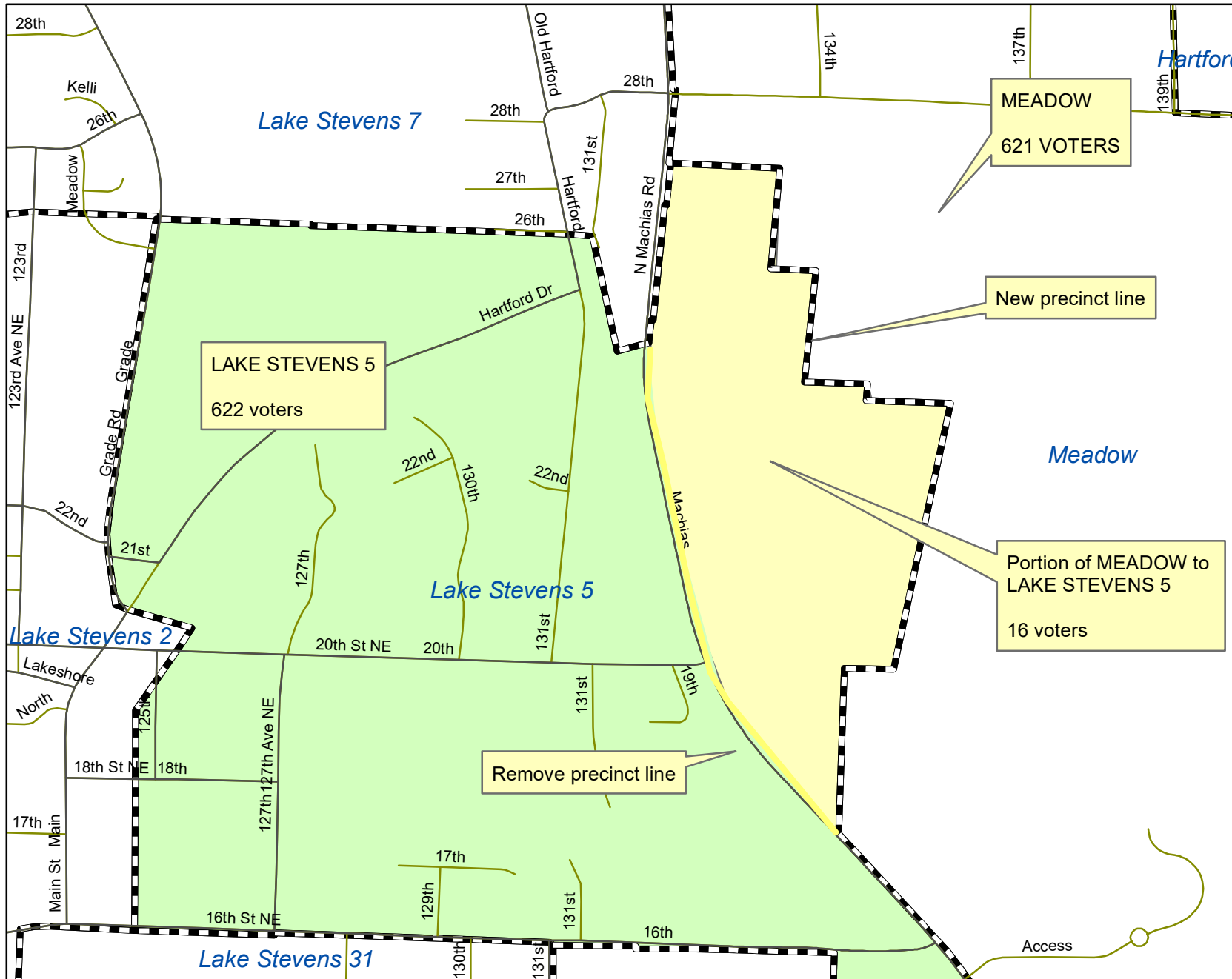
**Snohomish County Elections**  
A Division of the Auditor's Office

65

Map #

# MEADOW to LAKE STEVENS 5 - Ord 1094

( County Council District 5)



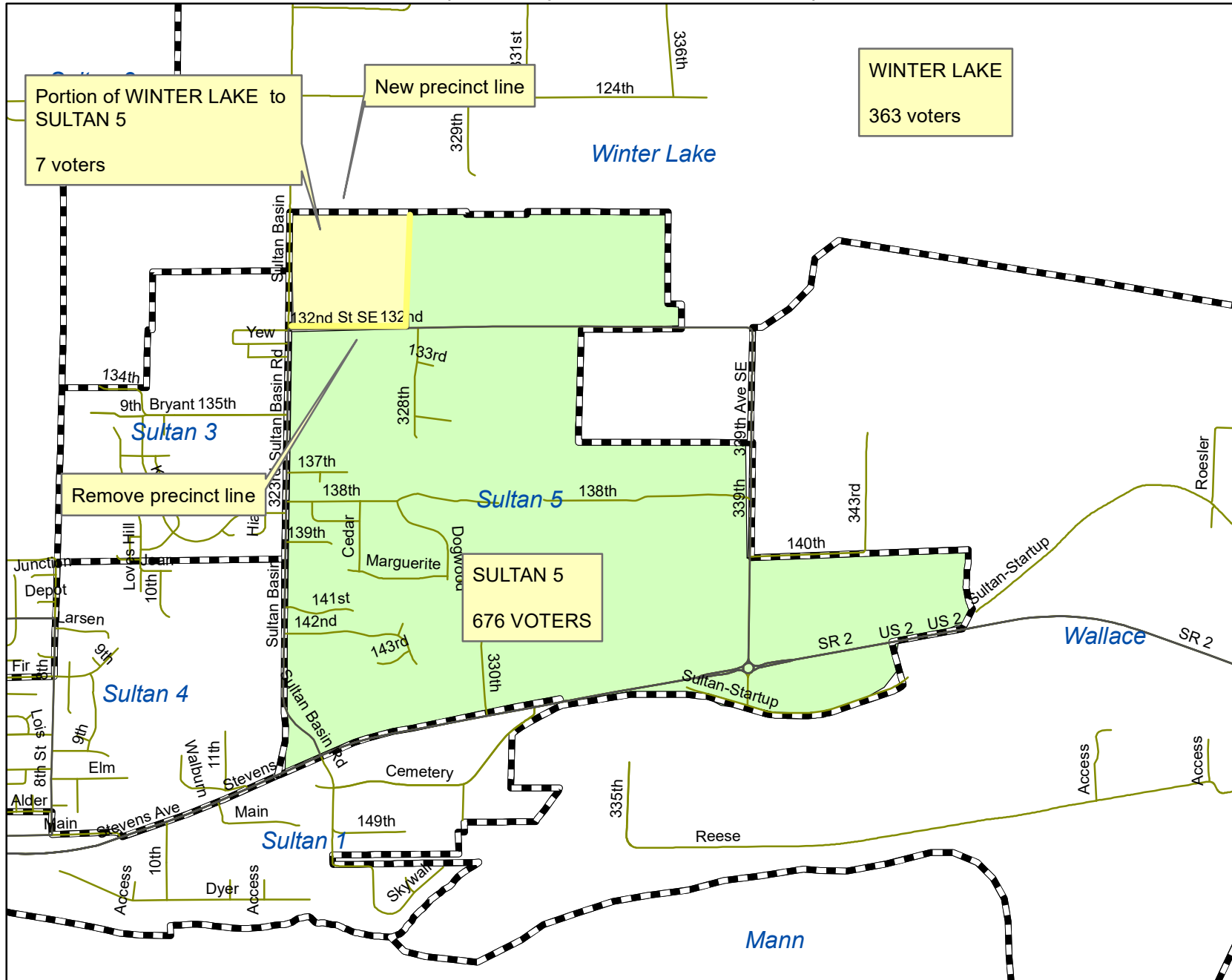
## Legend

- Major Roads
- Streets
- Precinct Boundary






# WINTER LAKE to SULTAN 5 due to annexation - Ord 1349-21

( County Council District 5)



## Legend

-  Major Roads
-  Streets
-  Precinct Boundary



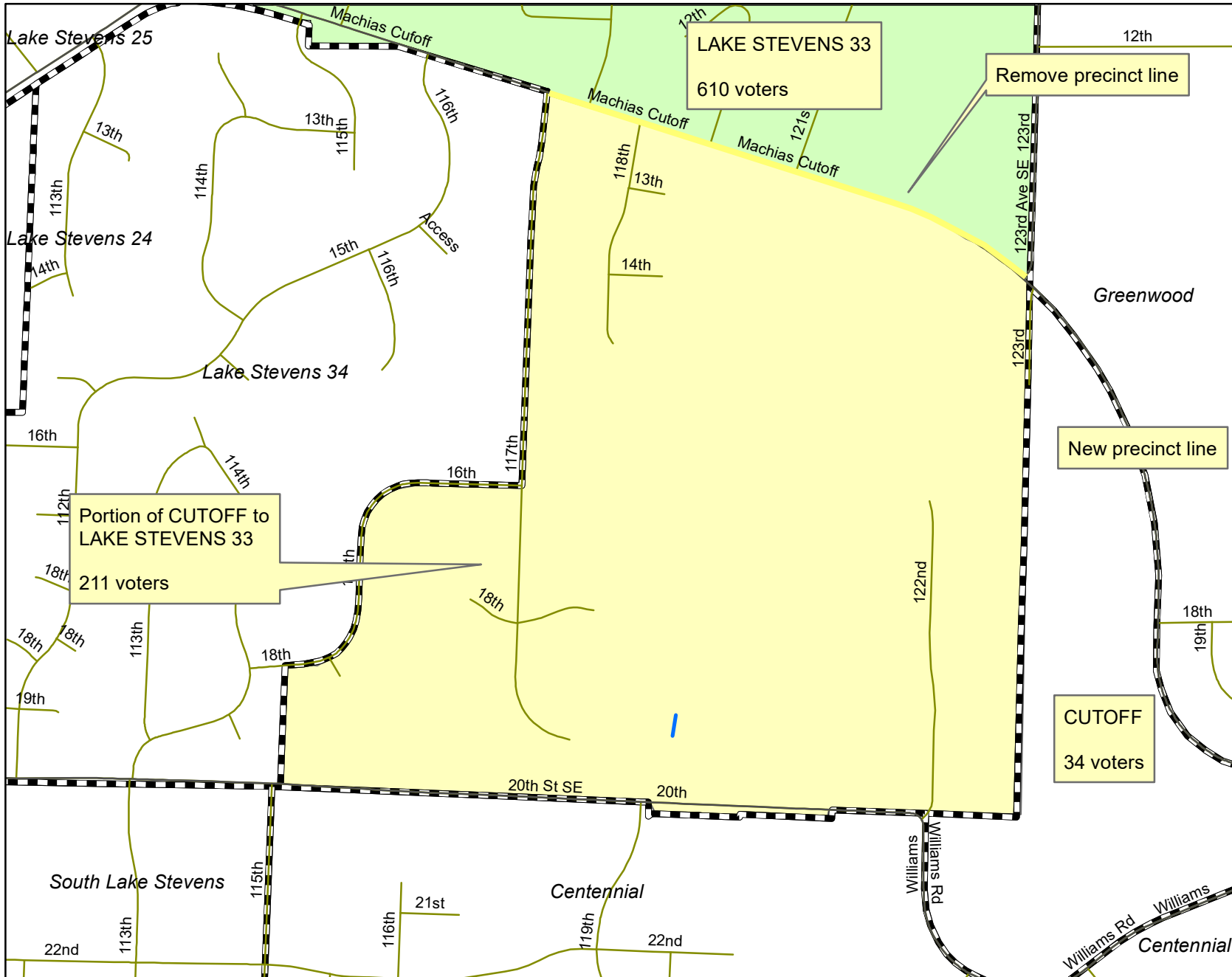
**Snohomish County Elections**  
A Division of the Auditor's Office



Map #

# CUTOFF to LAKE STEVENS 33 (new) due to annexation - Ord 1112

( County Council District 5)



**Legend**  
 — Major Roads  
 — Streets



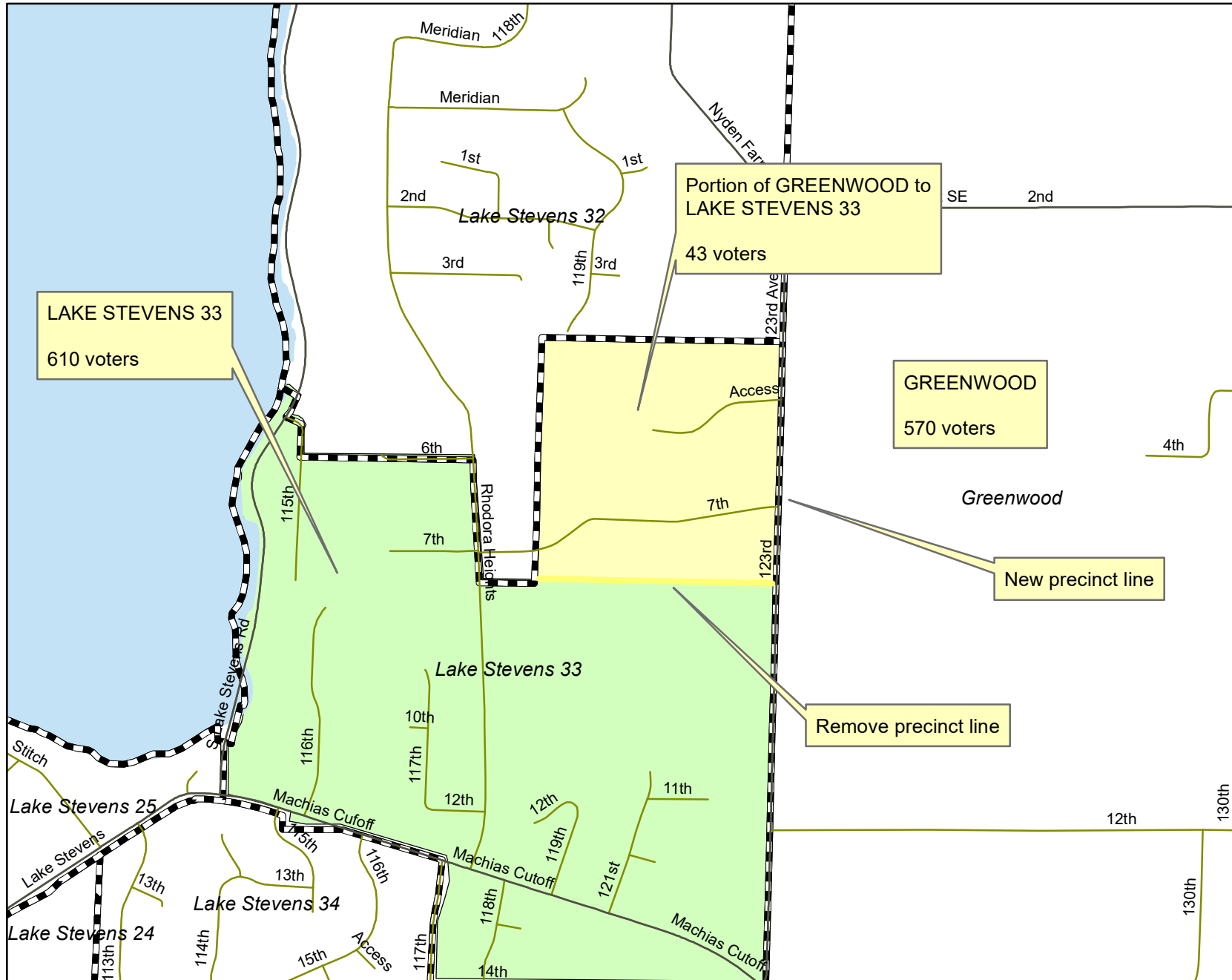
**Snohomish County Elections**  
 A Division of the Auditor's Office

**68**

Map #

# GREENWOOD to LAKE STEVENS 33 (new) due to annexation - Ord 1112

( County Council District 5)



### Legend

- Major Roads
- Streets



**Snohomish County Elections**  
A Division of the Auditor's Office

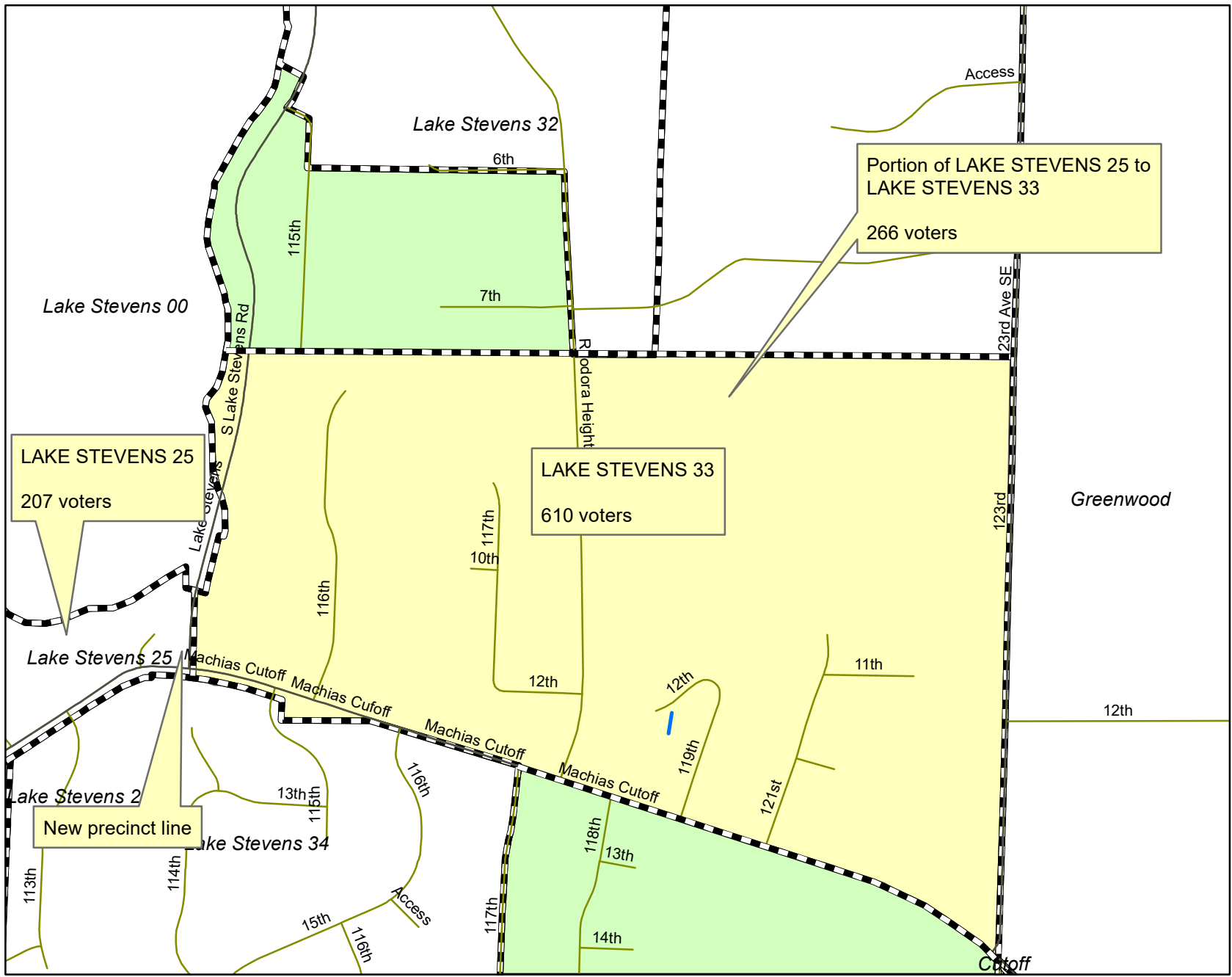
**69**

Map #



# LAKE STEVENS 25 to LAKE STEVENS 33 (new) due to annexation - Ord 1112

( County Council District 5)



**Legend**  
 — Major Roads  
 — Streets



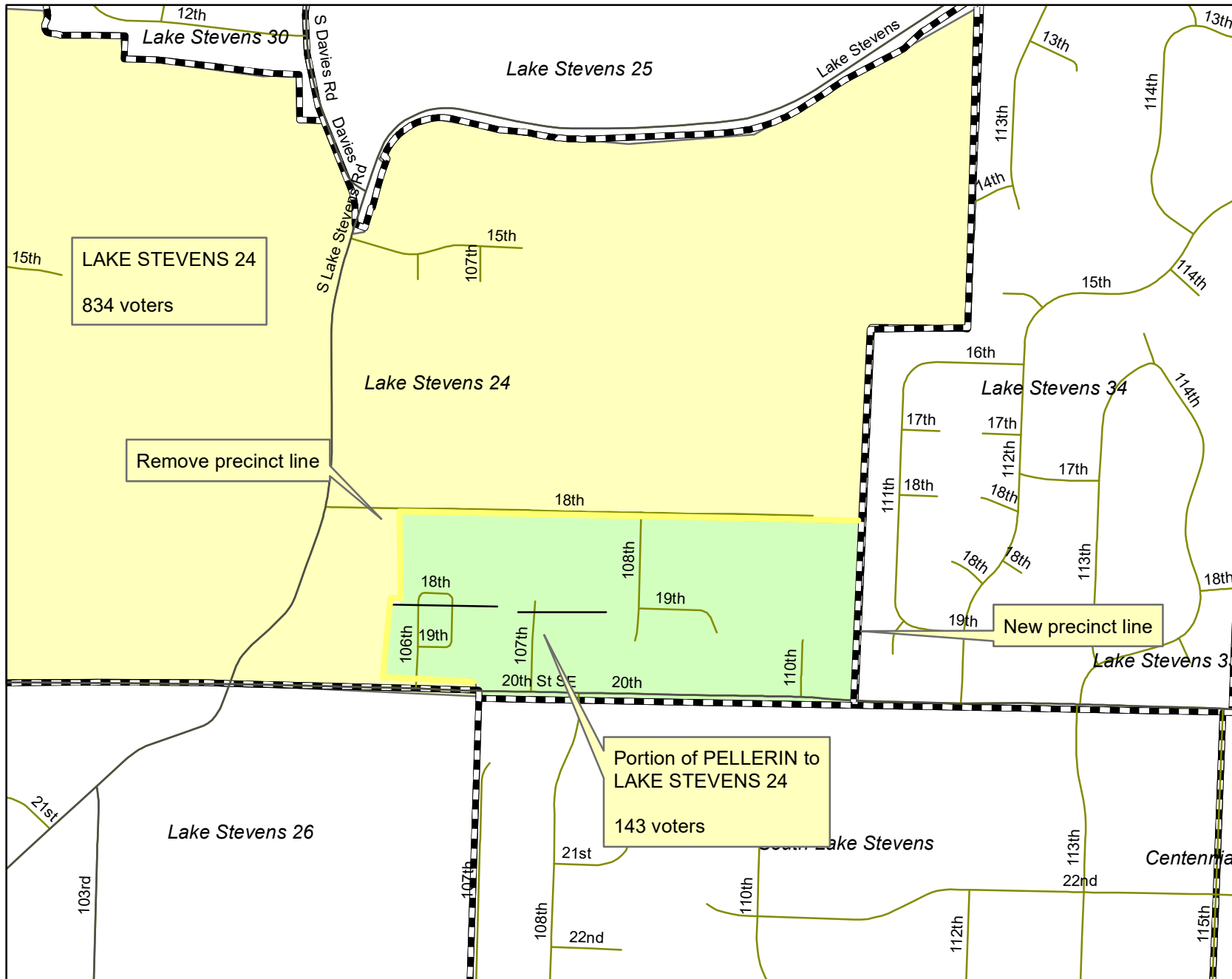
**Snohomish County Elections**  
 A Division of the Auditor's Office

**70**

Map #

# PELLERIN (dissolved) to LAKE STEVENS 24 due to annexation - Ord 1112

( County Council District 5 )



### Legend

- Major Roads
- Streets



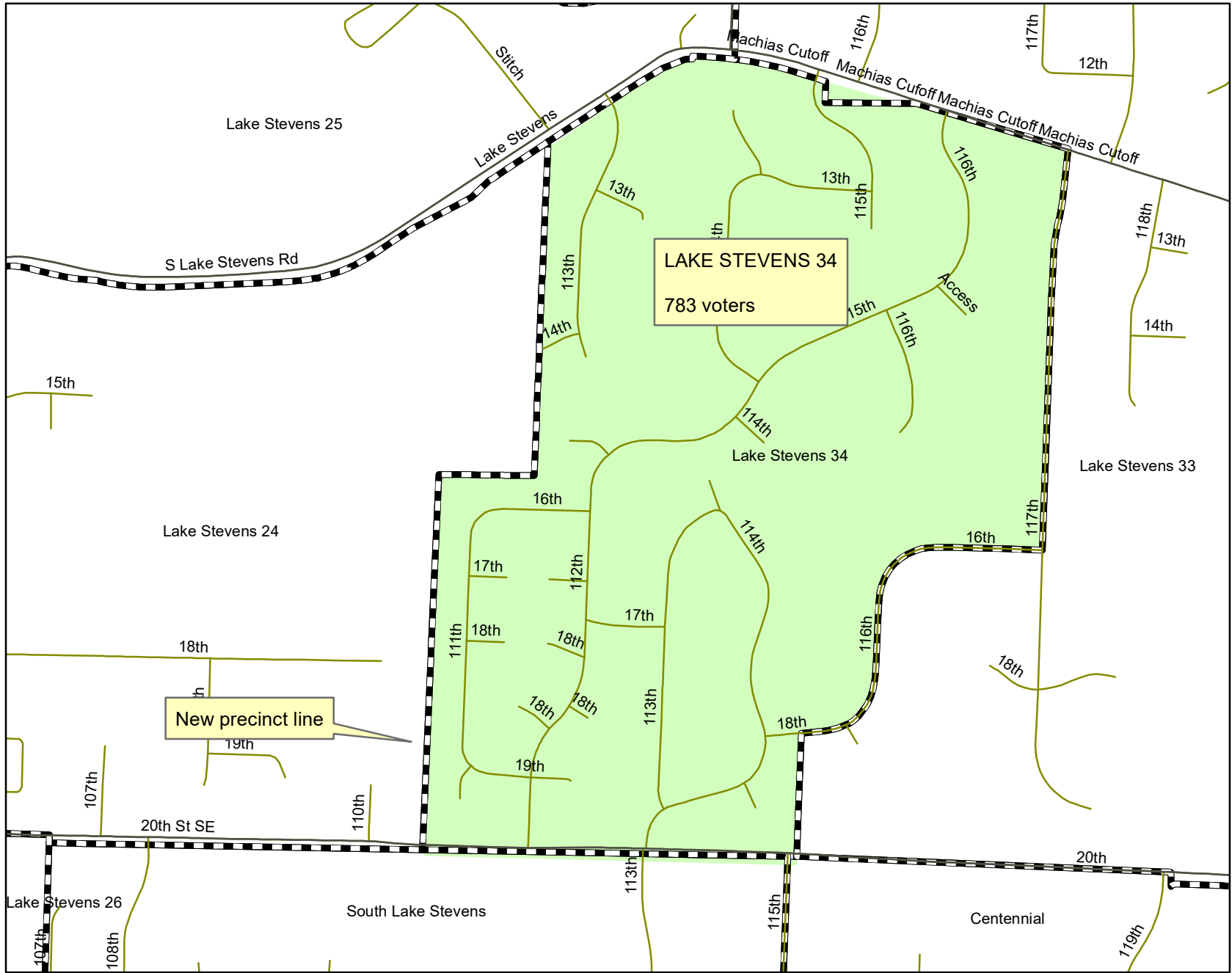
Snohomish County Elections  
A Division of the Auditor's Office

71

Map #

# PELLERIN (dissolved) to LAKE STEVENS 34 (new) due to annexation - Ord 1112

( County Council District 5 )



- Legend**
- Major Roads
  - Streets
  - ▬ Precincts



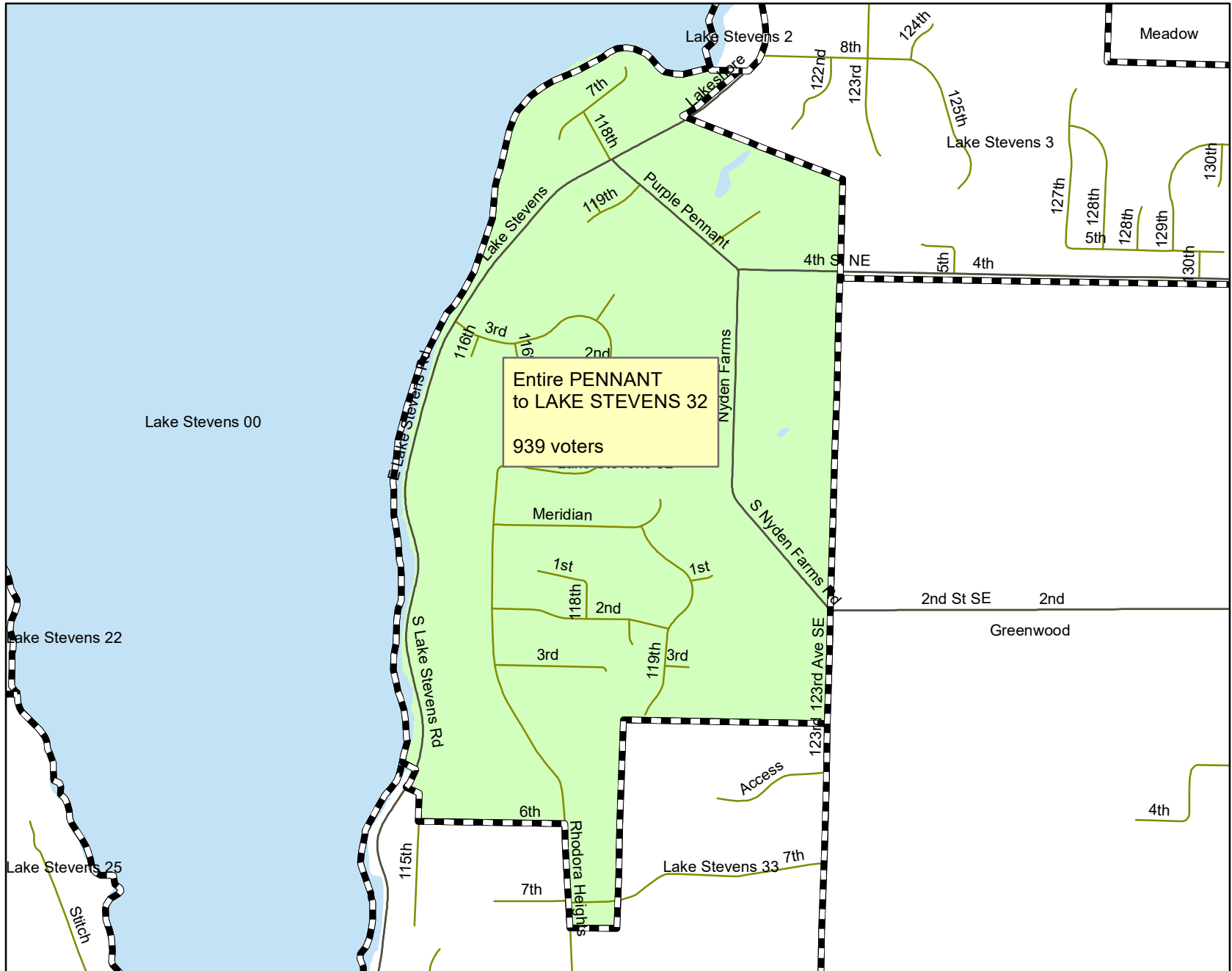
**Snohomish County Elections**  
A Division of the Auditor's Office

**72**

**Map #**

# PENNANT (dissolved) to LAKE STEVENS 32 (new) due to annexation - Ord 1112

( County Council District 5)



**Legend**

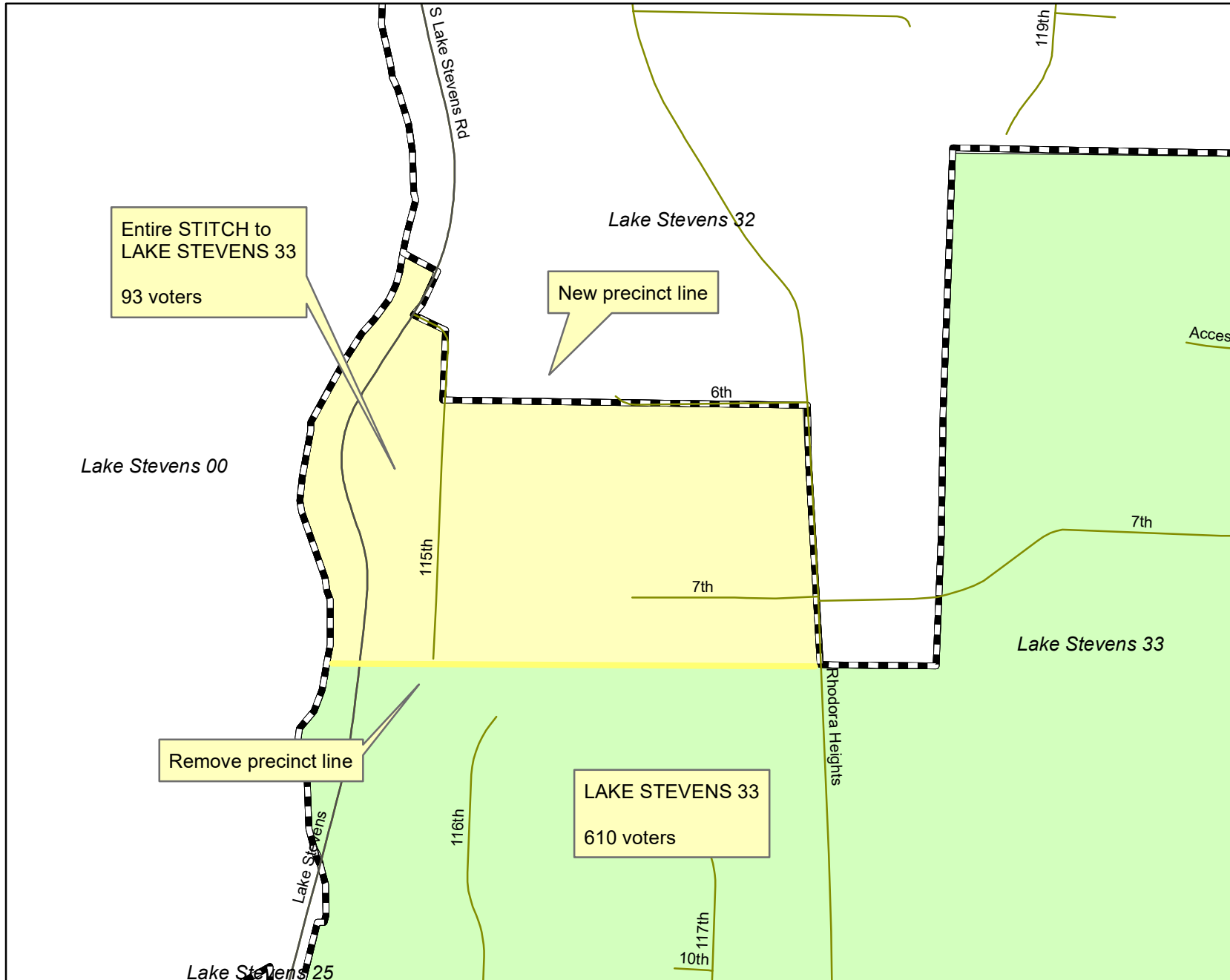
- Precincts
- Major Roads
- Streets

**Snohomish County Elections**  
A Division of the Auditor's Office

73  
Map #

# STITCH (dissolved) to LAKE STEVENS 33 (new) due to annexation - Ord 1112

( County Council District 5 )



### Legend

- Major Roads
- Streets
- Precincts



Snohomish County Elections  
A Division of the Auditor's Office



Map #