

Approved: 4/08/2026
Effective: 4/27/2026

SNOHOMISH COUNTY COUNCIL
Snohomish County, Washington

ORDINANCE NO. 26-014

RELATING TO THE DISTRICT COURT ELECTORAL DISTRICT
VOTING PRECINCTS; AMENDING CHAPTER 2.12 SCC

Whereas, Snohomish County District Court electoral district boundaries are described in the Snohomish County Code by voting precinct; and

Whereas, due to voting precinct boundary changes implemented pursuant to SCC 2.47.030, it is desirable to update the list of voting precincts within each Snohomish County district court electoral district boundary.

NOW, THEREFORE, BE IT ORDAINED:

Section 1. Snohomish County Code Section 2.12.020, last amended by Ordinance 18-032, on May 20, 2018, is amended to read:

2.12.020 Cascade electoral district boundaries.

The electoral district in north Snohomish County, known as “Cascade Electoral District,” shall include all the land lying within the following voting precincts. A complete legal description of the precinct boundaries is on file with the county auditor.

| | |
|--------------|---|
| Airpark | Kackman |
| Arlington 1 | Kayak |
| Arlington 2 | Ketchum |
| Arlington 3 | Lake Goodwin |
| Arlington 4 | Lake Howard |
| Arlington 5 | Lakewood |
| Arlington 6 | Lochsloy |
| Arlington 7 | Loma |
| Arlington 8 | Loop |
| Arlington 9 | McDonald |
| Arlington 10 | <u>McElroy</u> |
| Arlington 11 | McFarland |
| Arlington 12 | <u>McPherson</u> |
| Arlington 13 | ((McRea)) <u>McRae</u> |
| Arlington 14 | Millard |
| Arlington 15 | Norden |
| Arlington 16 | ((North Fork)) <u>North Fork</u> |
| Arlington 17 | Oso |

| | | |
|----|------------------------|---------------------------|
| 1 | Arlington 18 | Outlook |
| 2 | <u>Arlington 19</u> | Packwood |
| 3 | <u>Arlington 20</u> | Pilot |
| 4 | <u>Arlington 21</u> | Port Susan |
| 5 | <u>Arlington 22</u> | Portage |
| 6 | <u>Arlington 23</u> | Railroad |
| 7 | <u>Arlington 24</u> | Robe |
| 8 | <u>Arlington 25</u> | Roncrest |
| 9 | Armstrong | Rose |
| 10 | Arnot | Rowland |
| 11 | Bosworth | Sandman |
| 12 | Boulder | Sauk |
| 13 | Bryant | Shoecraft |
| 14 | Burn | Silvana |
| 15 | Burn Hill | Silvana Terrace |
| 16 | <u>Canyon Creek</u> | Sisco |
| 17 | Cassidy | Sleepy Hollow |
| 18 | Cedarhome | <u>South Lake Goodwin</u> |
| 19 | Cliff | Stanby |
| 20 | Darrington | Stanwood 1 |
| 21 | <u>Eagle</u> | Stanwood 2 |
| 22 | Edgecomb | Stanwood 3 |
| 23 | <u>Finn</u> | Stanwood 4 |
| 24 | Firtree | Stanwood 5 |
| 25 | Florence | Stanwood 6 |
| 26 | <u>Freedom</u> | Stanwood 7 |
| 27 | Getchell | <u>Stanwood 8</u> |
| 28 | <u>Glenmore</u> | Star Creek |
| 29 | Granite Falls 1 | Stillaguamish |
| 30 | Granite Falls 2 | Straus |
| 31 | Granite Falls 3 | Sunday Lake |
| 32 | <u>Granite Falls 4</u> | Thompson |
| 33 | <u>Granite Falls 5</u> | Timber |
| 34 | Gregory | Tafton |
| 35 | Happy Valley | Trangen |
| 36 | Hazel | <u>Tree Farm</u> |
| 37 | Heights | Tronson |
| 38 | Henning | Village |
| 39 | Huckleberry | Warm Beach |
| 40 | Jim Creek | Waters |
| 41 | Jordan Bridge | Wenberg |
| 42 | Jordan Trails | Willow |
| 43 | | |

1 Section 2. Snohomish County Code Section 2.12.030, last amended by Ordinance 18-
2 032, on May 20, 2018, is amended to read:

3
4 **2.12.030 Evergreen electoral district boundaries.**

5
6 The electoral district in southeast Snohomish County, known as “Evergreen Electoral
7 District,” shall include all the land lying within the following voting precincts. A
8 complete legal description of the precinct boundaries is on file with the county auditor.

9

| | | |
|----|---------------------|-------------------------|
| 10 | Battery | Monroe 2 |
| 11 | Bear Creek | Monroe 3 |
| 12 | Beecher | Monroe 4 |
| 13 | Bellemont | Monroe 5 |
| 14 | Bluff | Monroe 6 |
| 15 | Bostian | Monroe 7 |
| 16 | Brocklin | Monroe 8 |
| 17 | Cathcart | Monroe 9 |
| 18 | <u>Cavalero</u> | Monroe 10 |
| 19 | Cavalry | Monroe 11 |
| 20 | Centennial | Monroe 12 |
| 21 | Chain Lake | <u>Monroe 13</u> |
| 22 | Clearview | <u>Monroe 14</u> |
| 23 | Creek | <u>Monroe 15</u> |
| 24 | Creekside | <u>Monroe 16</u> |
| 25 | <u>Cutoff</u> | <u>Monroe 17</u> |
| 26 | Dubuque | Morning Rise |
| 27 | Echo Lake | Newberg |
| 28 | Fairview | <u>Nottingham</u> |
| 29 | Falls | Ohlde |
| 30 | Fern | Olney |
| 31 | Fir | Osborn |
| 32 | Fircrest | Overlook |
| 33 | <u>Forest Glade</u> | Owen |
| 34 | Four Corners | Panther Creek |
| 35 | <u>Fransson</u> | Paradise |
| 36 | Gateway | Park Place |
| 37 | Glen Acres | Peak |
| 38 | Glenwood | ((Pellerin)) |
| 39 | Gold Bar 1 | ((Pennant)) |
| 40 | Gold Bar 2 | Peterson |
| 41 | Greenwood | Pilchuck |
| 42 | Haines | Pilchuck River |
| 43 | Hartford | Pipeline |
| 44 | High Bridge | Pointe |

| | | |
|----|------------------------|-----------------------|
| 1 | High Rock | Pond |
| 2 | Highland | Rainier |
| 3 | Hillside | Rees |
| 4 | Index | <u>Richardson</u> |
| 5 | <u>Isabell</u> | Richland |
| 6 | Iverson | Ridgeway |
| 7 | Kensington | Riverview |
| 8 | Kingman | <u>Riviera</u> |
| 9 | Kokanee | Robinhood |
| 10 | Lake | Roosevelt |
| 11 | Lake Stevens 1 | Sexton |
| 12 | Lake Stevens 2 | Shorts |
| 13 | Lake Stevens 3 | Siler |
| 14 | Lake Stevens 4 | <u>Sinclair</u> |
| 15 | Lake Stevens 5 | Skykomish |
| 16 | Lake Stevens 6 | Snocade |
| 17 | Lake Stevens 7 | Snohomish 1 |
| 18 | Lake Stevens 8 | Snohomish 2 |
| 19 | Lake Stevens 9 | Snohomish 3 |
| 20 | Lake Stevens 10 | Snohomish 4 |
| 21 | Lake Stevens 11 | Snohomish 5 |
| 22 | Lake Stevens 12 | Snohomish 6 |
| 23 | Lake Stevens 13 | Snohomish 7 |
| 24 | Lake Stevens 14 | Snohomish 8 |
| 25 | Lake Stevens 15 | Snohomish 9 |
| 26 | Lake Stevens 16 | Snohomish 10 |
| 27 | Lake Stevens 17 | <u>Snohomish 11</u> |
| 28 | Lake Stevens 18 | <u>Snohomish 12</u> |
| 29 | Lake Stevens 19 | Sofie |
| 30 | Lake Stevens 20 | South Lake Stevens |
| 31 | Lake Stevens 21 | South Snohomish |
| 32 | Lake Stevens 22 | Spada |
| 33 | Lake Stevens 23 | ((Stitch)) |
| 34 | Lake Stevens 24 | Storm Lake |
| 35 | Lake Stevens 25 | Sultan 1 |
| 36 | Lake Stevens 26 | Sultan 2 |
| 37 | Lake Stevens 27 | Sultan 3 |
| 38 | Lake Stevens 28 | Sultan 4 |
| 39 | Lake Stevens 29 | <u>Sultan 5</u> |
| 40 | <u>Lake Stevens 30</u> | <u>Sultan 6</u> |
| 41 | <u>Lake Stevens 31</u> | <u>Sultan 7</u> |
| 42 | <u>Lake Stevens 32</u> | Sultan River |
| 43 | <u>Lake Stevens 33</u> | Thomas Creek |
| 44 | <u>Lake Stevens 34</u> | Three Lakes |

| | | |
|----|------------------------|--------------|
| 1 | <u>Lake Stevens 35</u> | Totem Falls |
| 2 | <u>Lake Stevens 36</u> | Trail |
| 3 | <u>Lake Stevens 37</u> | Trombley |
| 4 | Larimer | <u>Trout</u> |
| 5 | Lost Lake | Tualco |
| 6 | Ludwig | Tucker |
| 7 | Lupine | Turner |
| 8 | Machias | Valley |
| 9 | Maltby | Valmont |
| 10 | Mann | View |
| 11 | Marion | Wagner |
| 12 | Marks | Wallace |
| 13 | Marsh | Welch |
| 14 | May Creek | Wellington |
| 15 | Meadow | West Fork |
| 16 | Menzel | Wheeler |
| 17 | <u>Mero</u> | Windsong |
| 18 | Merwin | Winter Lake |
| 19 | Mill | Withers |
| 20 | Minor | Woods Creek |
| 21 | Monroe 1 | Woodshire |

22
23 Section 3. Snohomish County Code Section 2.12.040, last amended by Ordinance 18-
24 032, on May 20, 2018, is amended to read:

25
26 **2.12.040 Everett electoral district boundaries.**

27
28 The electoral district in western Snohomish County, known as “Everett Electoral
29 District,” shall include all the land lying within the following voting precincts. A
30 complete legal description of the precinct boundaries is on file with the county auditor.

| | | |
|----|-----------|---------------|
| 31 | | |
| 32 | Alma | Marysville 2 |
| 33 | Boeing | Marysville 3 |
| 34 | Chatham | Marysville 4 |
| 35 | Coho | Marysville 5 |
| 36 | Eastmont | Marysville 6 |
| 37 | Ebey | Marysville 7 |
| 38 | Everett 1 | Marysville 8 |
| 39 | Everett 2 | Marysville 9 |
| 40 | Everett 3 | Marysville 10 |
| 41 | Everett 4 | Marysville 11 |
| 42 | Everett 5 | Marysville 12 |
| 43 | Everett 6 | Marysville 13 |
| 44 | Everett 7 | Marysville 14 |

| | | |
|----|------------|---------------|
| 1 | Everett 8 | Marysville 15 |
| 2 | Everett 9 | Marysville 16 |
| 3 | Everett 10 | Marysville 17 |
| 4 | Everett 11 | Marysville 18 |
| 5 | Everett 12 | Marysville 19 |
| 6 | Everett 13 | Marysville 20 |
| 7 | Everett 14 | Marysville 21 |
| 8 | Everett 15 | Marysville 22 |
| 9 | Everett 16 | Marysville 23 |
| 10 | Everett 17 | Marysville 24 |
| 11 | Everett 18 | Marysville 25 |
| 12 | Everett 19 | Marysville 26 |
| 13 | Everett 20 | Marysville 27 |
| 14 | Everett 21 | Marysville 28 |
| 15 | Everett 22 | Marysville 29 |
| 16 | Everett 23 | Marysville 30 |
| 17 | Everett 24 | Marysville 31 |
| 18 | Everett 25 | Marysville 32 |
| 19 | Everett 26 | Marysville 33 |
| 20 | Everett 27 | Marysville 34 |
| 21 | Everett 28 | Marysville 35 |
| 22 | Everett 29 | Marysville 36 |
| 23 | Everett 30 | Marysville 37 |
| 24 | Everett 31 | Marysville 38 |
| 25 | Everett 32 | Marysville 39 |
| 26 | Everett 33 | Marysville 40 |
| 27 | Everett 34 | Marysville 41 |
| 28 | Everett 35 | Marysville 42 |
| 29 | Everett 36 | Marysville 43 |
| 30 | Everett 37 | Marysville 44 |
| 31 | Everett 38 | Marysville 45 |
| 32 | Everett 39 | Marysville 46 |
| 33 | Everett 40 | Marysville 47 |
| 34 | Everett 41 | Marysville 48 |
| 35 | Everett 42 | Marysville 49 |
| 36 | Everett 43 | Marysville 50 |
| 37 | Everett 44 | Marysville 51 |
| 38 | Everett 45 | Marysville 52 |
| 39 | Everett 46 | Marysville 53 |
| 40 | Everett 47 | Marysville 54 |
| 41 | Everett 48 | Marysville 55 |
| 42 | Everett 49 | Marysville 56 |
| 43 | Everett 50 | Marysville 57 |
| 44 | Everett 51 | Marysville 58 |

| | | |
|----|------------|----------------------|
| 1 | Everett 52 | Marysville 59 |
| 2 | Everett 53 | Marysville 60 |
| 3 | Everett 54 | <u>Marysville 61</u> |
| 4 | Everett 55 | <u>Marysville 62</u> |
| 5 | Everett 56 | <u>Marysville 63</u> |
| 6 | Everett 57 | <u>Marysville 64</u> |
| 7 | Everett 58 | <u>Marysville 65</u> |
| 8 | Everett 59 | <u>Marysville 66</u> |
| 9 | Everett 60 | <u>Marysville 67</u> |
| 10 | Everett 61 | <u>Marysville 68</u> |
| 11 | Everett 62 | <u>Marysville 69</u> |
| 12 | Everett 63 | <u>Marysville 70</u> |
| 13 | Everett 64 | <u>Marysville 71</u> |
| 14 | Everett 65 | <u>Marysville 72</u> |
| 15 | Everett 66 | <u>Marysville 73</u> |
| 16 | Everett 67 | Mukilteo 1 |
| 17 | Everett 68 | Mukilteo 2 |
| 18 | Everett 69 | Mukilteo 3 |
| 19 | Everett 70 | Mukilteo 4 |
| 20 | Everett 71 | Mukilteo 5 |
| 21 | Everett 72 | Mukilteo 6 |
| 22 | Everett 73 | Mukilteo 7 |
| 23 | Everett 74 | Mukilteo 8 |
| 24 | Everett 75 | Mukilteo 9 |
| 25 | Everett 76 | Mukilteo 10 |
| 26 | Everett 77 | Mukilteo 11 |
| 27 | Everett 78 | Mukilteo 12 |
| 28 | Everett 79 | Mukilteo 13 |
| 29 | Everett 80 | Mukilteo 14 |
| 30 | Everett 81 | Mukilteo 15 |
| 31 | Everett 82 | Mukilteo 16 |
| 32 | Everett 83 | Mukilteo 17 |
| 33 | Everett 84 | Mukilteo 18 |
| 34 | Everett 85 | Mukilteo 19 |
| 35 | Everett 86 | Mukilteo 20 |
| 36 | Everett 87 | Mukilteo 21 |
| 37 | Everett 88 | <u>Mukilteo 22</u> |
| 38 | Everett 89 | Olivia |
| 39 | Everett 90 | Priest Point |
| 40 | Everett 91 | Rivercrest |
| 41 | Everett 92 | Shelton |
| 42 | Everett 93 | Sliver |
| 43 | Everett 94 | Spencer |
| 44 | Everett 95 | Stock Show |

| | | |
|----|--|-------------------|
| 1 | <u>Everett 96</u> | Sunnyside |
| 2 | <u>Everett 97</u> | Sunrise |
| 3 | <u>Everett 98</u> | Sylvan |
| 4 | <u>Everett 99</u> | <u>Timberline</u> |
| 5 | <u>Everett 100</u> | Tower |
| 6 | <u>Evergreen View</u> | Tulalip 1 |
| 7 | Firgrove | Tulalip 2 |
| 8 | Hampton | Tulalip 3 |
| 9 | Hat Island | Tulalip 4 |
| 10 | Haven | Tulalip 5 |
| 11 | ((Hilton's Lake)) <u>Hiltons Lake</u> | Tulalip 6 |
| 12 | Hiway | <u>Tulalip 7</u> |
| 13 | Jordan | Tyee |
| 14 | Lantern | Ville |
| 15 | Lind | Welangdon |
| 16 | Marysville 1 | Whaleback |
| 17 | | Woodridge |

18
19 Section 4. Snohomish County Code Section 2.12.050 last amended by Ordinance 18-
20 032, on May 20, 2018, is amended to read:

21
22 **2.12.050 South electoral district boundaries.**

23
24 The electoral district in southwest Snohomish County, known as “South Electoral
25 District,” shall include all the land lying within the following voting precincts. A
26 complete legal description of the precinct boundaries is on file with the county auditor.

| | | |
|----|-----------------|-------------|
| 27 | | |
| 28 | Admiralty | Lynnwood 2 |
| 29 | Alder | Lynnwood 3 |
| 30 | Aldercrest | Lynnwood 4 |
| 31 | Alicia | Lynnwood 5 |
| 32 | Ann | Lynnwood 6 |
| 33 | <u>Arbor</u> | Lynnwood 7 |
| 34 | Ash | Lynnwood 8 |
| 35 | Ashford | Lynnwood 9 |
| 36 | Atlas | Lynnwood 10 |
| 37 | Avalon | Lynnwood 11 |
| 38 | <u>Avondale</u> | Lynnwood 12 |
| 39 | Berkshire | Lynnwood 13 |
| 40 | Beverly | Lynnwood 14 |
| 41 | Bothell 31 | Lynnwood 15 |
| 42 | Bothell 32 | Lynnwood 16 |
| 43 | Bothell 33 | Lynnwood 17 |
| 44 | Bothell 34 | Lynnwood 18 |

| | | |
|----|-------------------|--------------------|
| 1 | Bothell 35 | Lynnwood 19 |
| 2 | Bothell 36 | Lynnwood 20 |
| 3 | Bothell 37 | Lynnwood 21 |
| 4 | Bothell 38 | Lynnwood 22 |
| 5 | Bothell 39 | Lynnwood 23 |
| 6 | Bothell 40 | Lynnwood 24 |
| 7 | Bothell 41 | Lynnwood 25 |
| 8 | Bothell 42 | Lynnwood 26 |
| 9 | Bothell 43 | Lynnwood 27 |
| 10 | Bothell 44 | Lynnwood 28 |
| 11 | Bothell 45 | Lynnwood 29 |
| 12 | Bothell 46 | Lynnwood 30 |
| 13 | Bothell 47 | Lynnwood 31 |
| 14 | <u>Bothell 48</u> | Lynnwood 32 |
| 15 | Brier 1 | Lynnwood 33 |
| 16 | Brier 2 | Lynnwood 34 |
| 17 | Brier 3 | <u>Lynnwood 35</u> |
| 18 | Brier 4 | <u>Lynnwood 36</u> |
| 19 | Brier 5 | <u>Lynnwood 37</u> |
| 20 | Brier 6 | Madison |
| 21 | Brier 7 | Magnolia |
| 22 | Brier 8 | Manor |
| 23 | Brook | Manordale |
| 24 | <u>Brookview</u> | Maplewood |
| 25 | Butternut | Mariner |
| 26 | Carriage Park | Martha Lake |
| 27 | Cascade | <u>McCollum</u> |
| 28 | Cascadian | Meadowcrest |
| 29 | Chapel | Meadowdale |
| 30 | Clover | Meridian |
| 31 | Country | Mill Creek 1 |
| 32 | Cove | Mill Creek 2 |
| 33 | Crawford | Mill Creek 3 |
| 34 | <u>Crescent</u> | Mill Creek 4 |
| 35 | <u>Crossing</u> | Mill Creek 5 |
| 36 | Crystal | Mill Creek 6 |
| 37 | Crystal Creek | Mill Creek 7 |
| 38 | Cypress | Mill Creek 8 |
| 39 | Dale | Mill Creek 9 |
| 40 | Damson | Mill Creek 10 |
| 41 | Danvers | Mill Creek 11 |
| 42 | Dogwood | Mill Creek 12 |
| 43 | Douglas Firs | Mill Creek 13 |
| 44 | Dumas | Mill Creek 14 |


| | | |
|----|---------------------------|-----------------------------|
| 1 | East Shore | Mill Creek 15 |
| 2 | Edgelake | Mill Creek 16 |
| 3 | Edmonds 1 | Mill Creek 17 |
| 4 | Edmonds 2 | Mill Creek 18 |
| 5 | Edmonds 3 | Mill Creek 19 |
| 6 | Edmonds 4 | Mill Creek 20 |
| 7 | Edmonds 5 | Mill Creek 21 |
| 8 | Edmonds 6 | Mill Creek 22 |
| 9 | Edmonds 7 | Mill Creek 23 |
| 10 | Edmonds 8 | <u>Mill Creek 24</u> |
| 11 | Edmonds 9 | Misty |
| 12 | Edmonds 10 | Mountlake Terrace 1 |
| 13 | Edmonds 11 | Mountlake Terrace 2 |
| 14 | Edmonds 12 | Mountlake Terrace 3 |
| 15 | Edmonds 13 | Mountlake Terrace 4 |
| 16 | Edmonds 14 | Mountlake Terrace 5 |
| 17 | Edmonds 15 | Mountlake Terrace 6 |
| 18 | Edmonds 16 | Mountlake Terrace 7 |
| 19 | Edmonds 17 | Mountlake Terrace 8 |
| 20 | Edmonds 18 | Mountlake Terrace 9 |
| 21 | Edmonds 19 | Mountlake Terrace 10 |
| 22 | ((Edmonds 20)) | Mountlake Terrace 11 |
| 23 | Edmonds 21 | Mountlake Terrace 12 |
| 24 | Edmonds 22 | Mountlake Terrace 13 |
| 25 | Edmonds 23 | Mountlake Terrace 14 |
| 26 | Edmonds 24 | Mountlake Terrace 15 |
| 27 | Edmonds 25 | Mountlake Terrace 16 |
| 28 | Edmonds 26 | Mountlake Terrace 17 |
| 29 | Edmonds 27 | Mountlake Terrace 18 |
| 30 | Edmonds 28 | Mountlake Terrace 19 |
| 31 | Edmonds 29 | <u>Mountlake Terrace 20</u> |
| 32 | Edmonds 30 | <u>Mountlake Terrace 21</u> |
| 33 | Edmonds 31 | Newton |
| 34 | Edmonds 32 | Nile |
| 35 | Edmonds 33 | Norma |
| 36 | Edmonds 34 | North Creek |
| 37 | Edmonds 35 | <u>North Griffis</u> |
| 38 | Edmonds 36 | <u>North Shore</u> |
| 39 | Edmonds 37 | North Road |
| 40 | Edmonds 38 | Oak Knoll |
| 41 | Edmonds 39 | Oaks |
| 42 | Edmonds 40 | Oldmark |
| 43 | Edmonds 41 | Olympus |
| 44 | Edmonds 42 | <u>Orchard</u> |

| | | |
|----|-------------------|----------------------|
| 1 | Edmonds 43 | Pacific |
| 2 | Edmonds 44 | <u>Parklane</u> |
| 3 | Edmonds 45 | Parkshore |
| 4 | Edmonds 46 | Parkway |
| 5 | Edmonds 47 | Picnic Point |
| 6 | Edmonds 48 | Pine Grove |
| 7 | Edmonds 49 | Pinewood |
| 8 | Edmonds 50 | Pioneer |
| 9 | Edmonds 51 | Pioneer Trails |
| 10 | Edmonds 52 | Poplar |
| 11 | <u>Edmonds 53</u> | Poppy |
| 12 | <u>Elberta</u> | Post |
| 13 | Elfin | Puget |
| 14 | Elwood | Puget Park |
| 15 | Emander | Queens |
| 16 | Emerald | <u>Red Oak</u> |
| 17 | Evergreen | Redhawk |
| 18 | Fairwood | Rhody Ridge |
| 19 | Fernwood | Ridgeview |
| 20 | Field | <u>Riverstone</u> |
| 21 | Filbert | Rob |
| 22 | Forest | Royal |
| 23 | Freeway | Ruggs Lake |
| 24 | Gibson | Samoea |
| 25 | Glenbar | <u>Scriber Creek</u> |
| 26 | <u>Gold Creek</u> | Seattle Hill |
| 27 | <u>Grand Firs</u> | Serene |
| 28 | Grannis | Shadow Wood |
| 29 | <u>Grimes</u> | Shelby |
| 30 | Grove | Shore |
| 31 | Harmony | Silver Creek |
| 32 | Hearthstone | Silver Firs |
| 33 | Hemlock | Silver Lake |
| 34 | Hill | South Alderwood |
| 35 | Hillman | Spruce |
| 36 | Hilltop | Stafford |
| 37 | Hipoint | Stickney |
| 38 | Holiday | Stone Gate |
| 39 | Holly | Strawberry |
| 40 | Hunt | Summit |
| 41 | Jeff | Sunset |
| 42 | Jefferson | Tambark |
| 43 | <u>Jewell</u> | Terrace |
| 44 | Kattenhorn | Thrashers |

- 1 Keeler
 - 2 Kennard
 - 3 Kentish
 - 4 Kenwood
 - 5 Knox
 - 6 Lakedale
 - 7 Lakeside
 - 8 Larch
 - 9 Laura
 - 10 Lincoln
 - 11 Locust
 - 12 Lunds Gulch
 - 13 Lynnwood 1
 - 14
 - 15
 - 16
 - 17
 - 18
 - 19
 - 20
 - 21
 - 22
 - 23
 - 24
 - 25
 - 26
 - 27
 - 28
 - 29
 - 30
 - 31
 - 32
 - 33
 - 34
 - 35
 - 36
 - 37
 - 38
 - 39
 - 40
 - 41
 - 42
 - 43
 - 44
- Vine
 - Walnut
 - Wandering Creek
 - Waxon
 - Wetlands
 - Willowdale
 - Windrose
 - Wingate
 - Woodgate
 - Woodland
 - ~~((Woods Trail))~~
 - Woodway 1
 - Woodway 2
 - York


PASSED this 8th day of April, 2026.

SNOHOMISH COUNTY COUNCIL
Snohomish County, Washington




Chairperson

ATTEST:



Deputy Clerk of the Council

- (X) APPROVED
- () EMERGENCY
- () VETOED

DATE: April 17, 2026


County Executive

ATTEST:

Melissa Geraghty

Approved as to form only:

Downs, Lyndsey Digitally signed by Downs, Lyndsey
Date: 2026.03.10 16:21:43 -0700

Deputy Prosecuting Attorney