



CHANGE ORDER	CHANGE ORDER NUMBER 2 11/15/2021 Page 1 of 16
---------------------	--

<input checked="" type="checkbox"/> ORDERED BY ENGINEER UNDER SECTION 1-04.4 OF THE STANDARD SPECIFICATIONS. <input type="checkbox"/> CHANGE PROPOSED BY CONTRACTOR.	PROJECT IDENTIFICATION PROJECT NAME: North Creek Trail Phase 1 – SR524 to Sprague Drive PROJECT NUMBER: RC1776, RR6318, RR6323, RR6319
CONTRACTOR ENDORSEMENT: <div style="display: flex; justify-content: space-between;"> <i>SIGNATURE</i> <i>DATE</i> </div> <hr/> <div style="display: flex; justify-content: space-between;"> <i>PRINT NAME</i> <i>TITLE</i> </div>	CONTRACTOR: Rodarte Construction, Inc. ADDRESS: 17 East Valley Hwy E Auburn, WA. 98092

This change order compensates the Contractor for added work required to relocate and reconnect Alderwood Water and Wastewater District hydrants and services that were not shown or incorrectly quantified in the Contract Plans and Proposal.

In consideration of the Standard Specifications Section 1-04.4, make the following revisions to the contract:

Description

Increase quantities for Fire Hydrants, Water Service Connections, 8” Ductile Iron Pipe, HMA, Asphalt Cost Price Adjustment, and Potholing as shown on the attached plans and summary of quantities.

RR6323, Group 3

Increase Bid Item #26, Restrained Joint Ductile Iron Pipe, 8 IN DIAM CL 52 in the amount of 151 LF.

Increase Bid Item #36, “Relocate and Replace Existing Fire Hydrant Assembly” in the amount of 2 Each.

Increase Bid Item #37, “1 Inch Water Service Connection” in the amount of 7 Each.

Increase Bid Item #67, “HMA Cl. ½” PG 58H-22” in the amount of 250 Tons.

Increase Bid Item #68, “Asphalt Cost Price Adjustment” in the amount of \$10,000.00.

Increase Bid Item #194, “Potholing” in the amount of 34 Each.

ORIGINAL CONTRACT AMOUNT	CURRENT CONTRACT AMOUNT	ESTIMATED NET CHANGE THIS ORDER	ESTIMATED CONTRACT TOTAL AFTER CHANGE
\$8,137,776.14	\$8,172,776.14	\$ 106,271.04	\$8,279,047.18
OTHER APPROVAL RECOMMENDED		OTHER APPROVAL RECOMMENDED	
<i>ALDERWOOD WATER & WASTEWATER DISTRICT</i>	<i>DATE</i>	<i>CONSTRUCTION MANAGER</i>	<i>DATE</i>
APPROVAL RECOMMENDED		APPROVED	
<i>ENGINEERING SERVICES DIRECTOR</i>	<i>DATE</i>	<i>PUBLIC WORKS DIRECTOR OR COUNTY ENGINEER</i>	<i>DATE</i>

<h1>CHANGE ORDER</h1>	CHANGE ORDER NUMBER
	2
	11/15/2021
	Page 2 of 16

Measurement and Payment

Bid item unit prices quantified below remain the same as the original proposal:

Bid Item 26, "Restrained Joint Ductile Iron Pipe, 8 IN DIAM Cl. 52", shall be paid at the existing contract price of \$110.00 per lineal foot in accordance with the existing contract

Bid Item 36, "Relocate and Replace Existing Fire Hydrant Assembly", shall be paid at the existing contract price of \$5,500.00 each in accordance with the existing contract.

Bid Item 37, "1 Inch Water Service Connection", shall be paid at the existing contract price of \$2,500.00 each in accordance with the existing contract.

Bid Item 67, "HMA Cl. ½" PG58H-22", shall be paid at the existing contract price of \$100.00 per ton in accordance with the existing contract.

Bid Item 68, "Asphalt Cost Price Adjustment", shall be paid at the calculated cost as described in the existing contract. The anticipated total should not exceed \$10,000.00.

Bid Item 194, "Potholing", shall be paid at the existing contract price of \$475.00 each in accordance with the existing contract.

A 10.4% sales tax rate shall be applied to Group 3.

Contract Time

No working days shall be added to the contract time for completion.



SNOHOMISH
COUNTY
DEPARTMENT
OF PUBLIC
WORKS

CHANGE ORDER ESTIMATE	CHANGE ORDER NUMBER
	2
	11/15/2021
	Page 1 of 1

PROJECT NAME: North Creek Trail Phase 1 - SR524 to Sprague Drive

PROJECT NUMBER: RC1776, RR6318, RR6323, RR6319

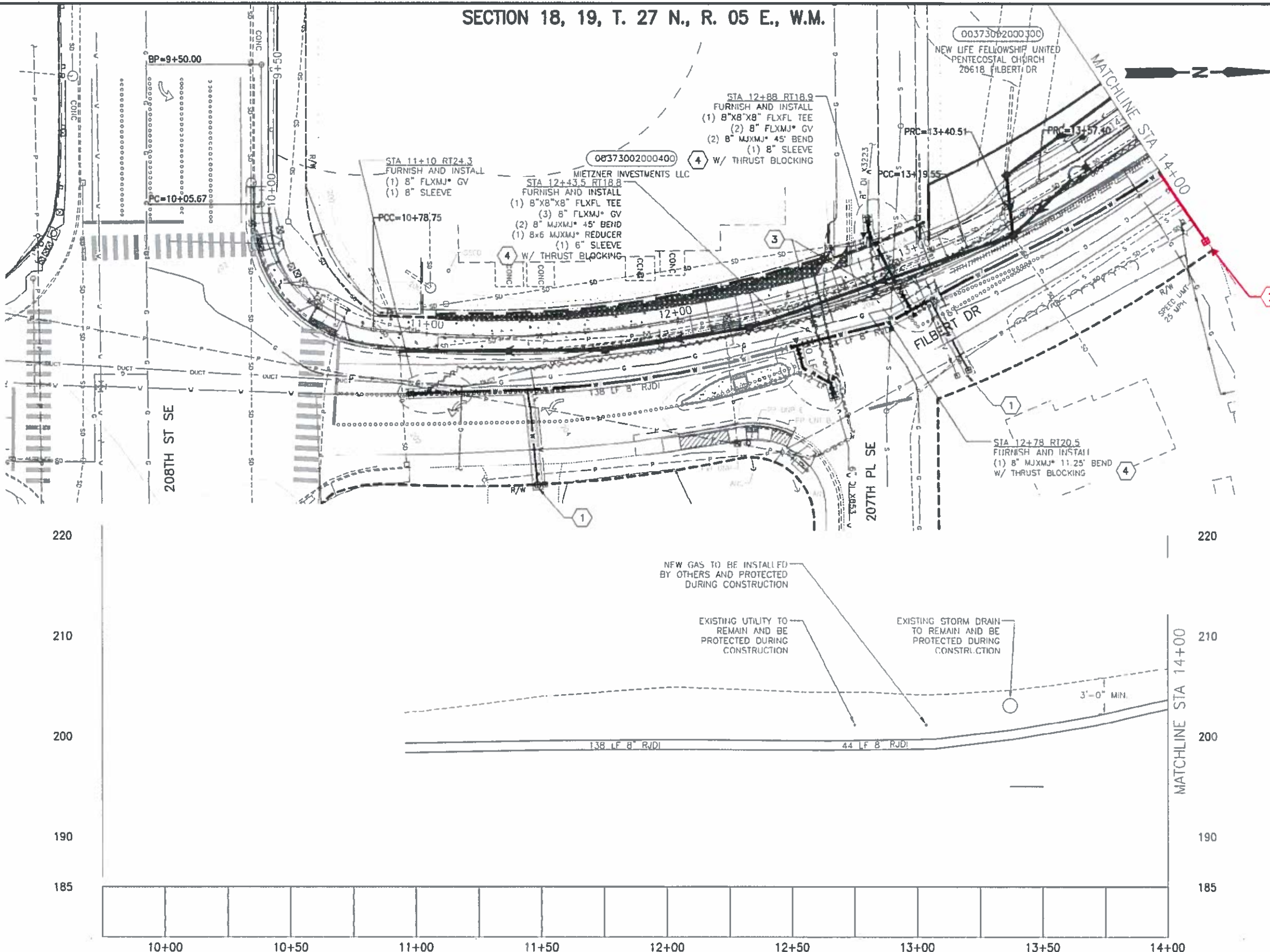
PROJECT ENGINEER: Todd Nielsen

FED AID NUMBER: CM-STPUL-2031(112)

ITEM NO.	GROUP NO.	DESCRIPTION	UNIT MEAS.	UNIT PRICE	EST. QUANTITY	EST. CHANGE
26	3	Restrained Joint Ductile Iron Pipe, 8 In. Diam Cl. 52	LF	\$110.00	151.00	\$16,610.00
36	3	Relocate and Replace Existing Fire Hydrant Assembly	EA	\$5,500.00	2.00	\$11,000.00
37	3	1-Inch Water Service Connection	EA	\$2,500.00	7.00	\$17,500.00
67	3	HMA Cl. 1/2" PG 58H-22	TON	\$100.00	250.00	\$25,000.00
68	3	Asphalt Price Adjustment	CALC	\$1.00	10000.00	\$10,000.00
194	3	Potholing	EA	\$475.00	34.00	\$16,150.00
		10.4% Sales Tax - Group 3				\$10,011.04

TOTAL **\$106,271.04**

SECTION 18, 19, T. 27 N., R. 05 E., W.M.



CONSTRUCTION NOTES

- 1) REPLACE EXISTING WATER SERVICE AND METER BOX WITH 1" SERVICE PER AWWD STD DWG WD-2, WD-4 AND WD-4A. REPLACE PRV PER AWWD STD DWG WD-4C. COORDINATE WITH AWWD TO TRANSFER EXISTING METER AND REMOTE READ EQUIPMENT. NEW METER/PRV BOX LOCATION SHOWN IS APPROX. RECONNECT PRIVATE SERVICE.
- 2) INSTALL FIRE HYDRANT ASSEMBLY PER AWWD STD DWG WD-7.
- 3) INSTALL CASING PER AWWD STD DWG TI-1. SIZE AS INDICATED. CASING SHALL BE CENTERED ON PROPOSED CULVERT AND BEDDED PER DETAIL ON SHEET AW11.
- 4) REMOVE EXISTING VALVE BOX AND ABANDON VALVE IN PLACE UNLESS OTHERWISE NOTED BY THE DISTRICT INSPECTOR. EFFECTED ROADWAY SHALL BE RESTORED PER SNOHOMISH COUNTY EDDS SECTION 8-05.C.2 RESTORATION REQUIREMENTS FOR POTHOLES.
- 5) INSTALL THRUST BLOCKING PER AWWD STD DWG WD-11.

NOTES:

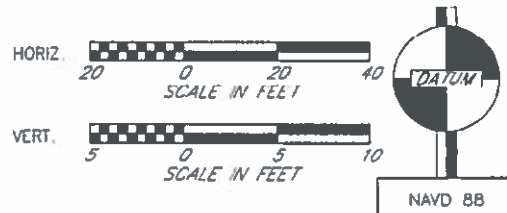
AWWD PLAN SHEETS REFLECT PROPOSED IMPROVEMENTS TO BE CONSTRUCTED UNDER SNOHOMISH COUNTY'S PORTION OF THE PROJECT. CONTRACTOR IS RESPONSIBLE FOR VERIFYING ANY CHANGES IN THE COUNTY DESIGN PRIOR TO CONSTRUCTION OF WATER MAIN.
(COUNTY FILES DATED 06-09-2020)

REMOVE EXISTING WATERMAIN TO ACCOMMODATE NEW IMPROVEMENTS, OR WHERE EXISTING WATERMAIN IS TO BE ABANDONED IN PLACE, FILL PIPE WITH LOW DENSITY CELLULAR CONCRETE (LDCC) PER AWWD SPECIAL PROVISIONS 7-09.3(25) AND 7-09.3(26)

TRENCH RESTORATION SHALL BE IN ACCORDANCE WITH SNOHOMISH COUNTY EDDS CHAPTER 8 AND DRAWING 8-030.




* ALL MJ SHALL HAVE RJ FOLLOWERS



PLAN CHECK	BY	DATE

CHANGE ORDER #2
11/15/2021
Page 3 of 16

Last Saved By: DrianG Oct 15, 2020 - 3:20pm			
REGION NO.	STATE	FED. AID PROJ. NO.	SURVEY NO.
10	WASH.	-	SN4220
DESIGNED BY: J. HARTOM		DRAWN BY: B. GERST	
FIELD BOOK(S):		UPI# 08-0057-1	



APPROVED FOR CONSTRUCTION

DOUGLAS W. MCCORMICK, P.E.
SNOHOMISH COUNTY ENGINEER
DATE APPROVED: 10/16/2020

SNOHOMISH COUNTY
DEPARTMENT OF
PUBLIC WORKS

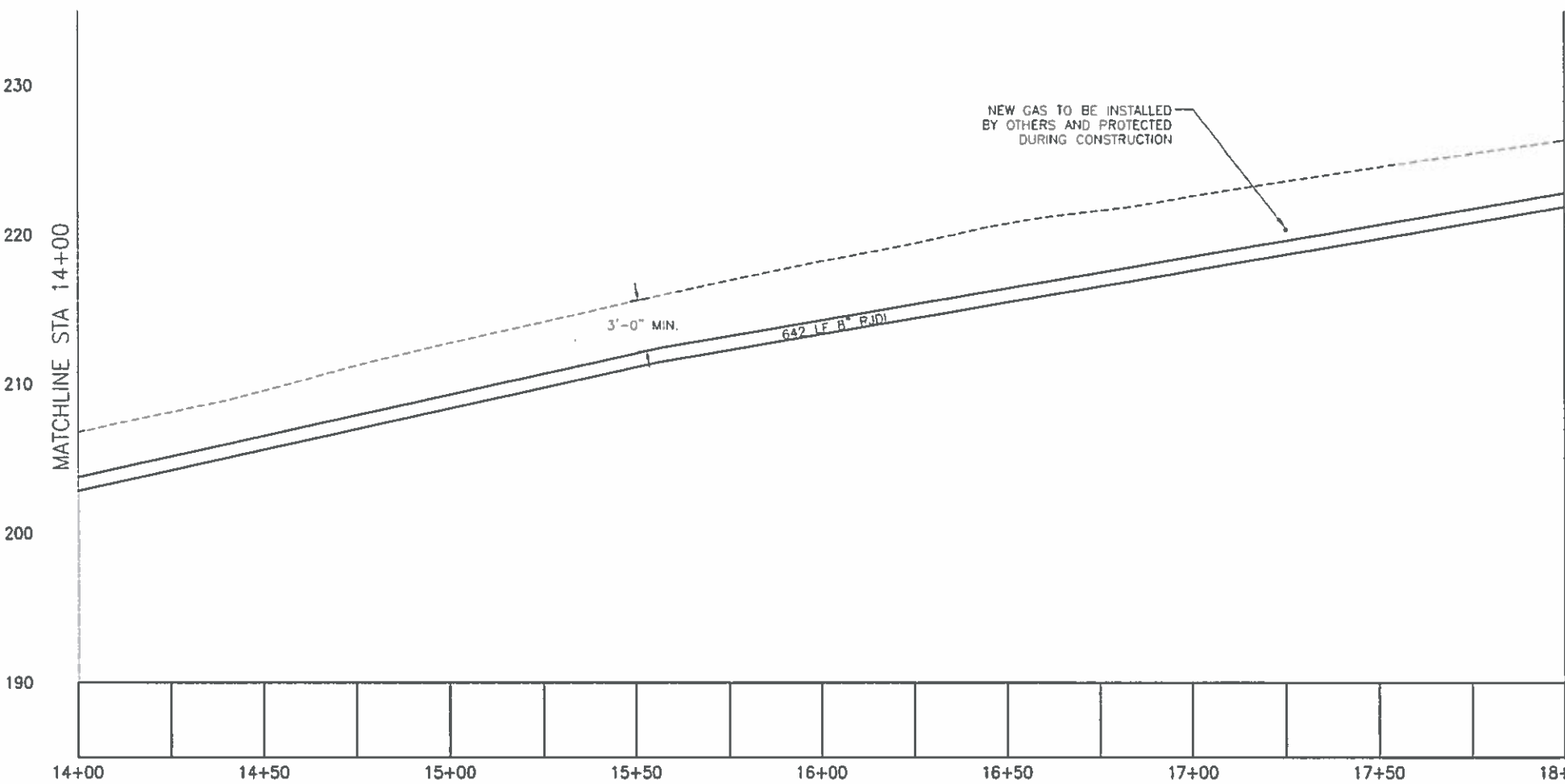
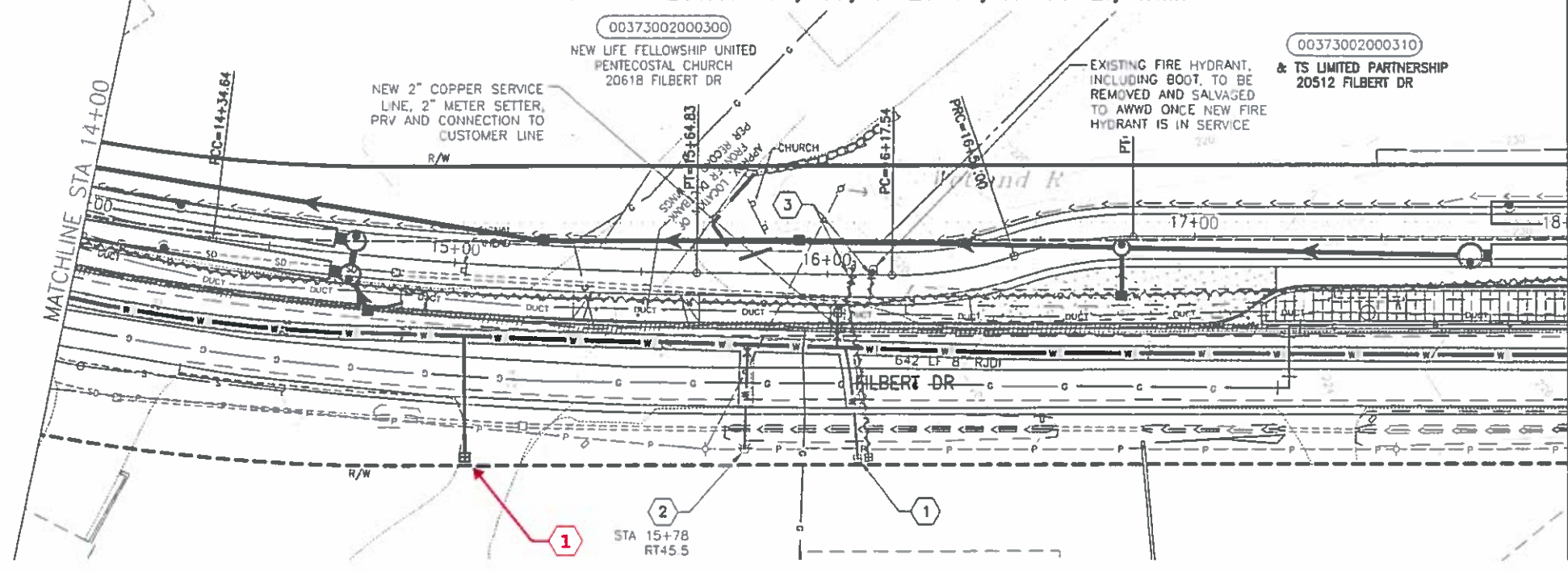
FUNDING NO. RR6318

NORTH CREEK TRAIL
 PHASE 1
PLAN AND PROFILE
STA 10+00 TO STA 14+00

REFERENCE SHEET NO.	AW03
SHEET OF SHEETS	157 OF 171

FILE: A:\AW03-1\AW03-1.dwg PLOT: C:\Users\jhartom\Documents\AW03\AW03.dwg PLOTTED BY: B. GERST DATE: Monday, October 26, 2020 11:27:37 AM

SECTION 18, 19, T. 27 N., R. 05 E., W.M.



CONSTRUCTION NOTES

- 1) REPLACE EXISTING WATER SERVICE AND METER BOX WITH 1" SERVICE PER AWWD STD DWG WD-2, WD-4 AND WD-4A. REPLACE PRV PER AWWD STD DWG WD-4C. COORDINATE WITH AWWD TO TRANSFER EXISTING METER AND REMOTE READ EQUIPMENT. NEW METER/PRV BOX LOCATION SHOWN IS APPROX. RECONNECT PRIVATE SERVICE.
- 2) INSTALL FIRE HYDRANT ASSEMBLY PER AWWD STD DWG WD-7.
- 3) INSTALL CASING PER AWWD STD DWG T1-1, SIZE AS INDICATED. CASING SHALL BE CENTERED ON PROPOSED CULVERT AND BEDDED PER DETAIL ON SHEET AW11.
- 4) REMOVE EXISTING VALVE BOX AND ABANDON VALVE IN PLACE UNLESS OTHERWISE NOTED BY THE DISTRICT INSPECTOR. EFFECTED ROADWAY SHALL BE RESTORED PER SNOHOMISH COUNTY EDDS SECTION 8-05.C.2 RESTORATION REQUIREMENTS FOR POTHOLES.
- 5) INSTALL THRUST BLOCKING PER AWWD STD DWG WD-11.

NOTES:

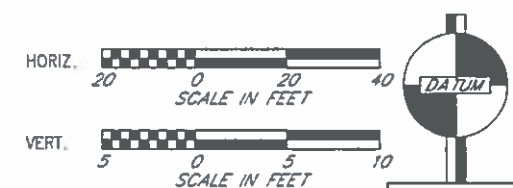
AWWD PLAN SHEETS REFLECT PROPOSED IMPROVEMENTS TO BE CONSTRUCTED UNDER SNOHOMISH COUNTY'S PORTION OF THE PROJECT. CONTRACTOR IS RESPONSIBLE FOR VERIFYING ANY CHANGES IN THE COUNTY DESIGN PRIOR TO CONSTRUCTION OF WATER MAIN.
(COUNTY FILES DATED 06-09-2020)

REMOVE EXISTING WATERMAIN TO ACCOMMODATE NEW IMPROVEMENTS, OR WHERE EXISTING WATERMAIN IS TO BE ABANDONED IN PLACE, FILL PIPE WITH LOW DENSITY CELLULAR CONCRETE (LDCC) PER AWWD SPECIAL PROVISIONS 7-09.3(25) AND 7-09.3(26)

TRENCH RESTORATION SHALL BE IN ACCORDANCE WITH SNOHOMISH COUNTY EDDS CHAPTER 8 AND DRAWING 8-030.

PAVING LIMITS

• ALL MJ SHALL HAVE RJ FOLLOWERS



FILE: _AWW03-AWW07 LAYOUT: AWW4 PLOT: C:\Users\briong\Desktop\Drawings\AWW03-AWW07.dwg PLOTTED BY: BrionG DATE: Monday, October 20, 2020 11:28:14 AM

PLAN CHECK	BY	DATE	CHANGE ORDER #2 11/15/2021 Page 4 of 16
DATE	NO.	REVISION	BY

Last Saved By: BrionG Oct 15, 2020 - 3:20pm			
REGION NO.	STATE	FED. AID PROJ. NO.	SURVEY NO.
10	WASH	-	SN4220
DESIGNED BY: J. HARTOM		DRAWN BY: B. GERST	
FIELD BOOK(S):		UPI# 08-0057-1	

ALDERWOOD
WATER & WASTEWATER DISTRICT

10/26/2020

OSIAH L. HARTOM
STATE OF WASHINGTON
57427
PROFESSIONAL ENGINEER

APPROVED FOR CONSTRUCTION

Douglas W. McCormick
DOUGLAS W. MCCORMICK, P.E.
SNOHOMISH COUNTY ENGINEER

10/26/2020
DATE APPROVED:

SNOHOMISH COUNTY
DEPARTMENT OF
PUBLIC WORKS

FUNDING NO. RR6318

NORTH CREEK TRAIL
PHASE 1
PLAN AND PROFILE
STA 14+00 TO STA 18+00

REFERENCE SHEET NO. AWW04

SHEET 158 OF 171 SHEETS

SECTION 18, 19, T. 27 N., R. 05 E., W.M.

00373002000310
K & TS LIMITED PARTNERSHIP
20512 FILBERT DR

CONSTRUCTION NOTES

- ① REPLACE EXISTING WATER SERVICE AND METER BOX WITH 1" SERVICE PER AWWD STD DWG WD-2, WD-4 AND WD-4A. REPLACE PRV PER AWWD STD DWG WD-4C. COORDINATE WITH AWWD TO TRANSFER EXISTING METER AND REMOTE READ EQUIPMENT. NEW METER/PRV BOX LOCATION SHOWN IS APPROX. RECONNECT PRIVATE SERVICE.
- ② INSTALL FIRE HYDRANT ASSEMBLY PER AWWD STD DWG WD-7.
- ③ INSTALL CASING PER AWWD STD DWG T1-1. SIZE AS INDICATED. CASING SHALL BE CENTERED ON PROPOSED CULVERT AND BEDDED PER DETAIL ON SHEET AW11.
- ④ REMOVE EXISTING VALVE BOX AND ABANDON VALVE IN PLACE UNLESS OTHERWISE NOTED BY THE DISTRICT INSPECTOR. EFFECTED ROADWAY SHALL BE RESTORED PER SNOHOMISH COUNTY EDDS SECTION 8-05.C.2 RESTORATION REQUIREMENTS FOR POTHOLES.
- ⑤ INSTALL THRUST BLOCKING PER AWWD STD DWG WD-11.

NOTES:

AWWD PLAN SHEETS REFLECT PROPOSED IMPROVEMENTS TO BE CONSTRUCTED UNDER SNOHOMISH COUNTY'S PORTION OF THE PROJECT. CONTRACTOR IS RESPONSIBLE FOR VERIFYING ANY CHANGES IN THE COUNTY DESIGN PRIOR TO CONSTRUCTION OF WATER MAIN. (COUNTY FILES DATED 06-09-2020)

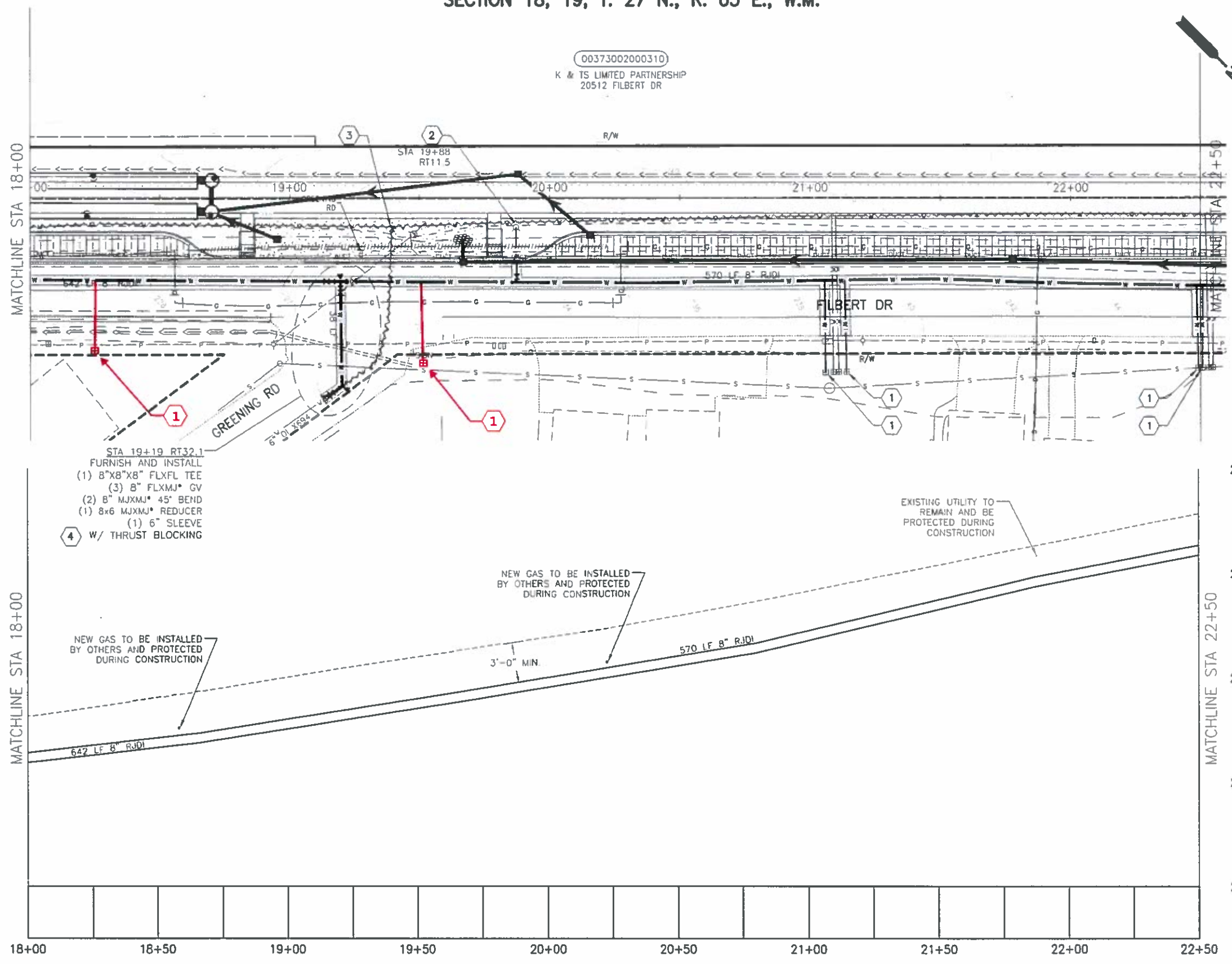
REMOVE EXISTING WATERMAIN TO ACCOMMODATE NEW IMPROVEMENTS, OR WHERE EXISTING WATERMAIN IS TO BE ABANDONED IN PLACE, FILL PIPE WITH LOW DENSITY CELLULAR CONCRETE (LDCC) PER AWWD SPECIAL PROVISIONS 7-09.3(25) AND 7-09.3(26)

TRENCH RESTORATION SHALL BE IN ACCORDANCE WITH SNOHOMISH COUNTY EDDS CHAPTER 8 AND DRAWING 8-030.

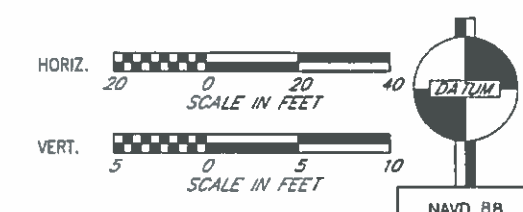
PAVING LIMITS

• ALL MJ SHALL HAVE RJ FOLLOWERS

FILE: _AW0503-AW0507 LAYOUT: AW05 P.184 C:\Users\jhartom\Desktop\AW05\DWG\AW05.dwg DATE: Monday, October 26, 2020 11:28:51 AM




- STA 19+19 RT32.1
FURNISH AND INSTALL
- (1) 8"X8"X8" FLXFL TEE
 - (3) 8" FLX MJ* GV
 - (2) 8" MJXMJ* 45° BEND
 - (1) 8x6 MJXMJ* REDUCER
 - (1) 6" SLEEVE
 - ④ W/ THRUST BLOCKING



PLAN CHECK	BY	DATE

CHANGE ORDER #2
11/15/2021
Page 5 of 16

Last Saved By: BrianG Oct 15, 2020 - 3:20pm			
REGION NO.	STATE	FED. AID PROJ. NO.	SURVEY NO.
10	WASH.	-	SN4220
DESIGNED BY: J. HARTOM		DRAWN BY: B. GERST	
FIELD BOOK(S):		UPI# 08-0057-1	



APPROVED FOR CONSTRUCTION

DOUGLAS W. MCCORMICK, P.E.
SNOHOMISH COUNTY ENGINEER
DATE APPROVED: 10/26/2020

SNOHOMISH COUNTY
DEPARTMENT OF
PUBLIC WORKS

FUNDING NO. RR6318

NORTH CREEK TRAIL
PHASE 1
PLAN AND PROFILE
STA 18+00 TO STA 22+50

REFERENCE SHEET NO. AW05
SHEET 159 OF 171 SHEETS

SECTION 18, 19, T. 27 N., R. 05 E., W.M.

CONSTRUCTION NOTES

- 1) REPLACE EXISTING WATER SERVICE AND METER BOX WITH 1" SERVICE PER AWWD STD DWG WD-2, WD-4 AND WD-4A. REPLACE PRV PER AWWD STD DWG WD-4C. COORDINATE WITH AWWD TO TRANSFER EXISTING METER AND REMOTE READ EQUIPMENT. NEW METER/PRV BOX LOCATION SHOWN IS APPROX. RECONNECT PRIVATE SERVICE.
- 2) INSTALL FIRE HYDRANT ASSEMBLY PER AWWD STD DWG WD-7.
- 3) INSTALL CASING PER AWWD STD DWG T1-1. SIZE AS INDICATED. CASING SHALL BE CENTERED ON PROPOSED CULVERT AND BEDDED PER DETAIL ON SHEET AW11.
- 4) REMOVE EXISTING VALVE BOX AND ABANDON VALVE IN PLACE UNLESS OTHERWISE NOTED BY THE DISTRICT INSPECTOR. EFFECTED ROADWAY SHALL BE RESTORED PER SNOHOMISH COUNTY EDDS SECTION 8-05.C.2 RESTORATION REQUIREMENTS FOR POTHOLES.
- 5) INSTALL THRUST BLOCKING PER AWWD STD DWG WD-11.

NOTES:

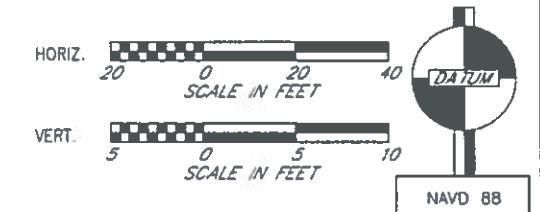
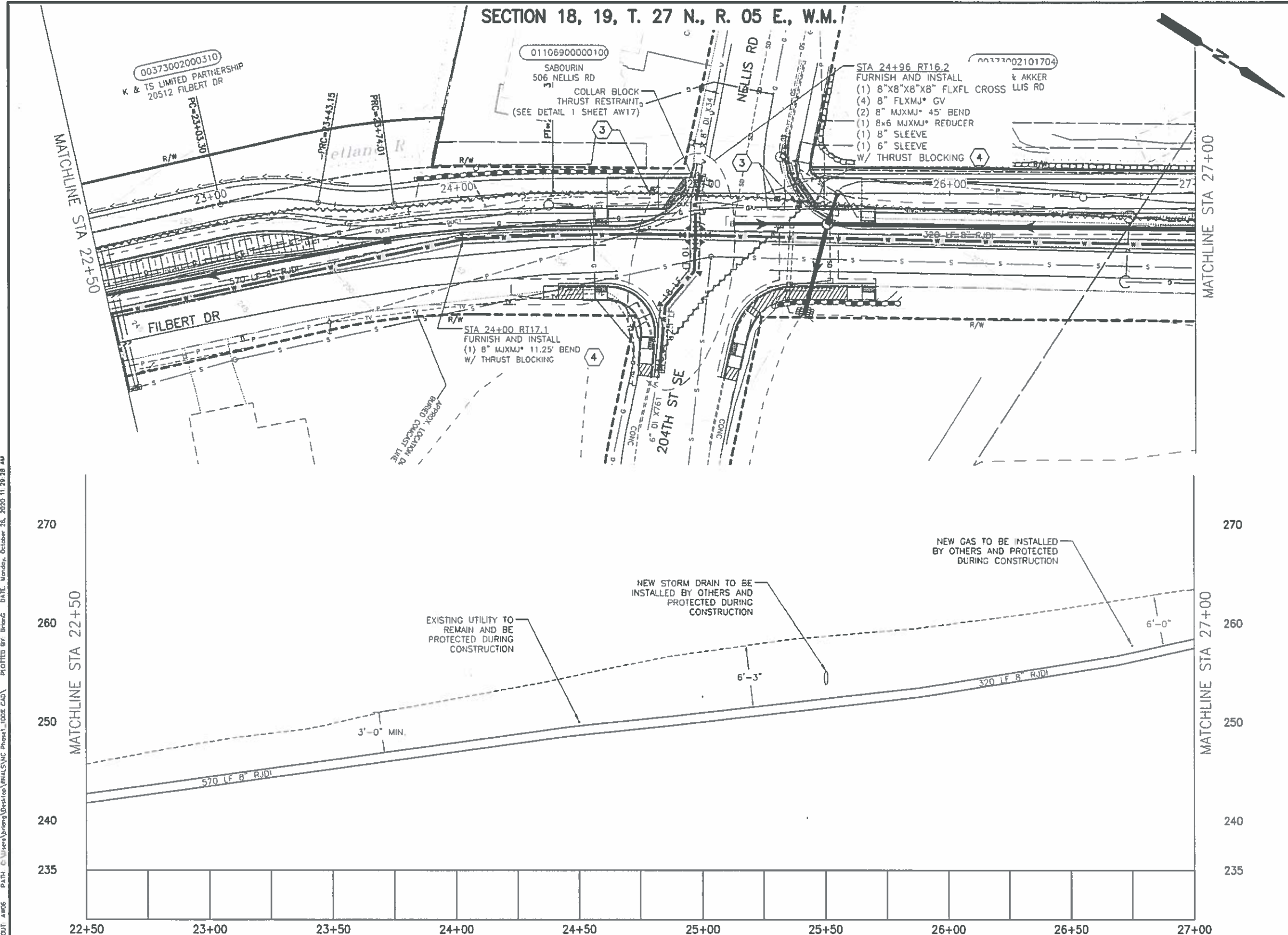
AWWD PLAN SHEETS REFLECT PROPOSED IMPROVEMENTS TO BE CONSTRUCTED UNDER SNOHOMISH COUNTY'S PORTION OF THE PROJECT. CONTRACTOR IS RESPONSIBLE FOR VERIFYING ANY CHANGES IN THE COUNTY DESIGN PRIOR TO CONSTRUCTION OF WATER MAIN. (COUNTY FILES DATED 06-09-2020)

REMOVE EXISTING WATERMAIN TO ACCOMMODATE NEW IMPROVEMENTS, OR WHERE EXISTING WATERMAIN IS TO BE ABANDONED IN PLACE, FILL PIPE WITH LOW DENSITY CELLULAR CONCRETE (LDCC) PER AWWD SPECIAL PROVISIONS 7-09.3(25) AND 7-09.3(26)

TRENCH RESTORATION SHALL BE IN ACCORDANCE WITH SNOHOMISH COUNTY EDDS CHAPTER 8 AND DRAWING 8-030.

PAVING LIMITS

* ALL MJ SHALL HAVE RJ FOLLOWERS



PLAN CHECK	BY	DATE	
DATE	NO.	REVISION	BY

CHANGE ORDER #2
11/15/2021
Page 6 of 16

Last Saved By: BrianG Oct 15, 2020 - 3:20pm			
REGION NO.	STATE	FED. AID PROJ. NO.	SURVEY NO.
10	WASH.	-	SN4220
DESIGNED BY: J. HARTOM		DRAWN BY: B. GERST	
FIELD BOOK(S):		UPI# 08-0057-1	

ALDERWOOD
WATER & WASTEWATER DISTRICT
10/16/2020

OSIAH L. HARTOM
STATE OF WASHINGTON
57427
PROFESSIONAL ENGINEER

APPROVED FOR CONSTRUCTION
Douglas W. McCormick
DOUGLAS W. MCCORMICK, P.E.
SNOHOMISH COUNTY ENGINEER
DATE APPROVED: 10/15/2020

SNOHOMISH COUNTY
DEPARTMENT OF
PUBLIC WORKS
FUNDING NO. RR6318

NORTH CREEK TRAIL
PHASE 1
PLAN AND PROFILE
STA 22+50 TO STA 27+00

REFERENCE SHEET NO.	AW06
SHEET	160
OF	171
SHEETS	

FILE: J:\AW06-1\AW06-1.dwg PLOT: C:\Users\jhartom\Desktop\AW06-1.dwg PLOT DATE: Monday, October 26, 2020 11:29:28 AM PLOTTED BY: BrianG

SECTION 18, 19, T. 27 N., R. 05 E., W.M.

CONSTRUCTION NOTES

- 1 REPLACE EXISTING WATER SERVICE AND METER BOX WITH 1" SERVICE PER AWWD STD DWG WD-2, WD-4 AND WD-4A. REPLACE PRV PER AWWD STD DWG WD-4C. COORDINATE WITH AWWD TO TRANSFER EXISTING METER AND REMOTE READ EQUIPMENT. NEW METER/PRV BOX LOCATION SHOWN IS APPROX. RECONNECT PRIVATE SERVICE.
- 2 INSTALL FIRE HYDRANT ASSEMBLY PER AWWD STD DWG WD-7.
- 3 INSTALL CASING PER AWWD STD DWG T1-1. SIZE AS INDICATED. CASING SHALL BE CENTERED ON PROPOSED CULVERT AND BEDDED PER DETAIL ON SHEET AW11.
- 4 REMOVE EXISTING VALVE BOX AND ABANDON VALVE IN PLACE UNLESS OTHERWISE NOTED BY THE DISTRICT INSPECTOR. EFFECTED ROADWAY SHALL BE RESTORED PER SNOHOMISH COUNTY EDDS SECTION 8-05.C.2 RESTORATION REQUIREMENTS FOR POTHOLES.
- 5 INSTALL THRUST BLOCKING PER AWWD STD DWG WD-11.

NOTES:

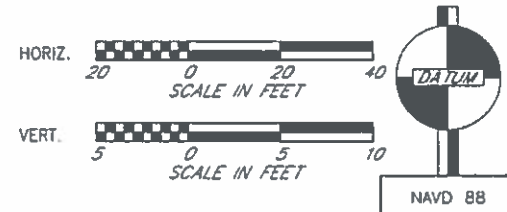
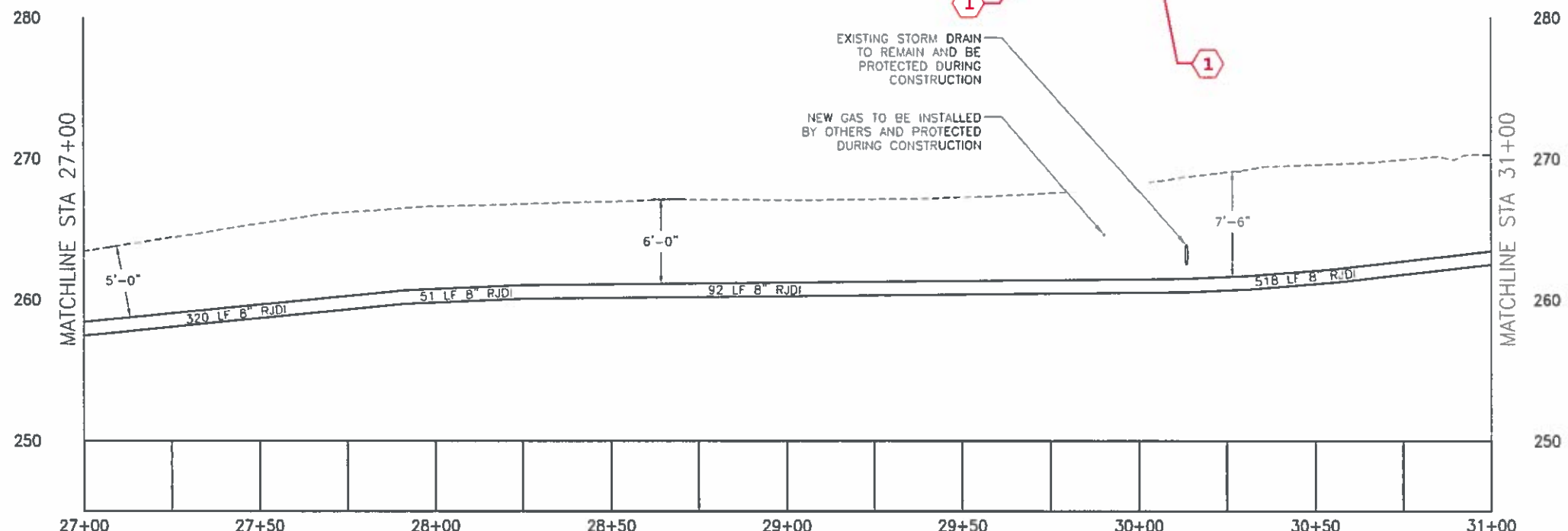
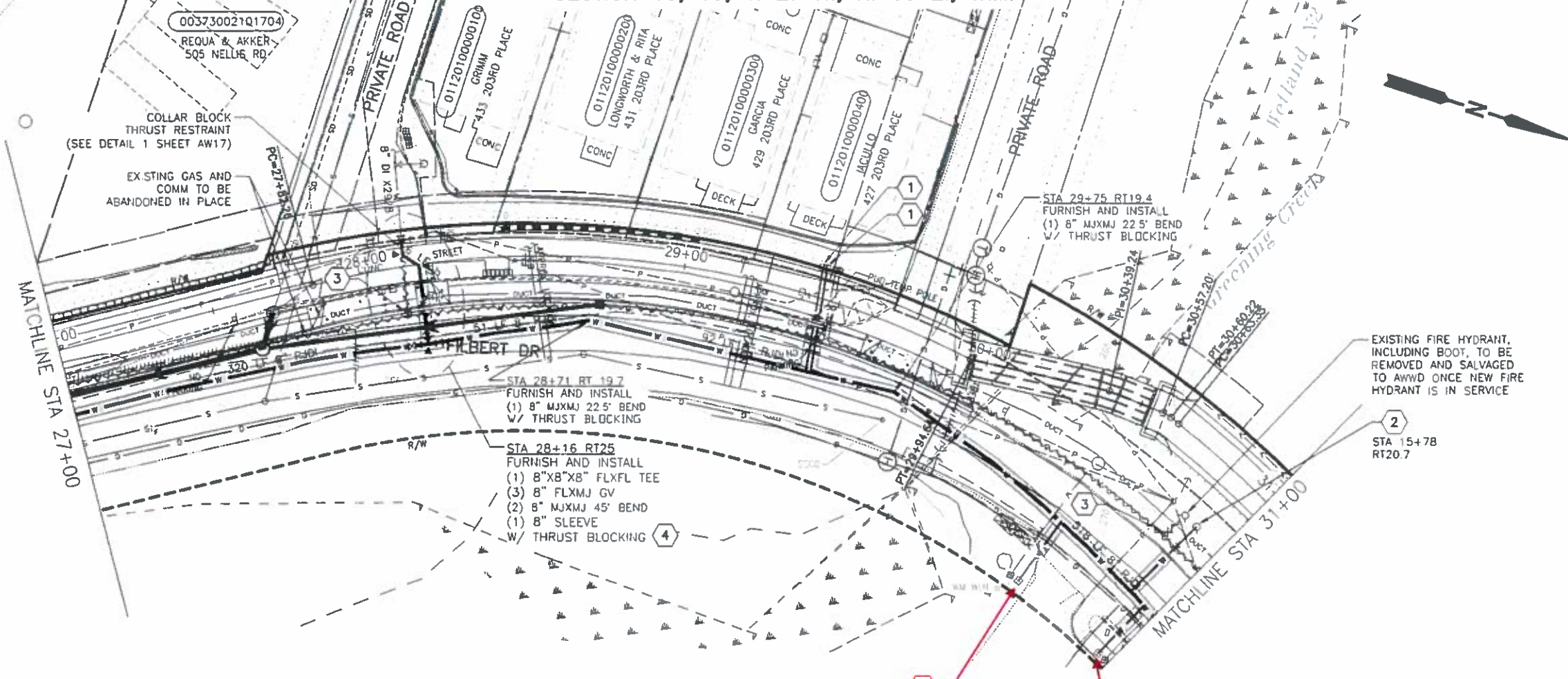
AWWD PLAN SHEETS REFLECT PROPOSED IMPROVEMENTS TO BE CONSTRUCTED UNDER SNOHOMISH COUNTY'S PORTION OF THE PROJECT. CONTRACTOR IS RESPONSIBLE FOR VERIFYING ANY CHANGES IN THE COUNTY DESIGN PRIOR TO CONSTRUCTION OF WATER MAIN. (COUNTY FILES DATED 06-09-2020)

REMOVE EXISTING WATERMAIN TO ACCOMMODATE NEW IMPROVEMENTS, OR WHERE EXISTING WATERMAIN IS TO BE ABANDONED IN PLACE, FILL PIPE WITH LOW DENSITY CELLULAR CONCRETE (LDCC) PER AWWD SPECIAL PROVISIONS 7-09.3(25) AND 7-09.3(26)

TRENCH RESTORATION SHALL BE IN ACCORDANCE WITH SNOHOMISH COUNTY EDDS CHAPTER 8 AND DRAWING 8-030.

PAVING LIMITS

* ALL MJ SHALL HAVE RJ FOLLOWERS



PLAN CHECK	BY	DATE
CHANGE ORDER #2		
11/15/2021		
Page 7 of 16		
DATE	NO.	REVISION
		BY

Last Saved By: BrianG Oct 15, 2020 - 3:20pm			
REGION NO.	STATE	FED. AID PROJ. NO.	SURVEY NO.
10	WASH.	-	SN4220
DESIGNED BY: J. HARTOM		DRAWN BY: B. GERST	
FIELD BOOK(S):		UPI# 08-0057-1	

ALDERWOOD
WATER & WASTEWATER DISTRICT

10/26/2020

JOSHUA L. HARTOM
STATE OF WASHINGTON
PROFESSIONAL ENGINEER
57627

APPROVED FOR CONSTRUCTION

Douglas W. McCormick
DOUGLAS W. MCCORMICK, P.E.
SNOHOMISH COUNTY ENGINEER

DATE APPROVED: 11/15/2021

SNOHOMISH COUNTY
DEPARTMENT OF
PUBLIC WORKS

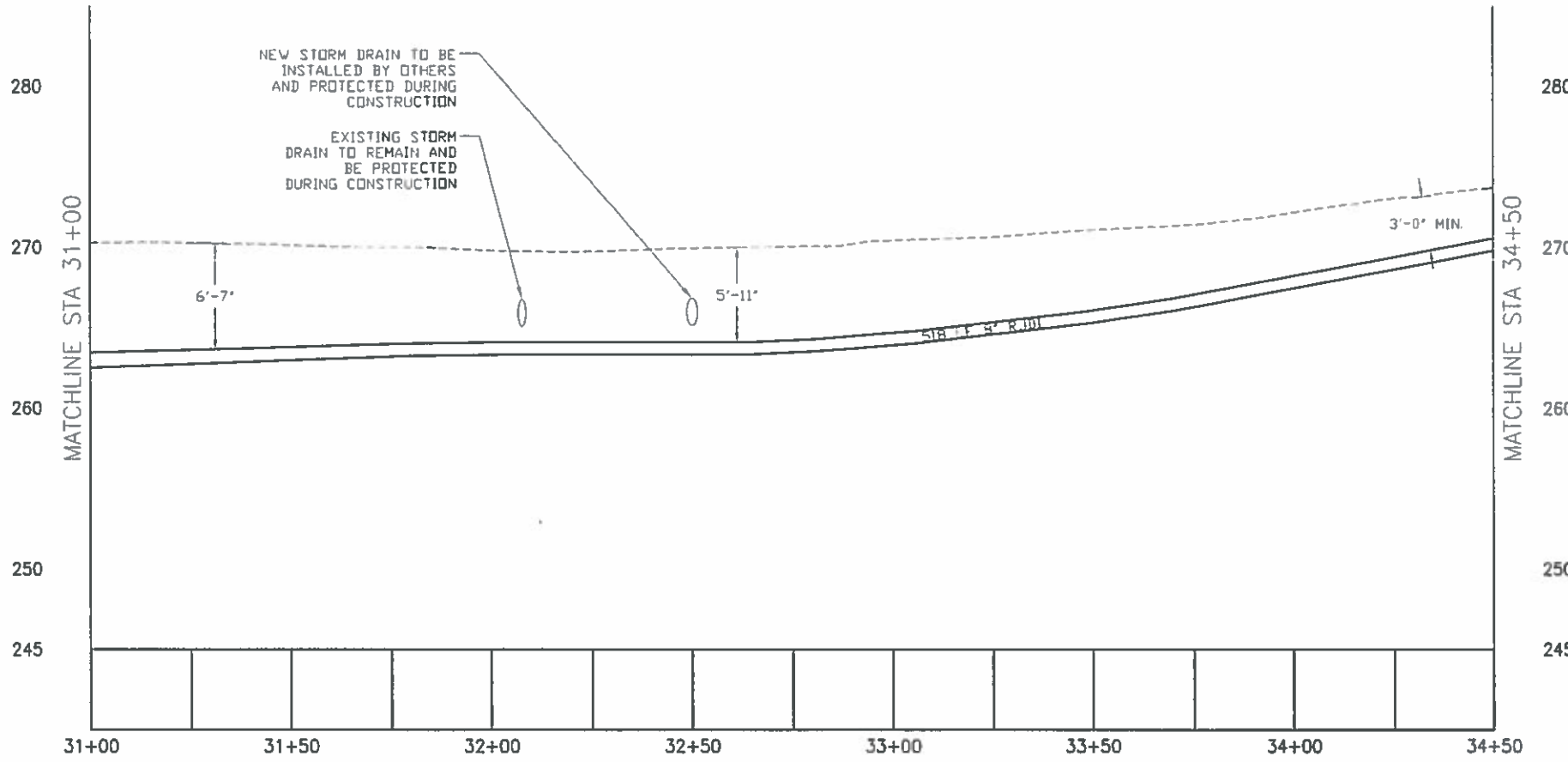
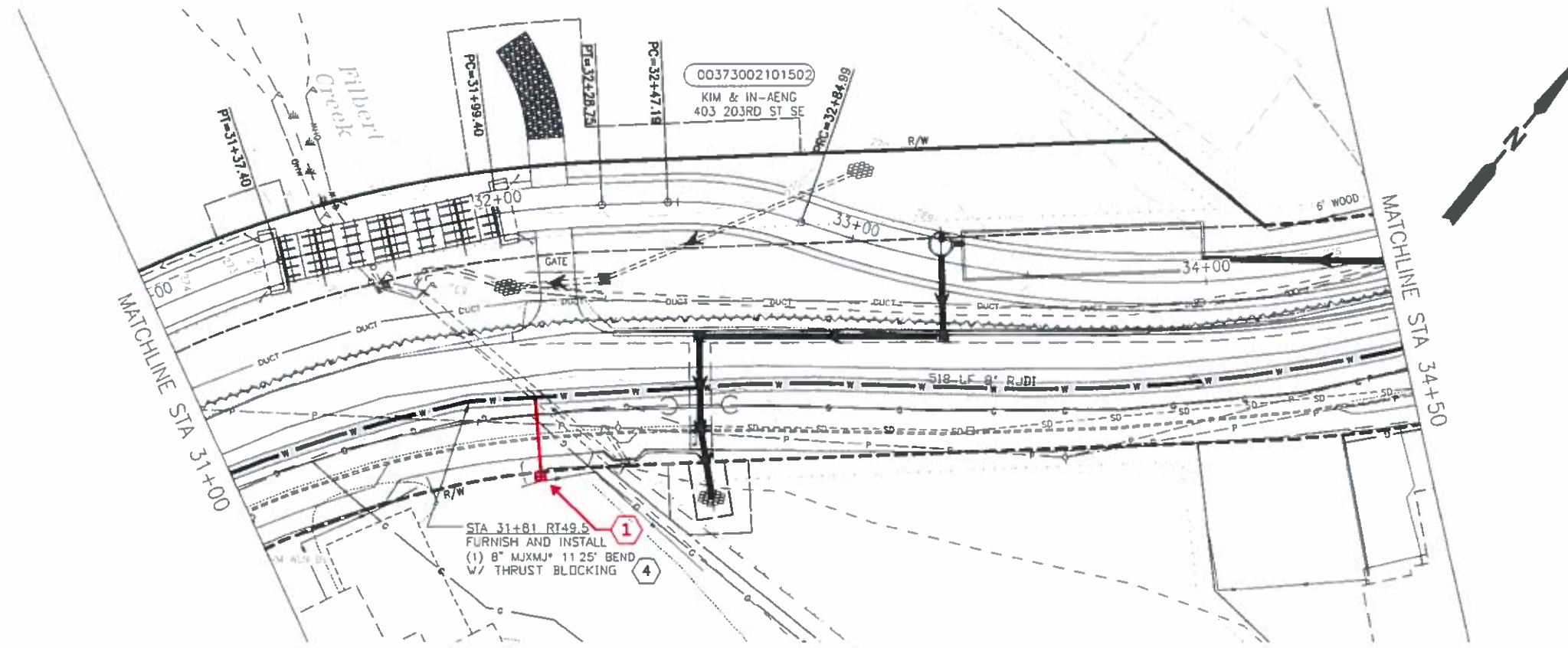
FUNDING NO. RR631B

NORTH CREEK TRAIL
PHASE 1
PLAN AND PROFILE
STA 27+00 TO STA 31+00

REFERENCE SHEET NO.	AW07
SHEET	161
OF	171
SHEETS	

FILE: _AW003-1-AW007 LAYOUT: AW07 PLOT: C:\Users\briang\OneDrive\Documents\AW003-1-AW003-1.dwg PLOTTED BY: BrianG DATE: Monday, October 26, 2020 11:30:07 AM

FILE: _AW08-AW08 LAYOUT: AW08 PATH: C:\Users\briang\OneDrive\Photos\Camera\Photos\100% CAD\ PLOTTED BY: Briang DATE: Monday, October 26, 2020 11:36:03 AM



CONSTRUCTION NOTES

- 1) REPLACE EXISTING WATER SERVICE AND METER BOX WITH 1" SERVICE PER AWWD STD DWG WD-2, WD-4 AND WD-4A. REPLACE PRV PER AWWD STD DWG WD-4C. COORDINATE WITH AWWD TO TRANSFER EXISTING METER AND REMOTE READ EQUIPMENT. NEW METER/PRV BOX LOCATION SHOWN IS APPROX. RECONNECT PRIVATE SERVICE.
- 2) INSTALL FIRE HYDRANT ASSEMBLY PER AWWD STD DWG WD-7.
- 3) INSTALL CASING PER AWWD STD DWG T1-1, SIZE AS INDICATED. CASING SHALL BE CENTERED ON PROPOSED CULVERT AND BEDDED PER DETAIL ON SHEET AW11.
- 4) REMOVE EXISTING VALVE BOX AND ABANDON VALVE IN PLACE UNLESS OTHERWISE NOTED BY THE DISTRICT INSPECTOR. EFFECTED ROADWAY SHALL BE RESTORED PER SNOHOMISH COUNTY EDDS SECTION 8-05.C.2 RESTORATION REQUIREMENTS FOR POTHoles.
- 5) INSTALL THRUST BLOCKING PER AWWD STD DWG WD-11.

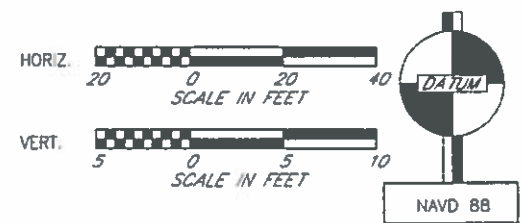
NOTES:

AWWD PLAN SHEETS REFLECT PROPOSED IMPROVEMENTS TO BE CONSTRUCTED UNDER SNOHOMISH COUNTY'S PORTION OF THE PROJECT. CONTRACTOR IS RESPONSIBLE FOR VERIFYING ANY CHANGES IN THE COUNTY DESIGN PRIOR TO CONSTRUCTION OF WATER MAIN.
(COUNTY FILES DATED 06-09-2020)

REMOVE EXISTING WATERMAIN TO ACCOMMODATE NEW IMPROVEMENTS, OR WHERE EXISTING WATERMAIN IS TO BE ABANDONED IN PLACE, FILL PIPE WITH LOW DENSITY CELLULAR CONCRETE (LDCC) PER AWWD SPECIAL PROVISIONS 7-09.3(25) AND 7-09.3(26)

TRENCH RESTORATION SHALL BE IN ACCORDANCE WITH SNOHOMISH COUNTY EDDS CHAPTER 8 AND DRAWING 8-030.

- PAVING LIMITS
- * ALL MJ SHALL HAVE RJ FOLLOWERS



PLAN CHECK	BY	DATE
<p>CHANGE ORDER #2 11/15/2021 Page 8 of 16</p>		
DATE	NO.	REVISION

Last Saved By: BrianG Oct 15, 2020 - 3:42pm			
REGION NO.	STATE	FED. AID PROJ. NO.	SURVEY NO.
10	WASH	-	SN4220
DESIGNED BY: J. HARTOM		DRAWN BY: B. GERST	
FIELD BOOK(S):		LPI# 08-0057-1	

ALDERWOOD
WATER & WASTEWATER DISTRICT
10/26/2020



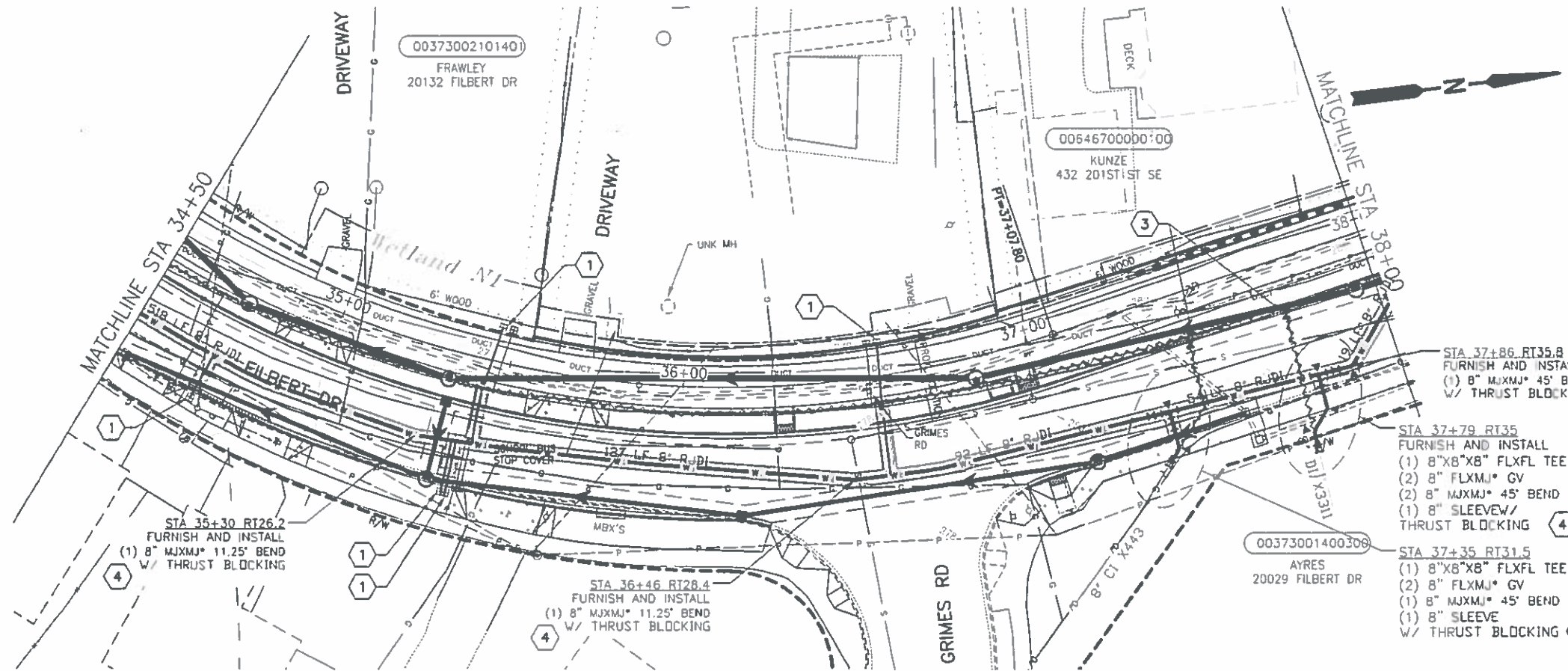
APPROVED FOR CONSTRUCTION
Douglas W. McCormick
DOUGLAS W. MCCORMICK, P.E.
SNOHOMISH COUNTY ENGINEER
DATE APPROVED: 10/26/2020

SNOHOMISH COUNTY DEPARTMENT OF PUBLIC WORKS
FUNDING NO. RR6318

NORTH CREEK TRAIL
PHASE 1
PLAN AND PROFILE
STA 31+00 TO STA 34+50

REFERENCE SHEET NO.	AW08
SHEET	162
OF	171
SHEETS	

FILE: _AW008-AP012 LAYOUT: AW09 PATH: C:\Users\Brieng\Desktop\FINALS\VC Phase 1\DCS CAD\ PLOTTED BY: Brieng DATE: Monday, October 26, 2020 11:38:41 AM



CONSTRUCTION NOTES

- 1 REPLACE EXISTING WATER SERVICE AND METER BOX WITH 1" SERVICE PER AWWD STD DWG WD-2, WD-4 AND WD-4A. REPLACE PRV PER AWWD STD DWG WD-4C. COORDINATE WITH AWWD TO TRANSFER EXISTING METER AND REMOTE READ EQUIPMENT. NEW METER/PRV BOX LOCATION SHOWN IS APPROX. RECONNECT PRIVATE SERVICE.
- 2 INSTALL FIRE HYDRANT ASSEMBLY PER AWWD STD DWG WD-7.
- 3 INSTALL CASING PER AWWD STD DWG T1-1, SIZE AS INDICATED. CASING SHALL BE CENTERED ON PROPOSED CULVERT AND BEDDED PER DETAIL ON SHEET AW11.
- 4 REMOVE EXISTING VALVE BOX AND ABANDON VALVE IN PLACE UNLESS OTHERWISE NOTED BY THE DISTRICT INSPECTOR. EFFECTED ROADWAY SHALL BE RESTORED PER SNOHOMISH COUNTY EDDS SECTION 8-05.C.2 RESTORATION REQUIREMENTS FOR POTHOLES.
- 5 INSTALL THRUST BLOCKING PER AWWD STD DWG WD-11.

NOTES:

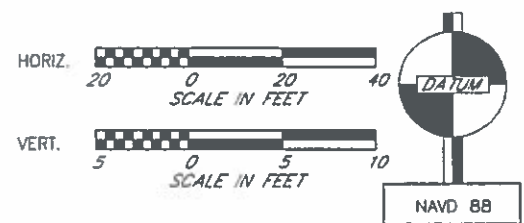
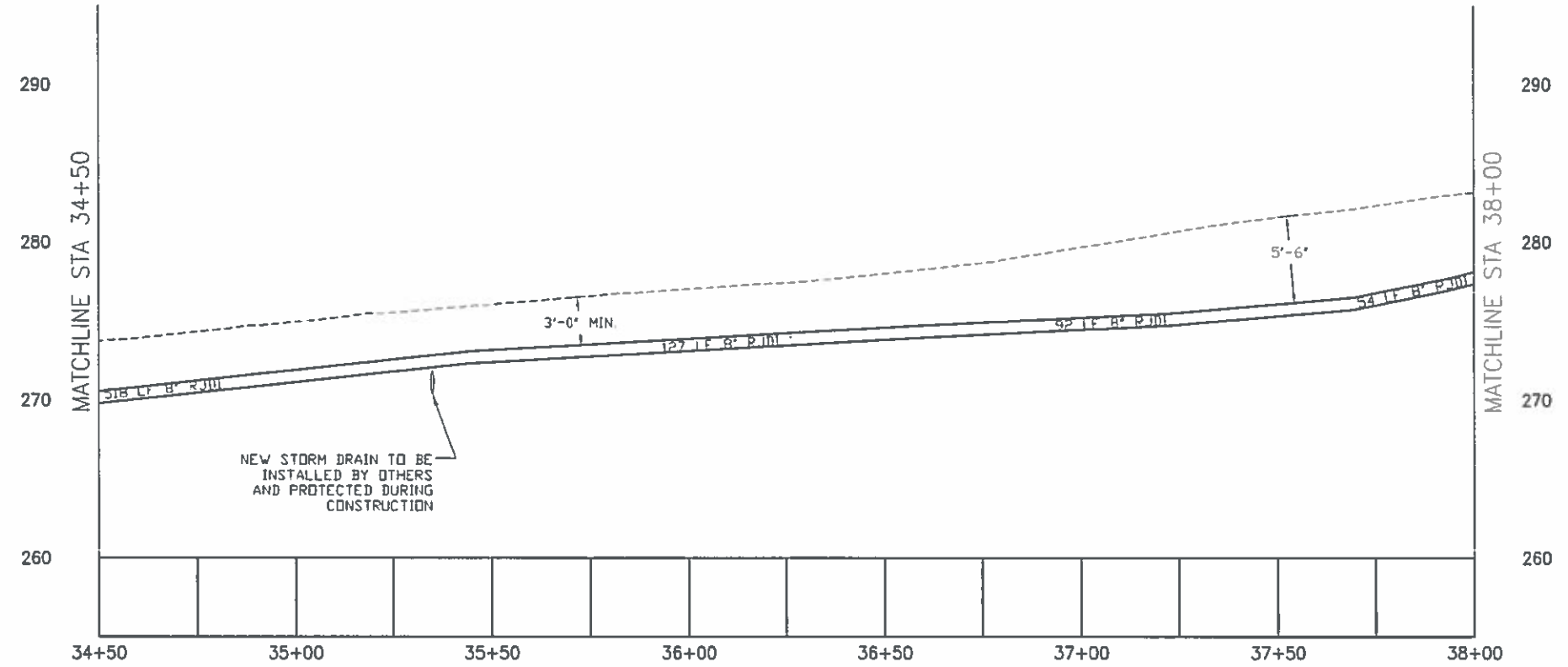
AWWD PLAN SHEETS REFLECT PROPOSED IMPROVEMENTS TO BE CONSTRUCTED UNDER SNOHOMISH COUNTY'S PORTION OF THE PROJECT. CONTRACTOR IS RESPONSIBLE FOR VERIFYING ANY CHANGES IN THE COUNTY DESIGN PRIOR TO CONSTRUCTION OF WATER MAIN.
(COUNTY FILES DATED 06-09-2020)

REMOVE EXISTING WATERMAIN TO ACCOMMODATE NEW IMPROVEMENTS, OR WHERE EXISTING WATERMAIN IS TO BE ABANDONED IN PLACE, FILL PIPE WITH LOW DENSITY CELLULAR CONCRETE (LDCC) PER AWWD SPECIAL PROVISIONS 7-09.3(25) AND 7-09.3(26)

TRENCH RESTORATION SHALL BE IN ACCORDANCE WITH SNOHOMISH COUNTY EDDS CHAPTER 8 AND DRAWING 8-030.

PAVING LIMITS

* ALL MJ SHALL HAVE RJ FOLLOWERS



PLAN CHECK	BY	DATE
DATE	NO.	REVISION

CHANGE ORDER #2
11/15/2021
Page 9 of 16

Last Saved By: Brieng Oct 15, 2020 - 3:42pm			
REGION NO.	STATE	FED. AID PROJ. NO.	SURVEY NO.
10	WASH.	-	SN4220
DESIGNED BY: J. HARTOM		DRAWN BY: B. GERST	
FIELD BOOK(S):		UP# 08-0057-1	



APPROVED FOR CONSTRUCTION

Douglas W. McCormick
DOUGLAS W. McCORMICK, P.E.
SNOHOMISH COUNTY ENGINEER
DATE APPROVED: 10/26/2020

SNOHOMISH COUNTY
DEPARTMENT OF
PUBLIC WORKS

FUNDING NO. RR6318

NORTH CREEK TRAIL
PHASE 1
PLAN AND PROFILE
STA 34+50 TO STA 38+00

REFERENCE SHEET NO.	AW09
SHEET	163
OF	171
SHEETS	

CONSTRUCTION NOTES

- 1) REPLACE EXISTING WATER SERVICE AND METER BOX WITH 1" SERVICE PER AAWD STD DWG WD-2, WD-4 AND WD-4A. REPLACE PRV PER AAWD STD DWG WD-4C. COORDINATE WITH AAWD TO TRANSFER EXISTING METER AND REMOTE READ EQUIPMENT. NEW METER/PRV BOX LOCATION SHOWN IS APPROX. RECONNECT PRIVATE SERVICE.
- 2) INSTALL FIRE HYDRANT ASSEMBLY PER AAWD STD DWG WD-7.
- 3) INSTALL CASING PER AAWD STD DWG F1-1, SIZE AS INDICATED. CASING SHALL BE CENTERED ON PROPOSED CULVERT AND BEDDED PER DETAIL ON SHEET AW11.
- 4) REMOVE EXISTING VALVE BOX AND ABANDON VALVE IN PLACE UNLESS OTHERWISE NOTED BY THE DISTRICT INSPECTOR. EFFECTED ROADWAY SHALL BE RESTORED PER SNOHOMISH COUNTY EDDS SECTION 8-05.C.2 RESTORATION REQUIREMENTS FOR POTHOLES.
- 5) INSTALL THRUST BLOCKING PER AAWD STD DWG WD-11.

NOTES:

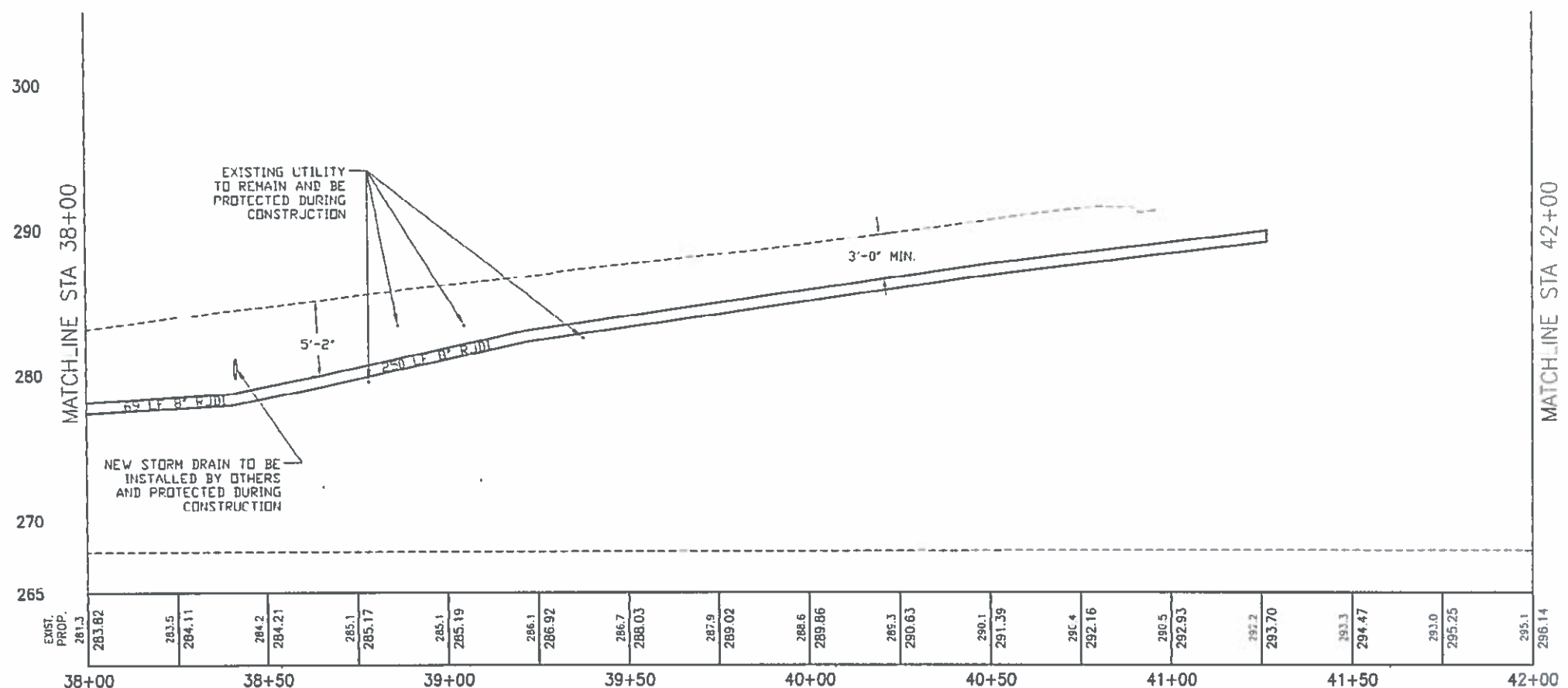
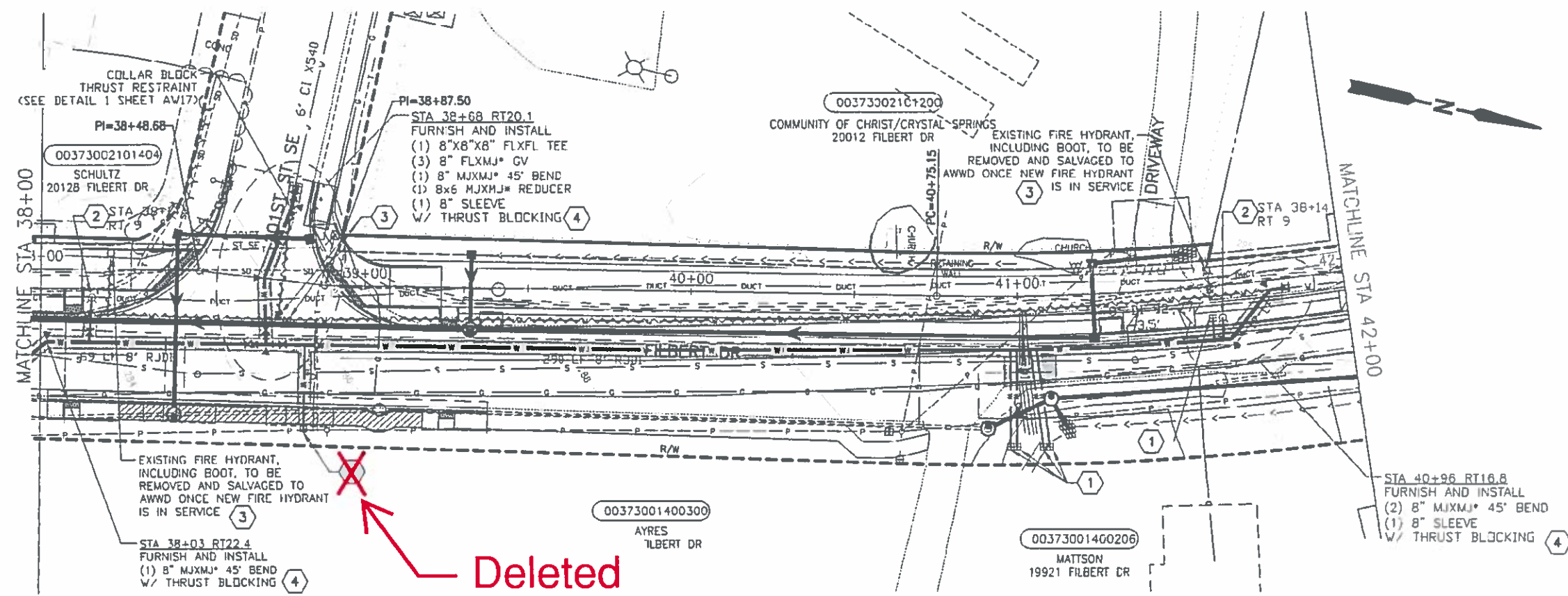
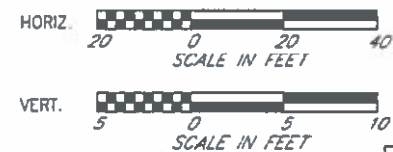
AAWD PLAN SHEETS REFLECT PROPOSED IMPROVEMENTS TO BE CONSTRUCTED UNDER SNOHOMISH COUNTY'S PORTION OF THE PROJECT. CONTRACTOR IS RESPONSIBLE FOR VERIFYING ANY CHANGES IN THE COUNTY DESIGN PRIOR TO CONSTRUCTION OF WATER MAIN.
(COUNTY FILES DATED 06-09-2020)

REMOVE EXISTING WATERMAIN TO ACCOMMODATE NEW IMPROVEMENTS, OR WHERE EXISTING WATERMAIN IS TO BE ABANDONED IN PLACE, FILL PIPE WITH LOW DENSITY CELLULAR CONCRETE (LDCC) PER AAWD SPECIAL PROVISIONS 7-09.3(25) AND 7-09.3(28)

TRENCH RESTORATION SHALL BE IN ACCORDANCE WITH SNOHOMISH COUNTY EDDS CHAPTER 8 AND DRAWING 8-030.

 PAVING LIMITS

* ALL MJ SHALL HAVE RJ FOLLOWERS



FILE: A:\AW008-AW012 LAYOUT: AWO PATH: C:\Users\briong\Desktop\AW008-AW012\AW008-AW012.dwg PLOTTED BY: BrionG DATE: Monday, October 26, 2020 11:39:28 AM

PLAN CHECK	BY	DATE
CHANGE ORDER #2		
11/15/2021		
Page 10 of 16		
DATE	NO.	REVISION

Last Saved By: BrionG Oct 15, 2020 - 3:42pm			
REGION NO.	STATE	FED. AID PROJ. NO.	SURVEY NO.
10	WASH.	-	SN4220
DESIGNED BY: J. HARTOM		DRAWN BY: B. GERST	
FIELD BOOK(S):		UPI# 08-0057-1	

ALDERWOOD
WATER & WASTEWATER DISTRICT
10/26/2020



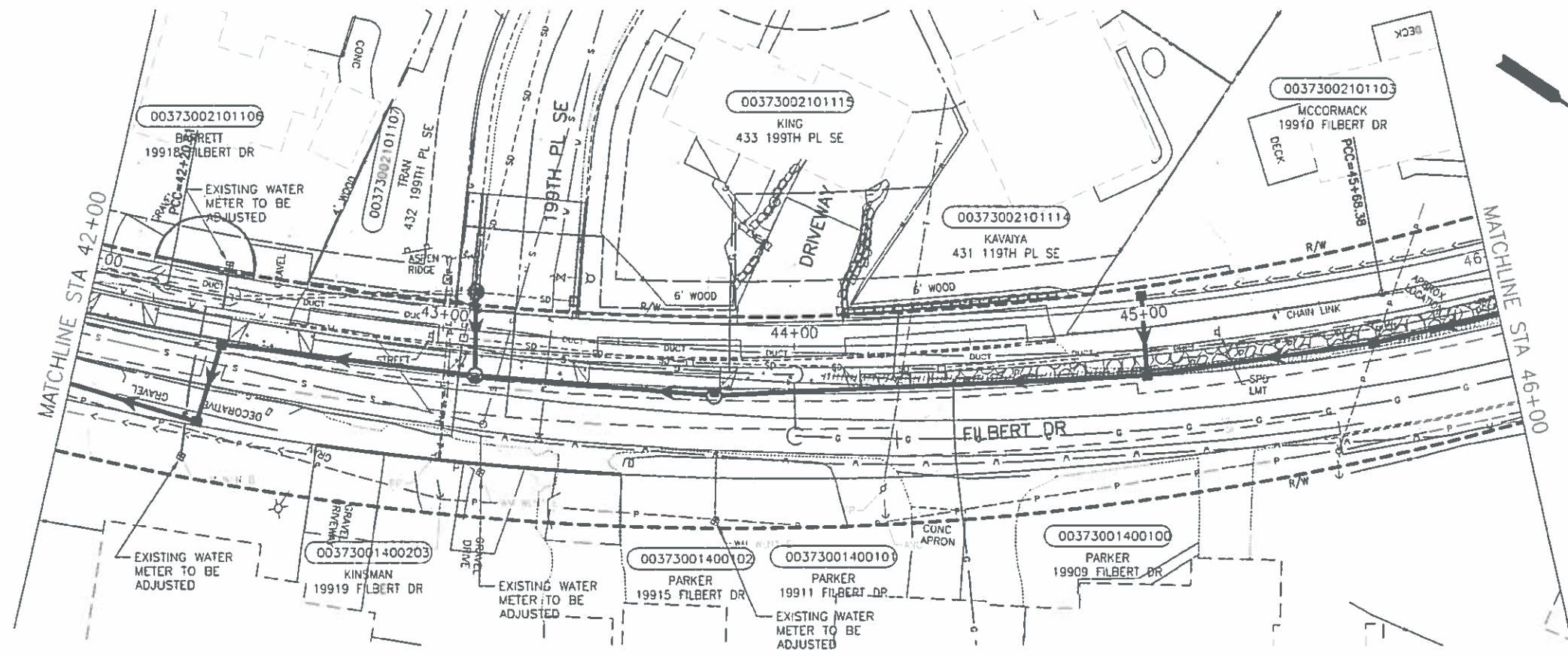
APPROVED FOR CONSTRUCTION
Douglas W. McConrigh
DOUGLAS W. MCCONRIGH, P.E.
SNOHOMISH COUNTY ENGINEER
DATE APPROVED: 10/26/2020

SNOHOMISH COUNTY DEPARTMENT OF PUBLIC WORKS
FUNDING NO. RR631B

NORTH CREEK TRAIL
PHASE 1
PLAN AND PROFILE
STA 38+00 TO STA 42+00

REFERENCE SHEET NO. AW10
SHEET 164 OF 171 SHEETS

FILE: _AWW008-AW012 LAYOUT: AW11 PATH: C:\Users\jhartom\OneDrive\Drawings\AWW\Phase1_1008 CAD) PLOTTED BY: BrianG DATE: Monday, October 26, 2020 11:42:37 AM



CONSTRUCTION NOTES

- ① REPLACE EXISTING WATER SERVICE AND METER BOX WITH 1" SERVICE PER AWWD STD DWG WD-2, WD-4 AND WD-4A. REPLACE PRV PER AWWD STD DWG WD-4C. COORDINATE WITH AWWD TO TRANSFER EXISTING METER AND REMOVE READ EQUIPMENT. NEW METER/PRV BOX LOCATION SHOWN IS APPROX. RECONNECT PRIVATE SERVICE.
- ② INSTALL FIRE HYDRANT ASSEMBLY PER AWWD STD DWG WD-7.
- ③ INSTALL CASING PER AWWD STD DWG T1-1, SIZE AS INDICATED. CASING SHALL BE CENTERED ON PROPOSED CULVERT AND BEDDED PER DETAIL ON SHEET AW11.
- ④ REMOVE EXISTING VALVE BOX AND ABANDON VALVE IN PLACE UNLESS OTHERWISE NOTED BY THE DISTRICT INSPECTOR. EFFECTED ROADWAY SHALL BE RESTORED PER SNOHOMISH COUNTY EDDS SECTION 8-05.C.2 RESTORATION REQUIREMENTS FOR POTHOLES.
- ⑤ INSTALL THRUST BLOCKING PER AWWD STD DWG WD-11.

NOTES:

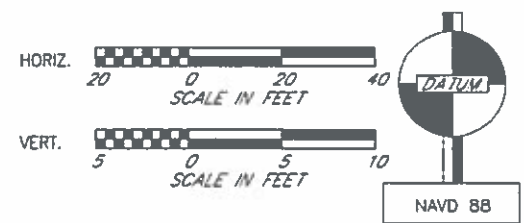
AWWD PLAN SHEETS REFLECT PROPOSED IMPROVEMENTS TO BE CONSTRUCTED UNDER SNOHOMISH COUNTY'S PORTION OF THE PROJECT. CONTRACTOR IS RESPONSIBLE FOR VERIFYING ANY CHANGES IN THE COUNTY DESIGN PRIOR TO CONSTRUCTION OF WATER MAIN. (COUNTY FILES DATED 06-09-2020)

REMOVE EXISTING WATERMAIN TO ACCOMMODATE NEW IMPROVEMENTS, OR WHERE EXISTING WATERMAIN IS TO BE ABANDONED IN PLACE, FILL PIPE WITH LOW DENSITY CELLULAR CONCRETE (LDCC) PER AWWD SPECIAL PROVISIONS 7-09.3(25) AND 7-09.3(26)

TRENCH RESTORATION SHALL BE IN ACCORDANCE WITH SNOHOMISH COUNTY EDDS CHAPTER 8 AND DRAWING 8-030.

PAVING LIMITS

* ALL MJ SHALL HAVE RJ FOLLOWERS



PLAN CHECK	BY	DATE

CHANGE ORDER #2
11/15/2021
Page 11 of 16

DATE	NO.	REVISION	BY

Last Saved By: BrianG Oct 15, 2020 - 3:42pm			
REGION NO.	STATE	FED. AID PROJ. NO.	SURVEY NO.
10	WASH.	-	SN4220
DESIGNED BY: J. HARTOM		DRAWN BY: B. GERST	
FIELD BOOK(S):		UPI# 08-0057-1	

ALDERWOOD
WATER & WASTEWATER
DISTRICT

10/26/2020

JUSTIN L. HARTOM
PROFESSIONAL ENGINEER
57827

APPROVED FOR CONSTRUCTION

Douglas W. McCormick

DOUGLAS W. MCCORMICK, P.E.
SNOHOMISH COUNTY ENGINEER

10/26/2020
DATE APPROVED.

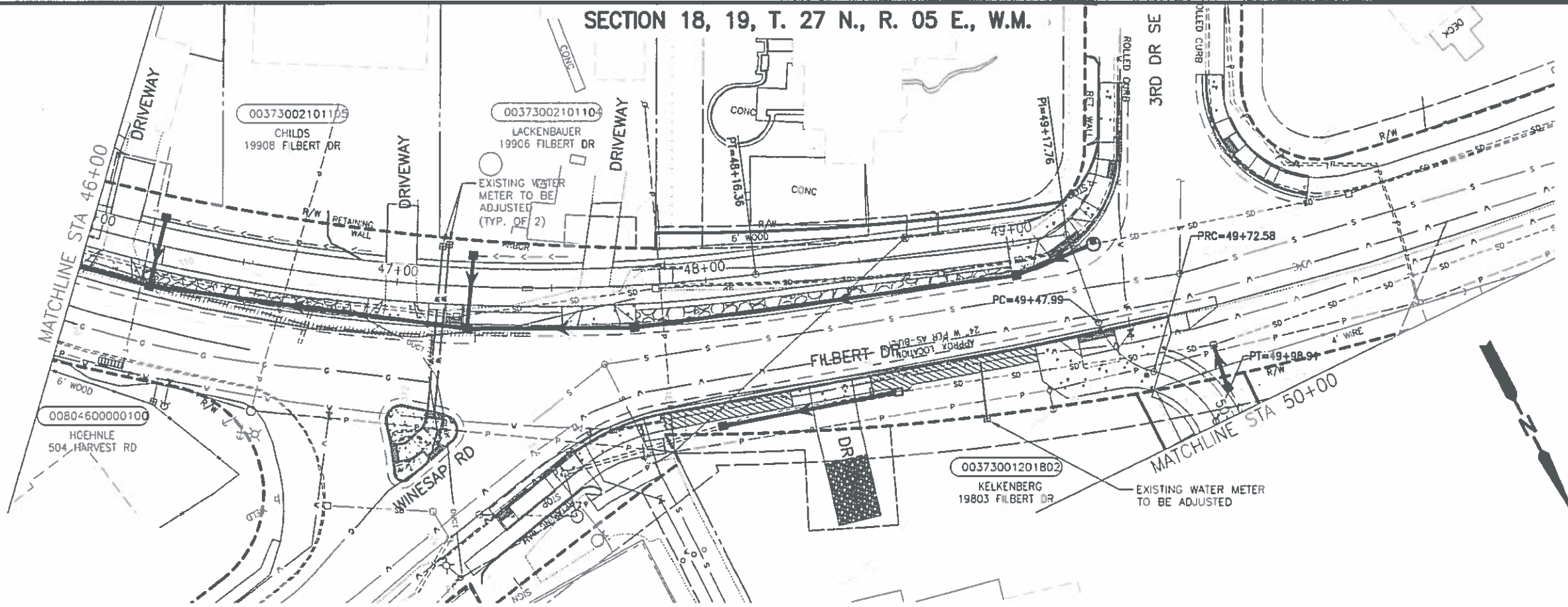
SNOHOMISH COUNTY
DEPARTMENT OF
PUBLIC WORKS

FUNDING NO. RR6318

NORTH CREEK TRAIL
PHASE 1
PLAN AND PROFILE
STA 42+00 TO STA 46+00

REFERENCE SHEET NO.	AW11
SHEET	165
OF	171
SHEETS	

SECTION 18, 19, T. 27 N., R. 05 E., W.M.



CONSTRUCTION NOTES

- 1) REPLACE EXISTING WATER SERVICE AND METER BOX WITH 1" SERVICE PER AWWD STD DWG WD-2, WD-4 AND WD-4A. REPLACE PRV PER AWWD STD DWG WD-4C. COORDINATE WITH AWWD TO TRANSFER EXISTING METER AND REMOVE READ EQUIPMENT. NEW METER/PRV BOX LOCATION SHOWN IS APPROX. RECONNECT PRIVATE SERVICE.
- 2) INSTALL FIRE HYDRANT ASSEMBLY PER AWWD STD DWG WD-7.
- 3) INSTALL CASING PER AWWD STD DWG T1-1, SIZE AS INDICATED. CASING SHALL BE CENTERED ON PROPOSED CULVERT AND BEDDED PER DETAIL ON SHEET AW11.
- 4) REMOVE EXISTING VALVE BOX AND ABANDON VALVE IN PLACE UNLESS OTHERWISE NOTED BY THE DISTRICT INSPECTOR. EFFECTED ROADWAY SHALL BE RESTORED PER SNOHOMISH COUNTY EDDS SECTION 8-05.C.2 RESTORATION REQUIREMENTS FOR POTHOLES.
- 5) INSTALL THRUST BLOCKING PER AWWD STD DWG WD-11.

NOTES:

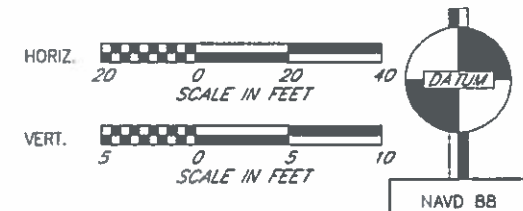
AWWD PLAN SHEETS REFLECT PROPOSED IMPROVEMENTS TO BE CONSTRUCTED UNDER SNOHOMISH COUNTY'S PORTION OF THE PROJECT. CONTRACTOR IS RESPONSIBLE FOR VERIFYING ANY CHANGES IN THE COUNTY DESIGN PRIOR TO CONSTRUCTION OF WATER MAIN. (COUNTY FILES DATED 06-09-2020)

REMOVE EXISTING WATERMAIN TO ACCOMMODATE NEW IMPROVEMENTS, OR WHERE EXISTING WATERMAIN IS TO BE ABANDONED IN PLACE, FILL PIPE WITH LOW DENSITY CELLULAR CONCRETE (LDCC) PER AWWD SPECIAL PROVISIONS 7-09.3(25) AND 7-09.3(26)

TRENCH RESTORATION SHALL BE IN ACCORDANCE WITH SNOHOMISH COUNTY EDDS CHAPTER 8 AND DRAWING 8-030.

PAVING LIMITS

* ALL MJ SHALL HAVE RJ FOLLOWERS



FILE: _AWWD08-AW112 LAYOUT: AW12 PATH: C:\Users\jhartom\OneDrive\BRIALS\AW112\Drawings\AW112.dwg PLOTTED BY: BrianG DATE: Monday, October 26, 2020 11:45:44 AM

PLAN CHECK	BY	DATE

CHANGE ORDER #2
11/15/2021
Page 12 of 16

DATE	NO.	REVISION	BY

Last Saved By BrianG Oct 15, 2020 - 3:42pm			
REGION NO.	STATE	FED. AID PROJ. NO.	SURVEY NO.
10	WASH.	-	SN4220
DESIGNED BY: J. HARTOM		DRAWN BY: B. GERST	
FIELD BOOK(S):		UPI# 08-0057-1	

ALDERWOOD
WATER & WASTEWATER
DISTRICT

10/26/2020

APPROVED FOR CONSTRUCTION

DOUGLAS W. McCORMICK, P.E.
SNOHOMISH COUNTY ENGINEER

DATE APPROVED: 10/26/2020

SNOHOMISH COUNTY
DEPARTMENT OF
PUBLIC WORKS

FUNDING NO. RR6318

NORTH CREEK TRAIL
PHASE 1
PLAN AND PROFILE
STA 46+00 TO STA 50+00

REFERENCE SHEET NO. AW12	SHEET 166 OF 171 SHEETS
-----------------------------	-------------------------------------

SECTION 18, 19, T. 27 N., R. 05 E., W.M.

CONSTRUCTION NOTES

- 1 REPLACE EXISTING WATER SERVICE AND METER BOX WITH 1" SERVICE PER AWWD STD DWG WD-2, WD-4 AND WD-4A. REPLACE PRV PER AWWD STD DWG WD-4C. COORDINATE WITH AWWD TO TRANSFER EXISTING METER AND REMOVE READ EQUIPMENT. NEW METER/PRV BOX LOCATION SHOWN IS APPROX. RECONNECT PRIVATE SERVICE.
- 2 INSTALL FIRE HYDRANT ASSEMBLY PER AWWD STD DWG WD-7.
- 3 INSTALL CASING PER AWWD STD DWG T1-1, SIZE AS INDICATED. CASING SHALL BE CENTERED ON PROPOSED CULVERT AND BEDDED PER DETAIL ON SHEET AW11.
- 4 REMOVE EXISTING VALVE BOX AND ABANDON VALVE IN PLACE UNLESS OTHERWISE NOTED BY THE DISTRICT INSPECTOR. EFFECTED ROADWAY SHALL BE RESTORED PER SNOHOMISH COUNTY EDDS SECTION 8-05.C.2 RESTORATION REQUIREMENTS FOR POTHOLES.
- 5 INSTALL THRUST BLOCKING PER AWWD STD DWG WD-11.

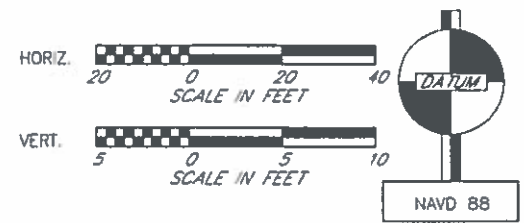
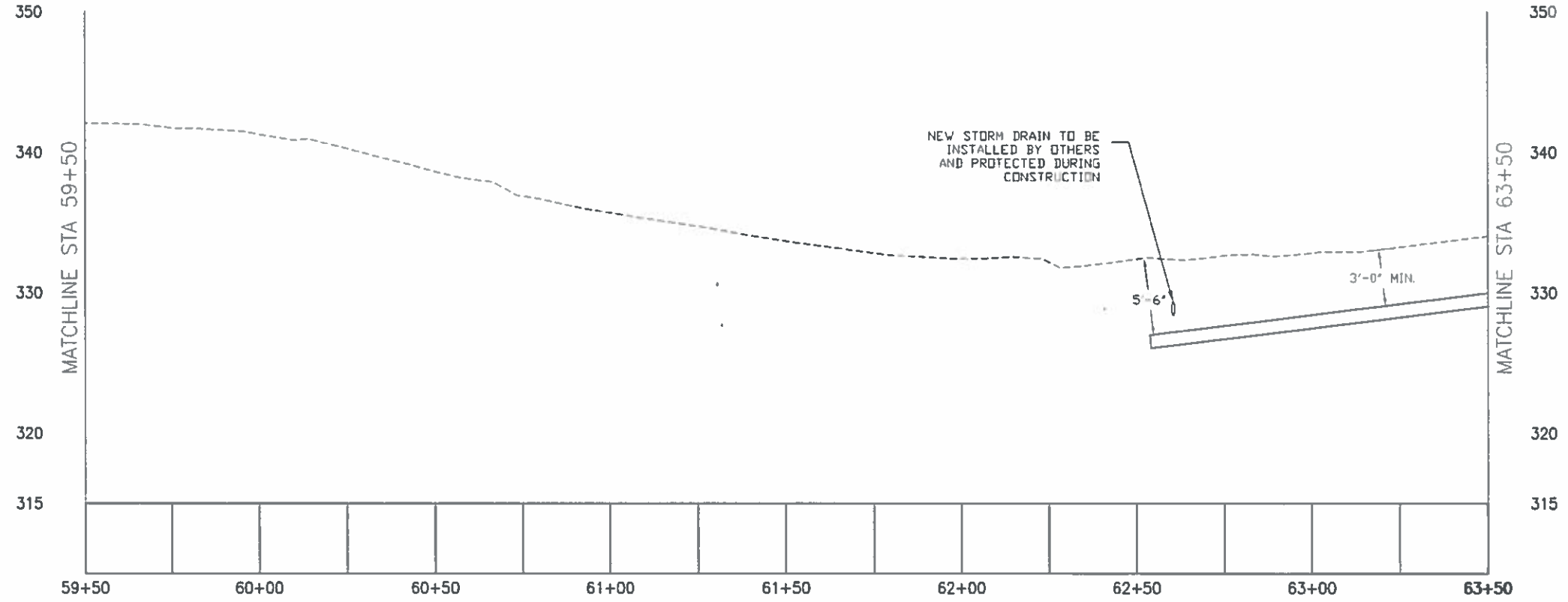
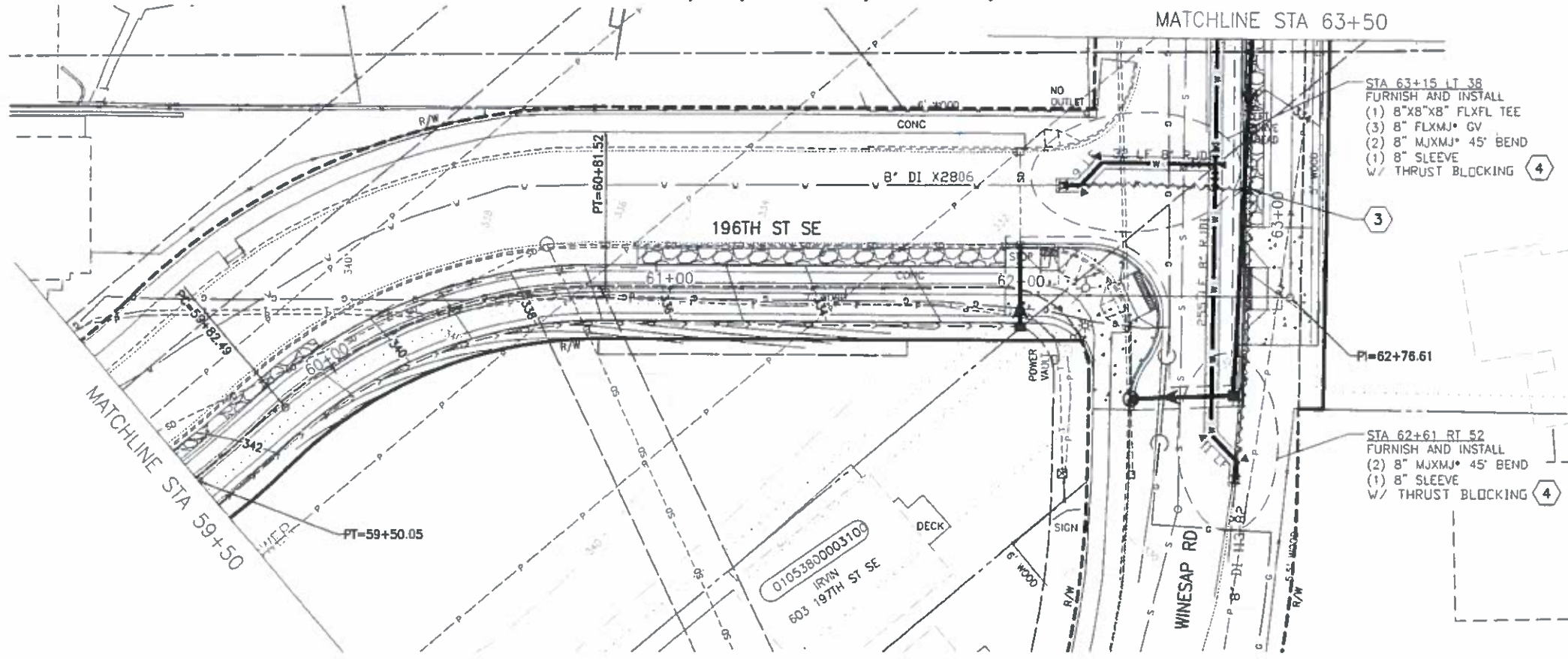
NOTES:

AWWD PLAN SHEETS REFLECT PROPOSED IMPROVEMENTS TO BE CONSTRUCTED UNDER SNOHOMISH COUNTY'S PORTION OF THE PROJECT. CONTRACTOR IS RESPONSIBLE FOR VERIFYING ANY CHANGES IN THE COUNTY DESIGN PRIOR TO CONSTRUCTION OF WATER MAIN.
(COUNTY FILES DATED 06-09-2020)

REMOVE EXISTING WATERMAIN TO ACCOMMODATE NEW IMPROVEMENTS, OR WHERE EXISTING WATERMAIN IS TO BE ABANDONED IN PLACE, FILL PIPE WITH LOW DENSITY CELLULAR CONCRETE (LDCC) PER AWWD SPECIAL PROVISIONS 7-09.3(25) AND 7-09.3(26)

TRENCH RESTORATION SHALL BE IN ACCORDANCE WITH SNOHOMISH COUNTY EDDS CHAPTER 8 AND DRAWING 8-030.

- PAVING LIMITS
- * ALL MJ SHALL HAVE RJ FOLLOWERS



FILE: J:\AWWD13-AM13 LAYOUT: AM13 PATH: C:\Users\Briang\OneDrive\BRIANG\OneDrive\Projects\10028_CAD\ PLOTTED BY: Briang DATE: Monday, October 26, 2020 11:51:32 AM

PLAN CHECK	BY	DATE

CHANGE ORDER #2
 11/15/2021
 Page 13 of 16

Last Saved By: Briang Oct 15, 2020 - 3:31pm			
REGION NO.	STATE	FED. AID PROJ. NO.	SURVEY NO.
10	WASH.	-	SN4220
DESIGNED BY: J. HARTOM		DRAWN BY: B. GERST	
FIELD BOOK(S):		UP# 08-0057-1	

ALDERWOOD
 WATER & WASTEWATER DISTRICT

10/26/2020

Professional Engineer Seal: J. HARTOM, No. 57827

APPROVED FOR CONSTRUCTION

Douglas W. McCormick, P.E.
 SNOHOMISH COUNTY ENGINEER

10/26/2020
 DATE APPROVED:

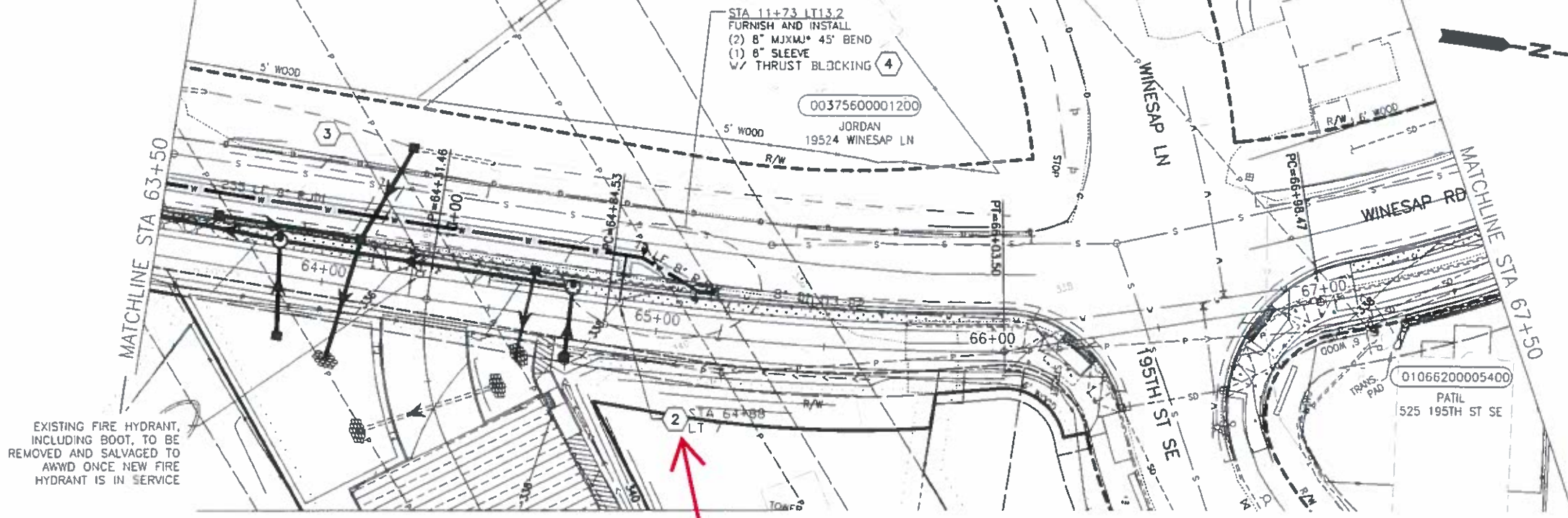
SNOHOMISH COUNTY
 DEPARTMENT OF PUBLIC WORKS

FUNDING NO. RR6318

NORTH CREEK TRAIL
 PHASE 1
PLAN AND PROFILE
 STA 59+50 TO STA 63+50

REFERENCE SHEET NO. AW13
 SHEET 167 OF 171 SHEETS

SECTION 18, 19, T. 27 N., R. 05 E., W.M.



CONSTRUCTION NOTES

- ① REPLACE EXISTING WATER SERVICE AND METER BOX WITH 1" SERVICE PER AWWD STD DWG WD-2, WD-4 AND WD-4A. REPLACE PRV PER AWWD STD DWG WD-4C. COORDINATE WITH AWWD TO TRANSFER EXISTING METER AND REMOTE READ EQUIPMENT. NEW METER/PRV BOX LOCATION SHOWN IS APPROX. RECONNECT PRIVATE SERVICE.
- ② INSTALL FIRE HYDRANT ASSEMBLY PER AWWD STD DWG WD-7.
- ③ INSTALL CASING PER AWWD STD DWG T1-1, SIZE AS INDICATED. CASING SHALL BE CENTERED ON PROPOSED CULVERT AND BEDDED PER DETAIL ON SHEET AW11.
- ④ REMOVE EXISTING VALVE BOX AND ABANDON VALVE IN PLACE UNLESS OTHERWISE NOTED BY THE DISTRICT INSPECTOR. EFFECTED ROADWAY SHALL BE RESTORED PER SNOHOMISH COUNTY EDDS SECTION 8-05.C.2 RESTORATION REQUIREMENTS FOR POTHOLES.
- ⑤ INSTALL THRUST BLOCKING PER AWWD STD DWG WD-11.

NOTES:

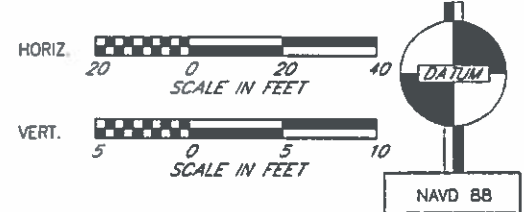
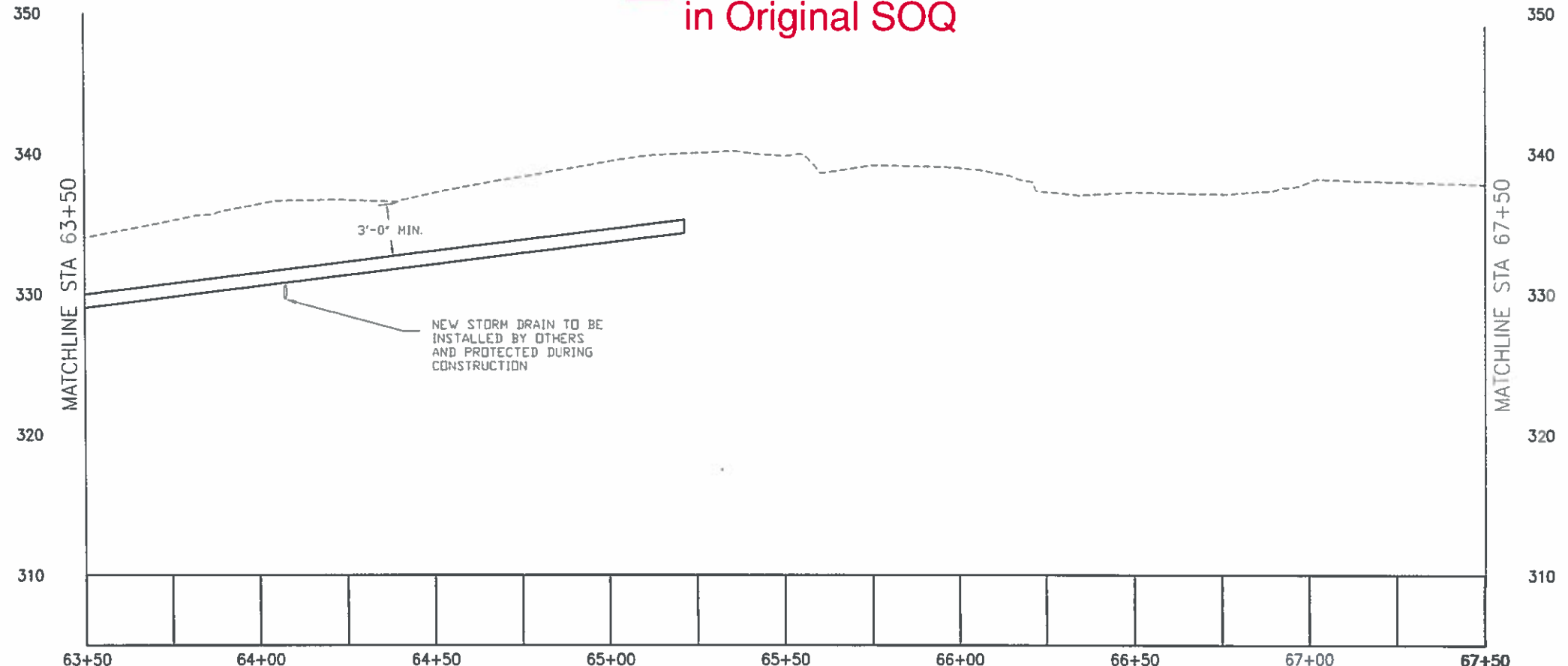
AWWD PLAN SHEETS REFLECT PROPOSED IMPROVEMENTS TO BE CONSTRUCTED UNDER SNOHOMISH COUNTY'S PORTION OF THE PROJECT. CONTRACTOR IS RESPONSIBLE FOR VERIFYING ANY CHANGES IN THE COUNTY DESIGN PRIOR TO CONSTRUCTION OF WATER MAIN.
(COUNTY FILES DATED 06-09-2020)

REMOVE EXISTING WATERMAIN TO ACCOMMODATE NEW IMPROVEMENTS, OR WHERE EXISTING WATERMAIN IS TO BE ABANDONED IN PLACE, FILL PIPE WITH LOW DENSITY CELLULAR CONCRETE (LDCC) PER AWWD SPECIAL PROVISIONS 7-09.3(25) AND 7-09.3(26)

TRENCH RESTORATION SHALL BE IN ACCORDANCE WITH SNOHOMISH COUNTY EDDS CHAPTER 8 AND DRAWING 8-030.

PAVING LIMITS

* ALL MJ SHALL HAVE RJ FOLLOWERS



FILE: _AWWD13-AWWD18 LAYOUT: AW14 PLOT: © Users\jhartom\Projects\MC Phase1\MC Phase1_1008.dwg PLOTTED BY: BhanuG DATE: Monday, October 26, 2020 11:52:38 AM

PLAN CHECK	BY	DATE	
DATE	NO.	REVISION	BY

CHANGE ORDER #2
11/15/2021
Page 14 of 16

Last Saved By BrianG Oct 15, 2020 - 3:31pm			
REGION NO.	STATE	FED. AID PROJ. NO.	SURVEY NO.
10	WASH.	-	SN4220
DESIGNED BY: J. HARTOM		DRAWN BY: B. GERST	
FIELD BOOK(S):		UPI# 08-0057-1	

ALDERWOOD
WATER & WASTEWATER
DISTRICT

10/26/2020

JUSTIN L. HARTOM
PROFESSIONAL ENGINEER
57827

APPROVED FOR CONSTRUCTION

Douglas W. McCormick
DOUGLAS W. MCCORMICK, P.E.
SNOHOMISH COUNTY ENGINEER

10/26/2020
DATE APPROVED:

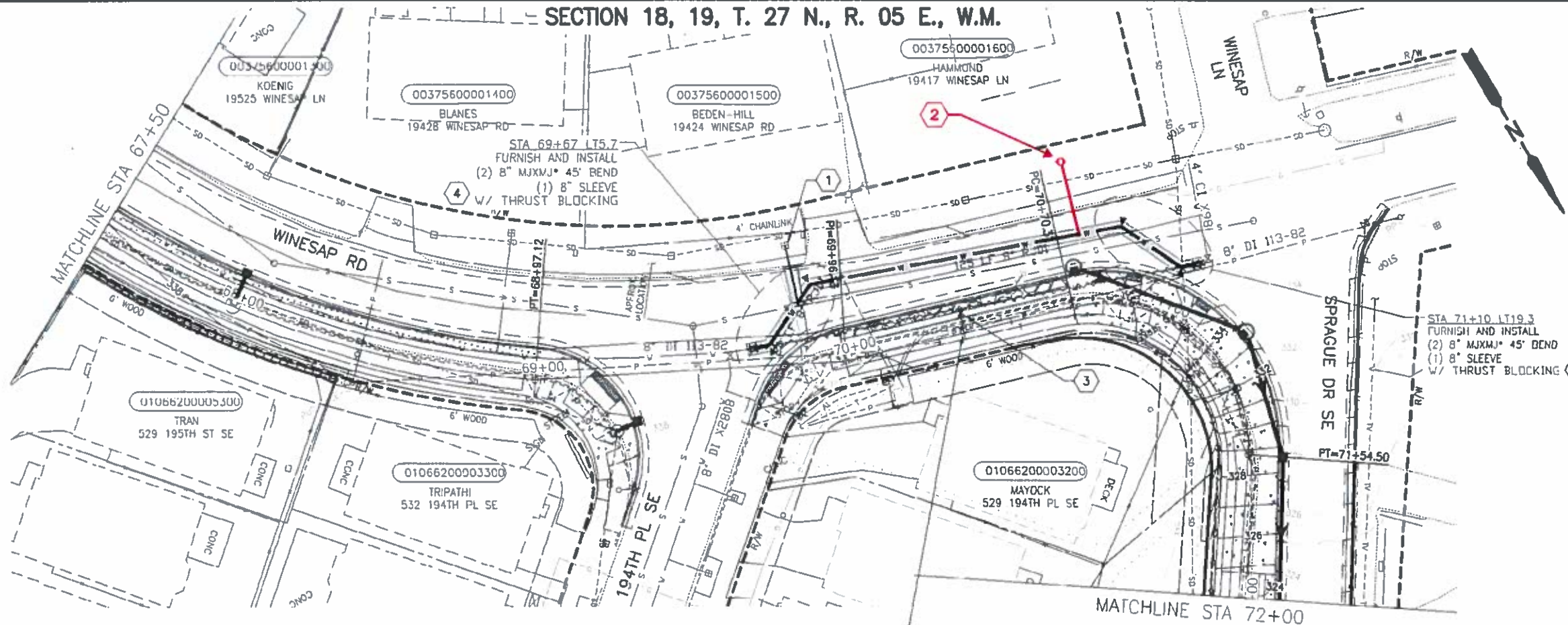
SNOHOMISH COUNTY
DEPARTMENT OF
PUBLIC WORKS

FUNDING NO. RR6318

NORTH CREEK TRAIL
PHASE 1
PLAN AND PROFILE
STA 63+50 TO STA 67+50

REFERENCE SHEET NO. AW14
SHEET 168 OF 171 SHEETS

SECTION 18, 19, T. 27 N., R. 05 E., W.M.



CONSTRUCTION NOTES

- 1) REPLACE EXISTING WATER SERVICE AND METER BOX WITH 1" SERVICE PER AWWD STD DWG WD-2, WD-4 AND WD-4A. REPLACE PRV PER AWWD STD DWG WD-4C. COORDINATE WITH AWWD TO TRANSFER EXISTING METER AND REMOVE READ EQUIPMENT. NEW METER/PRV BOX LOCATION SHOWN IS APPROX. RECONNECT PRIVATE SERVICE.
- 2) INSTALL FIRE HYDRANT ASSEMBLY PER AWWD STD DWG WD-7.
- 3) INSTALL CASING PER AWWD STD DWG T1-1, SIZE AS INDICATED. CASING SHALL BE CENTERED ON PROPOSED CULVERT AND BEDDED PER DETAIL ON SHEET AW11.
- 4) REMOVE EXISTING VALVE BOX AND ABANDON VALVE IN PLACE UNLESS OTHERWISE NOTED BY THE DISTRICT INSPECTOR. EFFECTED ROADWAY SHALL BE RESTORED PER SNOHOMISH COUNTY EDDS SECTION 8-05.C.2 RESTORATION REQUIREMENTS FOR POTHOLES.
- 5) INSTALL THRUST BLOCKING PER AWWD STD DWG WD-11.

NOTES:

AWWD PLAN SHEETS REFLECT PROPOSED IMPROVEMENTS TO BE CONSTRUCTED UNDER SNOHOMISH COUNTY'S PORTION OF THE PROJECT. CONTRACTOR IS RESPONSIBLE FOR VERIFYING ANY CHANGES IN THE COUNTY DESIGN PRIOR TO CONSTRUCTION OF WATER MAIN.
(COUNTY FILES DATED 06-09-2020)

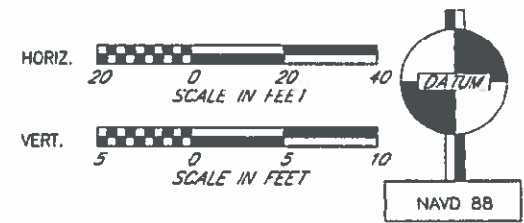
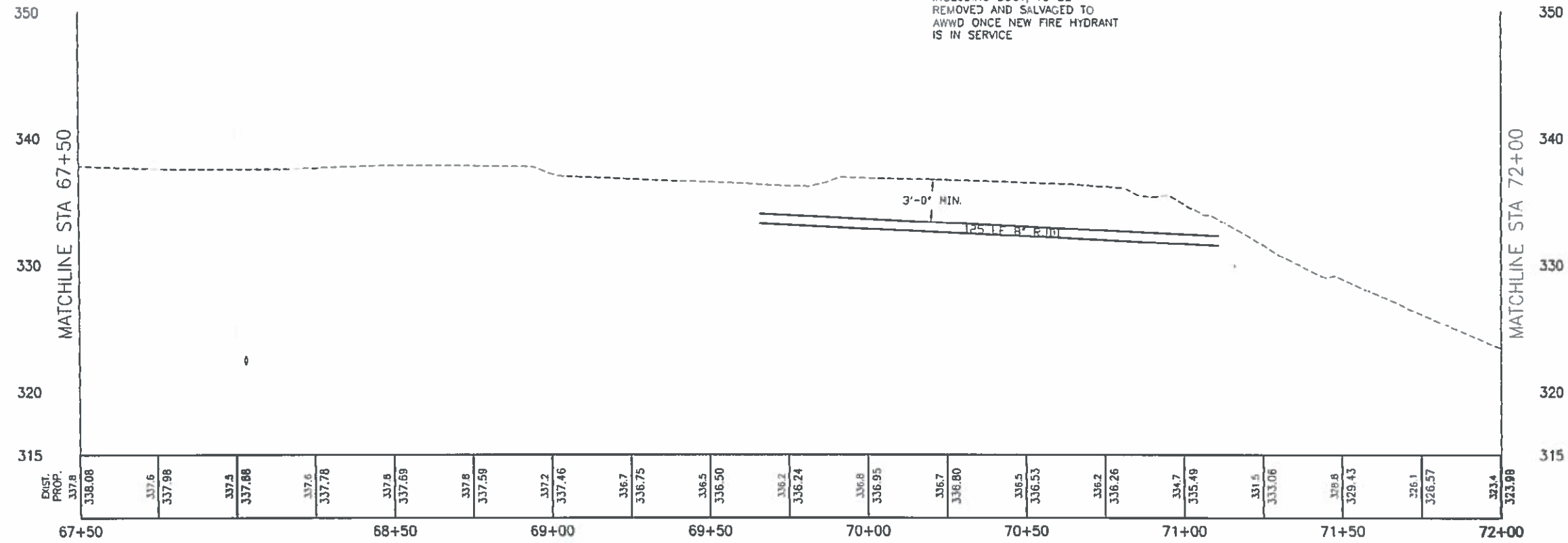
REMOVE EXISTING WATERMAIN TO ACCOMMODATE NEW IMPROVEMENTS, OR WHERE EXISTING WATERMAIN IS TO BE ABANDONED IN PLACE, FILL PIPE WITH LOW DENSITY CELLULAR CONCRETE (LDCC) PER AWWD SPECIAL PROVISIONS 7-09.3(25) AND 7-09.3(26)

TRENCH RESTORATION SHALL BE IN ACCORDANCE WITH SNOHOMISH COUNTY EDDS CHAPTER 8 AND DRAWING 8-030.

PAVING LIMITS

* ALL MJ SHALL HAVE RJ FOLLOWERS

EXISTING FIRE HYDRANT, INCLUDING BOOT, TO BE REMOVED AND SALVAGED TO AWWD ONCE NEW FIRE HYDRANT IS IN SERVICE



FILE: \\AWW13-AW016 LAYOUT: AWT5 PARR: C:\Users\jhartom\Documents\Projects\MC Phase1\MC CAD\ PLOTTED BY: BiorG DATE: Monday, October 26, 2020 11:33:24 AM

PLAN CHECK	BY	DATE
CHANGE ORDER #2		
11/15/2021		
Page 15 of 16		
DATE	NO.	REVISION

Last Saved By: DrianG Oct 15, 2020 - 3:31pm			
REGION NO.	STATE	FED. AID PROJ. NO.	SURVEY NO.
10	WASH.		SN4220
DESIGNED BY: J. HARTOM		DRAWN BY: B. GERST	
FIELD BOOK(S):		UPI# 08-0057-1	

ALDERWOOD
WATER & WASTEWATER DISTRICT

10/26/2020

APPROVED FOR CONSTRUCTION

Douglas W. McCormick
DOUGLAS W. MCCORMICK, P.E.
SNOHOMISH COUNTY ENGINEER

10/26/2020
DATE APPROVED:

SNOHOMISH COUNTY
DEPARTMENT OF
PUBLIC WORKS

FUNDING NO. RR6318

NORTH CREEK TRAIL
PHASE 1
PLAN AND PROFILE
STA 67+50 TO STA 72+00

REFERENCE SHEET NO. AW15

SHEET 169 OF 171 SHEETS

SECTION 18, 19, T. 27 N., R. 05 E., W.M.

CONSTRUCTION NOTES

- ① REPLACE EXISTING WATER SERVICE AND METER BOX WITH 1" SERVICE PER AWWD STD DWG WD-2, WD-4 AND WD-4A. REPLACE PRV PER AWWD STD DWG WD-4C. COORDINATE WITH AWWD TO TRANSFER EXISTING METER AND REMOTE READ EQUIPMENT. NEW METER/PRV BOX LOCATION SHOWN IS APPROX. RECONNECT PRIVATE SERVICE.
- ② INSTALL FIRE HYDRANT ASSEMBLY PER AWWD STD DWG WD-7.
- ③ INSTALL CASING PER AWWD STD DWG T1-1, SIZE AS INDICATED. CASING SHALL BE CENTERED ON PROPOSED CULVERT AND BEDDED PER DETAIL ON SHEET AW11.
- ④ REMOVE EXISTING VALVE BOX AND ABANDON VALVE IN PLACE UNLESS OTHERWISE NOTED BY THE DISTRICT INSPECTOR. EFFECTED ROADWAY SHALL BE RESTORED PER SNOHOMISH COUNTY EDDS SECTION 8-05.C.2 RESTORATION REQUIREMENTS FOR POTHOLES.
- ⑤ INSTALL THRUST BLOCKING PER AWWD STD DWG WD-11.

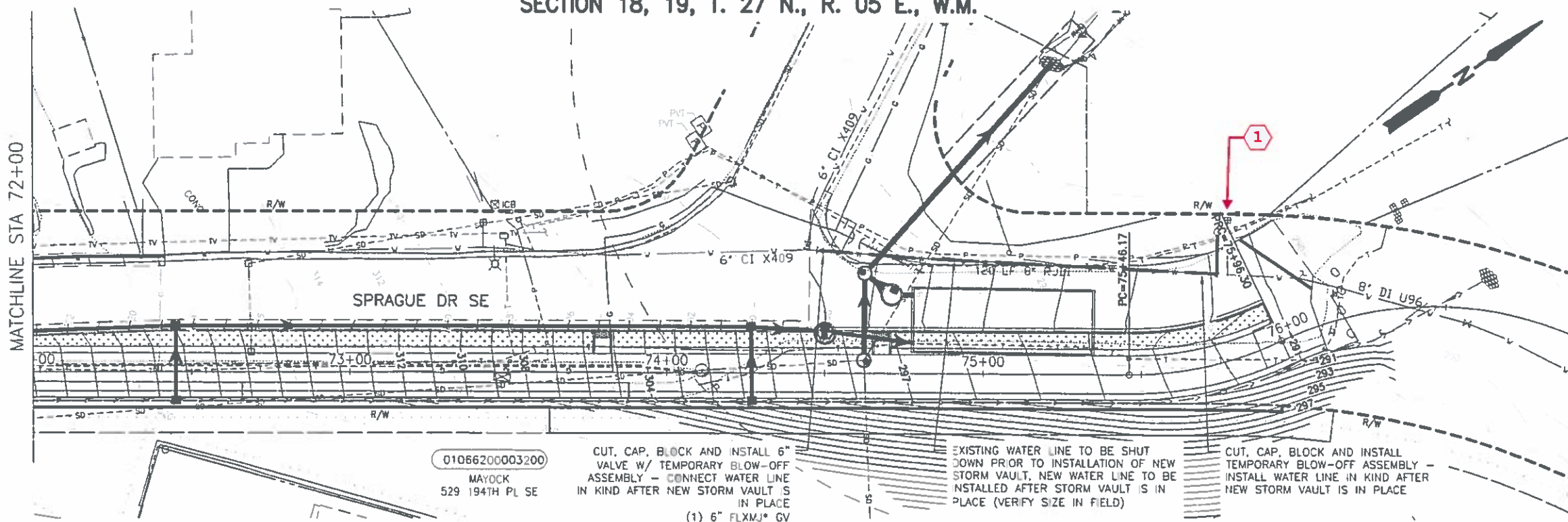
NOTES:

AWWD PLAN SHEETS REFLECT PROPOSED IMPROVEMENTS TO BE CONSTRUCTED UNDER SNOHOMISH COUNTY'S PORTION OF THE PROJECT. CONTRACTOR IS RESPONSIBLE FOR VERIFYING ANY CHANGES IN THE COUNTY DESIGN PRIOR TO CONSTRUCTION OF WATER MAIN. (COUNTY FILES DATED 06-09-2020)

REMOVE EXISTING WATERMAIN TO ACCOMMODATE NEW IMPROVEMENTS, OR WHERE EXISTING WATERMAIN IS TO BE ABANDONED IN PLACE, FILL PIPE WITH LOW DENSITY CELLULAR CONCRETE (LDCC) PER AWWD SPECIAL PROVISIONS 7-09.3(25) AND 7-09.3(26)

TRENCH RESTORATION SHALL BE IN ACCORDANCE WITH SNOHOMISH COUNTY EDDS CHAPTER 8 AND DRAWING 8-030.

-  PAVING LIMITS
- * ALL MJ SHALL HAVE RJ FOLLOWERS

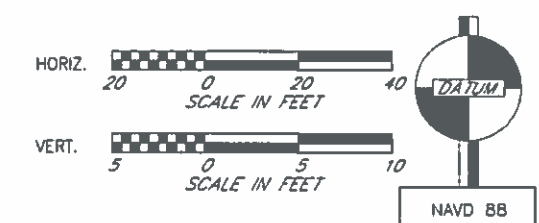
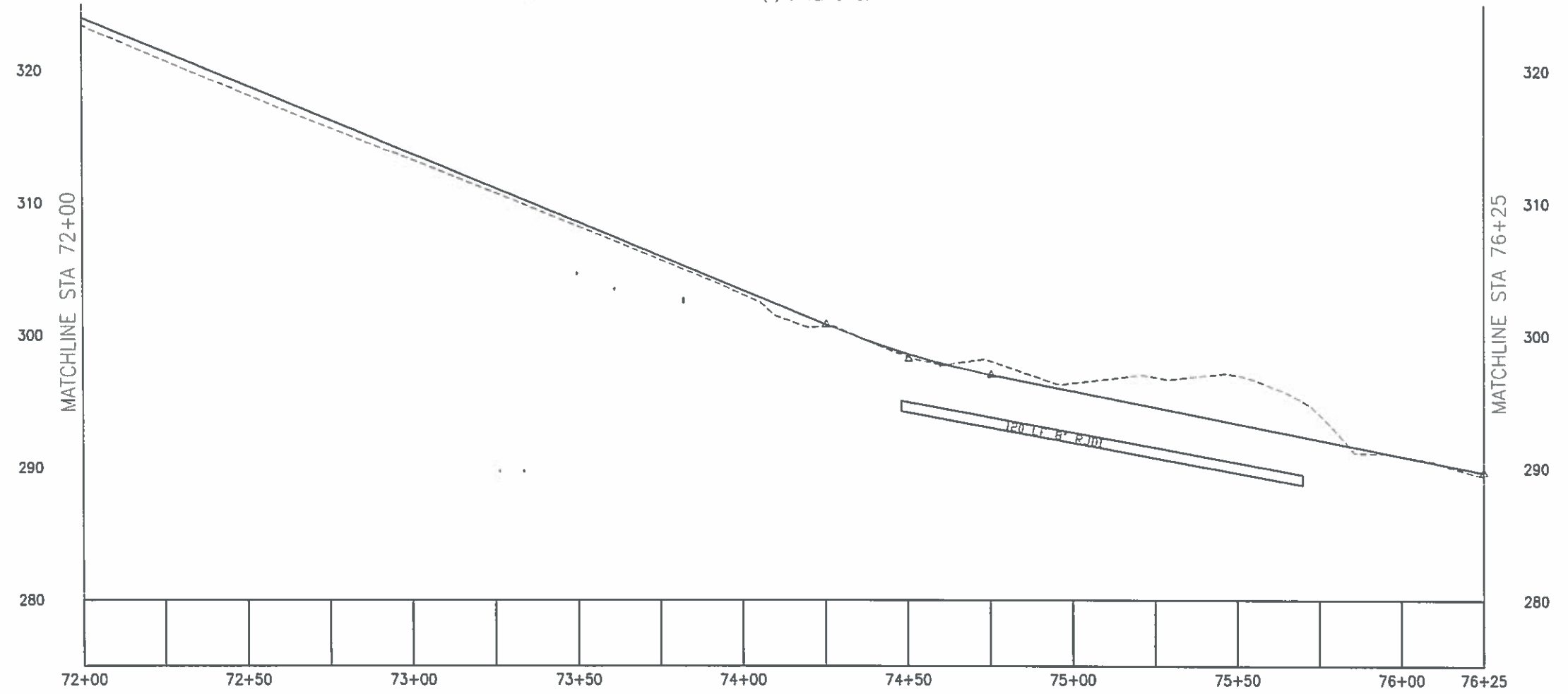


01066200003200
MAYOCK
529 194TH PL SE

CUT, CAP, BLOCK AND INSTALL 6" VALVE W/ TEMPORARY BLOW-OFF ASSEMBLY - CONNECT WATER LINE IN KIND AFTER NEW STORM VAULT IS IN PLACE
(1) 6" FLX MJ* GV

EXISTING WATER LINE TO BE SHUT DOWN PRIOR TO INSTALLATION OF NEW STORM VAULT, NEW WATER LINE TO BE INSTALLED AFTER STORM VAULT IS IN PLACE (VERIFY SIZE IN FIELD)

CUT, CAP, BLOCK AND INSTALL TEMPORARY BLOW-OFF ASSEMBLY - INSTALL WATER LINE IN KIND AFTER NEW STORM VAULT IS IN PLACE



FILE: AWWD13-AWWD18 LAYOUT: AWT6 PATH: C:\Users\jhartom\Desktop\AWW13\MC Phase1\1005 CADD PLOTTED BY: Bhanu DATE: Monday, October 26, 2020 11:54:10 AM

PLAN CHECK	BY	DATE
CHANGE ORDER #2		
11/15/2021		
Page 16 of 16		
DATE	NO.	REVISION

Last Saved By: BrianG Oct 15, 2020 - 3:31pm			
REGION NO.	STATE	FED. AID PROJ. NO.	SURVEY NO.
10	WASH.	-	SN4220
DESIGNED BY: J. HARTOM		DRAWN BY: B. GERST	
FIELD BOOK(S):		UPI# 08-0057-1	

ELDERWOOD
WATER & WASTEWATER DISTRICT

10/26/2020

APPROVED FOR CONSTRUCTION

Douglas W. McCormick
DOUGLAS W. McCORMICK, P.E.
SNOHOMISH COUNTY ENGINEER

DATE APPROVED: 10/26/2020

SNOHOMISH COUNTY
DEPARTMENT OF
PUBLIC WORKS

FUNDING NO. RR6318

NORTH CREEK TRAIL
PHASE 1
PLAN AND PROFILE
STA 72+00 TO STA 76+50

REFERENCE SHEET NO. AW16

SHEET 170 OF 171 SHEETS