SNOHOMISH COUNTY DEPARTMENT OF PUBLIC WORKS	CHANGE ORDER	CHANGE ORDER NUMBER
		4
		2/10/2022
		Page 1 of 7

☐ORDERED BY ENGINEER UNDER SECTION 1-04.4 OF THE STANDARD SPECIFICATIONS. ☒CHANGE PROPOSED BY CONTRACTOR.	**PROJECT IDENTIFICATION** **PROJECT NAME:** Index-Galena Road Flood Repair, MP 6.4-6.9 **PROJECT NUMBER:** RC 1532, RC 1774, RR6322, ER-0701(063)
CONTRACTOR ENDORSEMENT: Dennis Diteman Digitally signed by Dennis Diteman DN: C=US, E=dennisd@goodfellowbros.com, O=Goodfellow Bros, OU=Project Manager, CN=Dennis Diteman Date: 2022.03.21 14:43:34-07'00' *SIGNATURE* *DATE* Dennis Diteman, Project Manager *PRINT NAME* *TITLE*	**CONTRACTOR:** Goodfellow Bros., LLC **ADDRESS:** PO Box 598 Wenatchee, WA 98807

All work, materials, and measurements to be in accordance with the provisions of the Standard Specifications and Special Provisions for the type of construction involved.

In consideration of Standard Specifications Section 1-04.4, make the following revisions to the Contract:

Description of Work

This change order deletes Bid Item No. 24, Temporary Work Access – AC5 as a Value Engineering Change Proposal (VECP). Deleting this bid item of work has an associated reduction in access road restoration items and temporary erosion control items associated with this VECP. The total savings from this deleted work is $126,821.

Per Section 1-04.4(2) Value Engineering Change Proposal (VECP) the Contractor's share in this deletion shall be at 50% of the Total Contract Savings, or $63,410.50.

As part of this change order, Condition of Award (COA) amounts to two DBE Subcontractors are affected. This Change Order compensates for the reduction in the COA amounts by substituting an equivalent amount of money to the DBE Subcontractors COA made available when subcontracts for Bella Terra and The Bag Lady were increased after bid. The net effect to the COA is zero dollars. See page two of this change order for a summary of the changes and the change order estimate for the itemized list and accounting of adjusted items.

Measurement and Payment

Payment for the Contractor's share of this VECP will be under the new lump sum item:

New Bid Item #177 - "CO 4 Contractor Incentive Delete AC5 VECP" at $63,410.50 lump sum, all to Group 1.

Revise existing bid items and quantities in Group 1 as follows:

ORIGINAL CONTRACT AMOUNT	*CURRENT CONTRACT AMOUNT*	*ESTIMATED NET CHANGE THIS ORDER*	*ESTIMATED CONTRACT TOTAL AFTER CHANGE*
$18,105,074.00	**$18,233,827.21**	**-$63,410.50**	**$18,170,416.71**

OTHER APPROVAL RECOMMENDED	**OTHER APPROVAL RECOMMENDED**
SIGNATURE / REPRESENTING *DATE*	*SIGNATURE / REPRESENTING* *DATE*
APPROVAL RECOMMENDED Larmore, Brian Digitally signed by Larmore, Brian Date: 2022.03.24 07:16:44 -07'00'	**APPROVED** Fahning, Janice Digitally signed by Fahning, Janice Date: 2022.03.24 07:55:29 -07'00'
CONSTRUCTION MANAGER *DATE*	*ENGINEERING SERVICES DIRECTOR* *DATE*

<$100,000

- Decrease quantity in Bid Item #16, LWD – Class 1: 2 EACH
- Decrease quantity in Bid Item #24, Temporary Work Access – AC5: 1.00 L.S.
- Decrease quantity in Bid Item #87, Compost Sock: 440 L.F.
- Decrease quantity in Bid Item #102, PSIPE Vine Maple Plug: 230 EACH
- Decrease quantity in Bid Item #104, PSIPE Indian Plum Plug: 115 EACH
- Decrease quantity in Bid Item #105, PSIPE Stink Currant Plug: 115 EACH
- Decrease quantity in Bid Item #106, PSIPE Thimbleberry Plug: 346 EACH
- Decrease quantity in Bid Item #107, PSIPE Salmonberry Plug: 461 EACH
- Decrease quantity in Bid Item #109, PSIPE Red Elderberry Plug: 346 EACH
- Decrease quantity in Bid Item #122, PSIPE Redosier Dogwood Live Stake: 461 EACH
- Decrease quantity in Bid Item #125, PSIPE Sword Fern Plug: 230 EACH
- Decrease quantity in Bid Item #130, High Visibility Fence: 95 L.F.
- Decrease quantity in Bid Item #131, High Visibility Silt Fence: 75 L.F.
- Decrease quantity in Bid Item #132, Biodegradable Erosion Control Blanket: 830 S.Y.

Condition of Award

The original COA commitment on this contract is $1,920,377.93. This Change Order reallocates the COA Commitment for the affected DBE subcontractors, as shown below, by applying an equivalent amount made available from increased subcontracts to Bella Terra and The Bag Lady that were revised after bid. The original commitment amount of $1,920,377.93 is not changed by this change order.

Name of DBE and Certificate Number	Project Role / Description of Work	Original Dollar Value Applied Towards Goal	Revised Subcontract	Subcontract Increase	CO #4 VECP Item Reduction	Available Transfer from Subcontract Increase	Current Dollar Value Applied towards Goal	Available Balance from Subcontract Increase after CO#4
Bella Terra LLC D2F0023991	Subcontractor/ Landscaping	$316,383.48	$328,579.54	$12,196.06	($9,027.98)	$9,027.98	$316,383.48	$3,168.08
The Bag Lady, Inc. D2F0016394	Subcontractor/ Erosion Control	$721,832.00	$743,494.32	$21,662.32	($4,452.50)	$4,452.50	$721,832.00	$17,209.82
Perez Rebar, LLC D5F0026386	Subcontractor / Rebar Installer	$557,762.45	No Change	No Change	No Change	No Change	$557,762.45	
Dirt and Aggregate Interchange, Inc D4M0000781	Subcontractor / Guardrail Installer	$324,400.00	No Change	No Change	No Change	No Change	$324,400.00	
	Subcontractor DBE Total	**$1,920,377.93**	**$1,954,236.31**	**$33,858.38**	**($13,480.48)**	**$13,480.48**	**$1,920,377.93**	**$20,377.90**
	Project DBE Total	**$1,920,377.93**					**$1,920,377.93**	

Contract Time

This change order has no effect on the Contract Time.

Copyright © WSP USA Inc. All Rights Reserved.

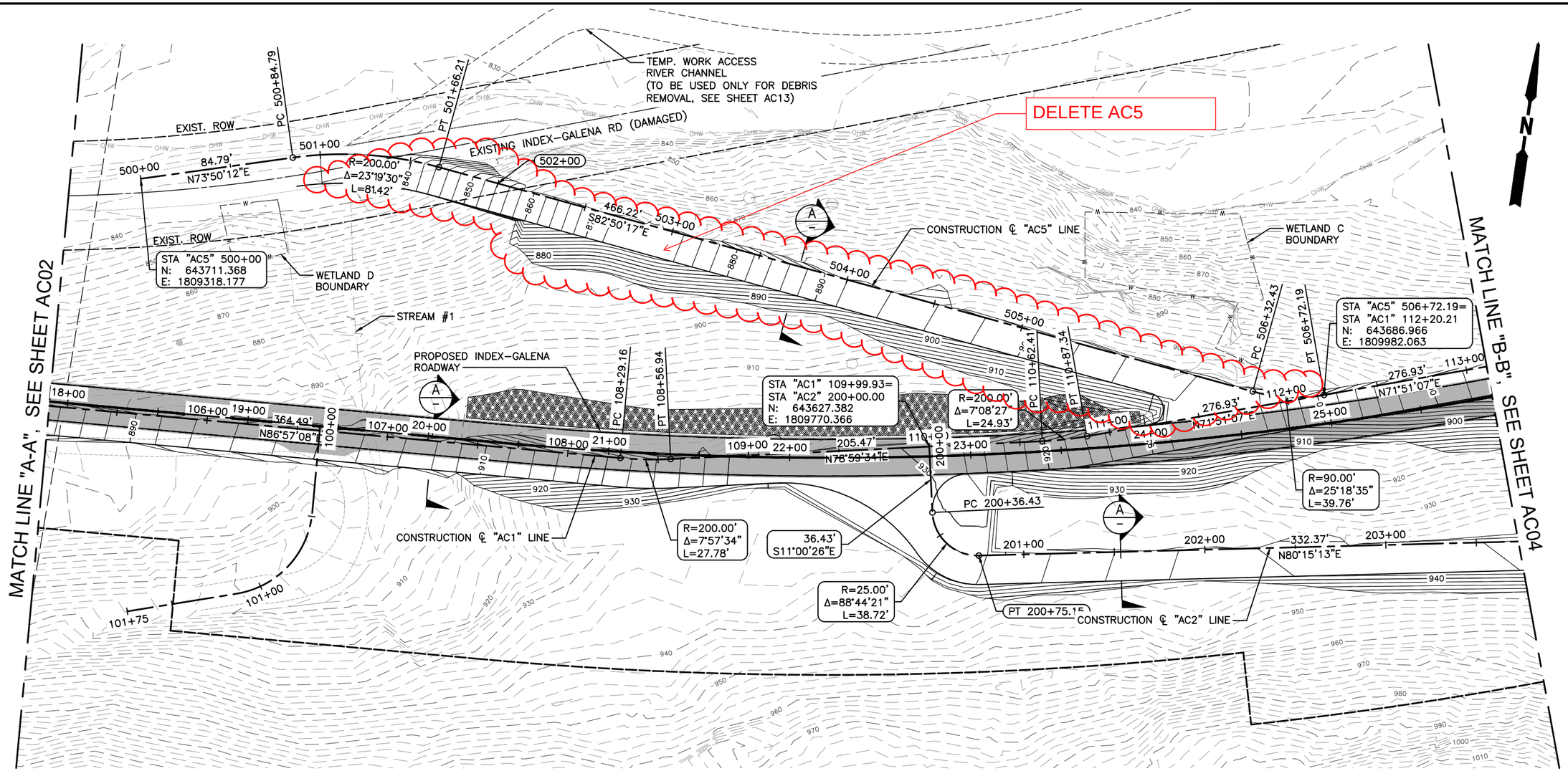

PLAN

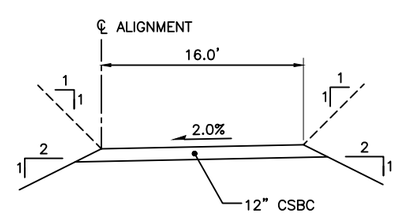

TEMP. WORK ACCESS SECTION (A)
SCALE: NTS

30 0 30 60
scale feet

LEGEND

PROPOSED INDEX-GALENA ROAD FOOTPRINT

PLAN CHECK	BY	DATE

CHANGE ORDER #4
2/10/2022
Page 3 of 7

DATE	NO.	REVISION	BY

Last Saved by: USJD675370 on: Dec 10, 2020 5:24 PM

REGION NO.	STATE	FED. AID PROJ. NO.	SURVEY NO.
10	WASH.	ER-0701(063)	4178

DESIGNED BY: AD
DRAWN BY: JCR
FIELD BOOK(S):
UPI# 06-0150

WSP USA Inc.
33301 9th Avenue South
Suite 300
Federal Way, WA 98003-2600
TEL: (206) 431-2300
FAX: (206) 431-2250

STUART C. BENNION, STATE OF WASHINGTON, 41778, PROFESSIONAL ENGINEER
12/09/20

APPROVED FOR CONSTRUCTION
Douglas W. McCormick
DOUGLAS W. McCORMICK, P.E.
SNOHOMISH COUNTY ENGINEER
12/15/2020
DATE APPROVED:

SNOHOMISH COUNTY DEPARTMENT OF PUBLIC WORKS

FUNDING NO. RC1532

INDEX-GALENA ROAD
FLOOD REPAIR MP 6.4-6.9
TEMPORARY WORK ACCESS PLAN
SHEET 2

REFERENCE SHEET NO. AC03

SHEET 24 OF 222 SHEETS

Last Saved by: USJD675370 on: Dec 10, 2020 5:24 PM File: R:\USFDW100\Project\2014\A14.0072\CADD\Dwgs\02_AC03.dwg

Copyright © WSP USA Inc. All Rights Reserved.

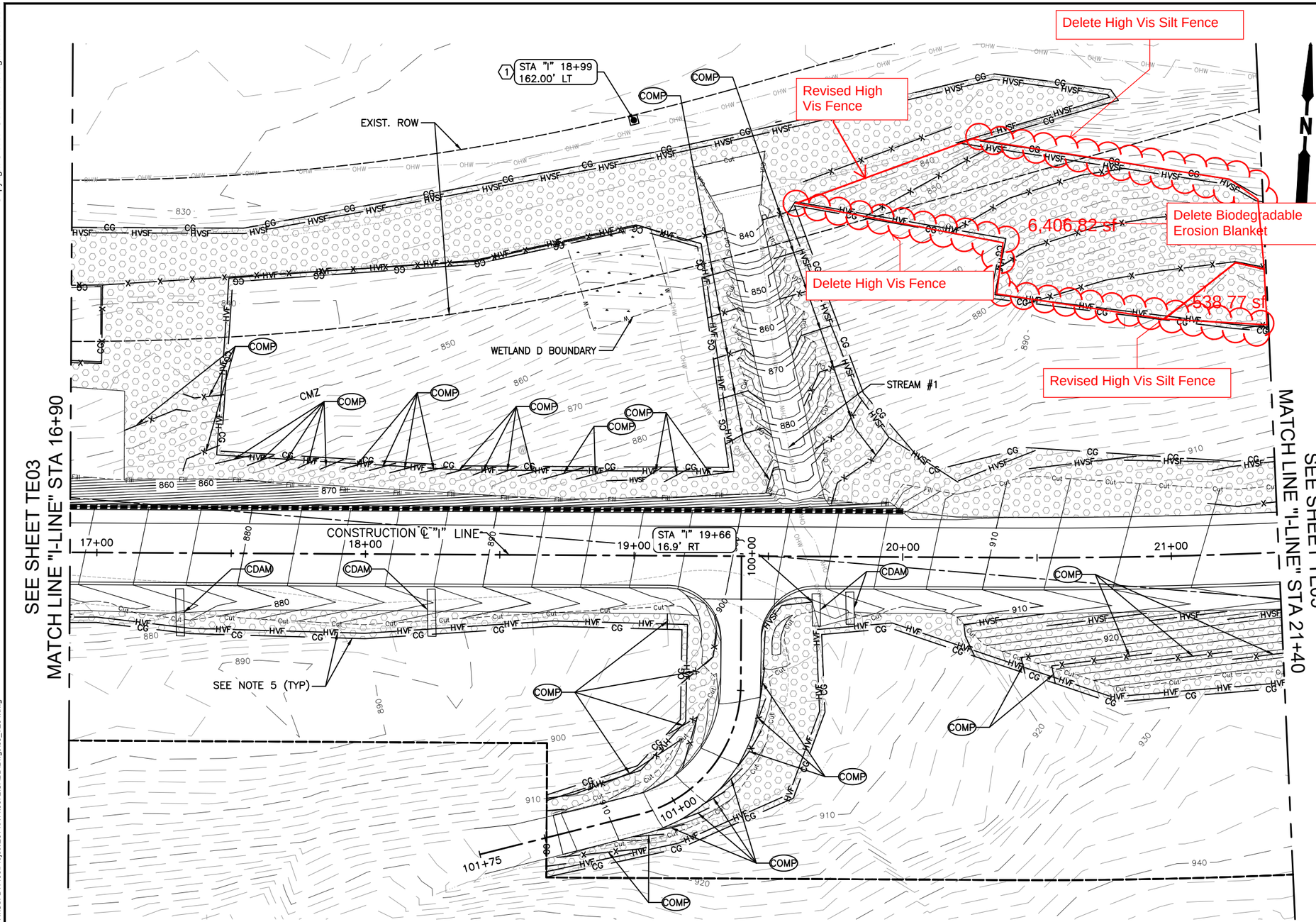

PLAN

LEGEND:

- BIODEGRADABLE EROSION CONTROL BLANKET
- (ENTR) STABILIZED CONSTRUCTION ENTRANCE
- WETLAND
- WETLAND BOUNDARY
- HVSF — HIGH VISIBILITY SILT FENCE
- HVF — HIGH VISIBILITY FENCE
- CG — CLEARING AND GRUBBING
- (COMP) COMPOST SOCK
- (CDAM) CHECK DAM ON CHANNEL
- OHW — ORDINARY HIGH WATER
- Fill — FILL SLOPE
- Cut — CUT SLOPE
- GRS AND SEW WALLS
- CMZ — CHANNEL MIGRATION ZONE
- WATER QUALITY SAMPLING POINT

EROSION CONTROL NOTES

1. SEE MP SHEETS FOR TOPSOIL PLACEMENT.
2. CONTRACTOR SHALL IMPLEMENT BMP C130: SURFACE ROUGHENING, BMP C125: TOP SOILING, AND BMP C123: PLASTIC COVERING, PER THE WASHINGTON DEPARTMENT OF ECOLOGY STORMWATER MANAGEMENT MANUAL FOR WESTERN WASHINGTON, AS REQUIRED TO PREPARE EXPOSED SURFACE FOR FINAL SEEDING AS DESIGNATED BY THE ENGINEER.
3. CONTRACTOR SHALL GRADE DISTURBED AREAS OUTSIDE OF CUT AND FILL LINES BACK TO THEIR EXISTING CONDITION AND HYDROSEED THESE AREAS AS DESIGNATED BY THE ENGINEER.
4. CLEARING AND GRUBBING LIMITS SHALL COINCIDE WITH CONSTRUCTION LIMITS.
5. CLEARING AND GRUBBING LIMITS, HIGH VISIBILITY SILT FENCE, HIGH VISIBILITY FENCE, AND COMPOST SOCK ARE SHOWN AS SEPARATE LINES ALONG THE PERIMETER OF THE SITE FOR CLARITY. THE BMPS SHALL BE LOCATED COINCIDENT WITH THE CLEARING AND GRUBBING LIMITS ALONG THE PERIMETER OF THE SITE. SEE SHEETS DM01–DM12 FOR CLEARING AND GRUBBING LIMITS.

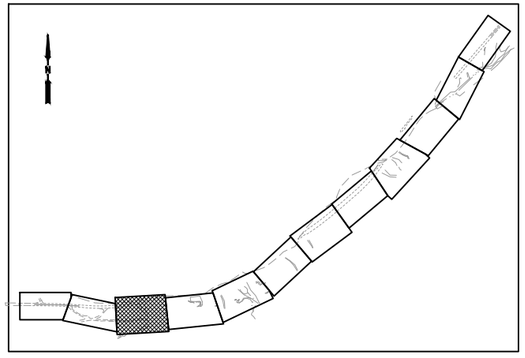

KEYPLAN

20 0 20 40
scale feet

WATER QUALITY SAMPLING POINT NOTE

(1) PROPOSED NPDES WATER QUALITY SAMPLING POINT. LOCATION TO BE FIELD VERIFIED AND APPROVED BY SUPERVISING ENGINEER.

PLAN CHECK	BY	DATE	DATE	NO.	REVISION	BY

CHANGE ORDER #4
2/10/2022
Page 4 of 7

Last Saved by: USPL675440 on: Dec 10, 2020 1:20 PM

REGION NO.	STATE	FED. AID PROJ. NO.	SURVEY NO.
10	WASH.	ER–0701(063)	4178

DESIGNED BY: JCR | DRAWN BY: JCR
FIELD BOOK(S): | UPI# 06–0150

WSP USA Inc.
33301 9th Avenue South
Suite 300
Federal Way, WA 98003-2600
TEL: (206) 431-2300
FAX: (206) 431-2250

MICHAEL S. GISEBURT — STATE OF WASHINGTON — 24055 — REGISTERED PROFESSIONAL ENGINEER — 12/09/20

APPROVED FOR CONSTRUCTION
Douglas W. McCormick
DOUGLAS W. McCORMICK, P.E.
SNOHOMISH COUNTY ENGINEER
12/11/2020
DATE APPROVED:

SNOHOMISH COUNTY DEPARTMENT OF PUBLIC WORKS

FUNDING NO. RC1532

INDEX–GALENA ROAD
FLOOD REPAIR MP 6.4–6.9

TESC PLAN – SHEET 3

REFERENCE SHEET NO. TE04

SHEET 53 OF 222 SHEETS

Last Saved by: USPL675440 on: Dec 10, 2020 1:20 PM File: R:\USFDW100\Project\2014\A14.0072\CADD\Dwgs\05_TE04.dwg

Copyright © WSP USA Inc. All Rights Reserved.

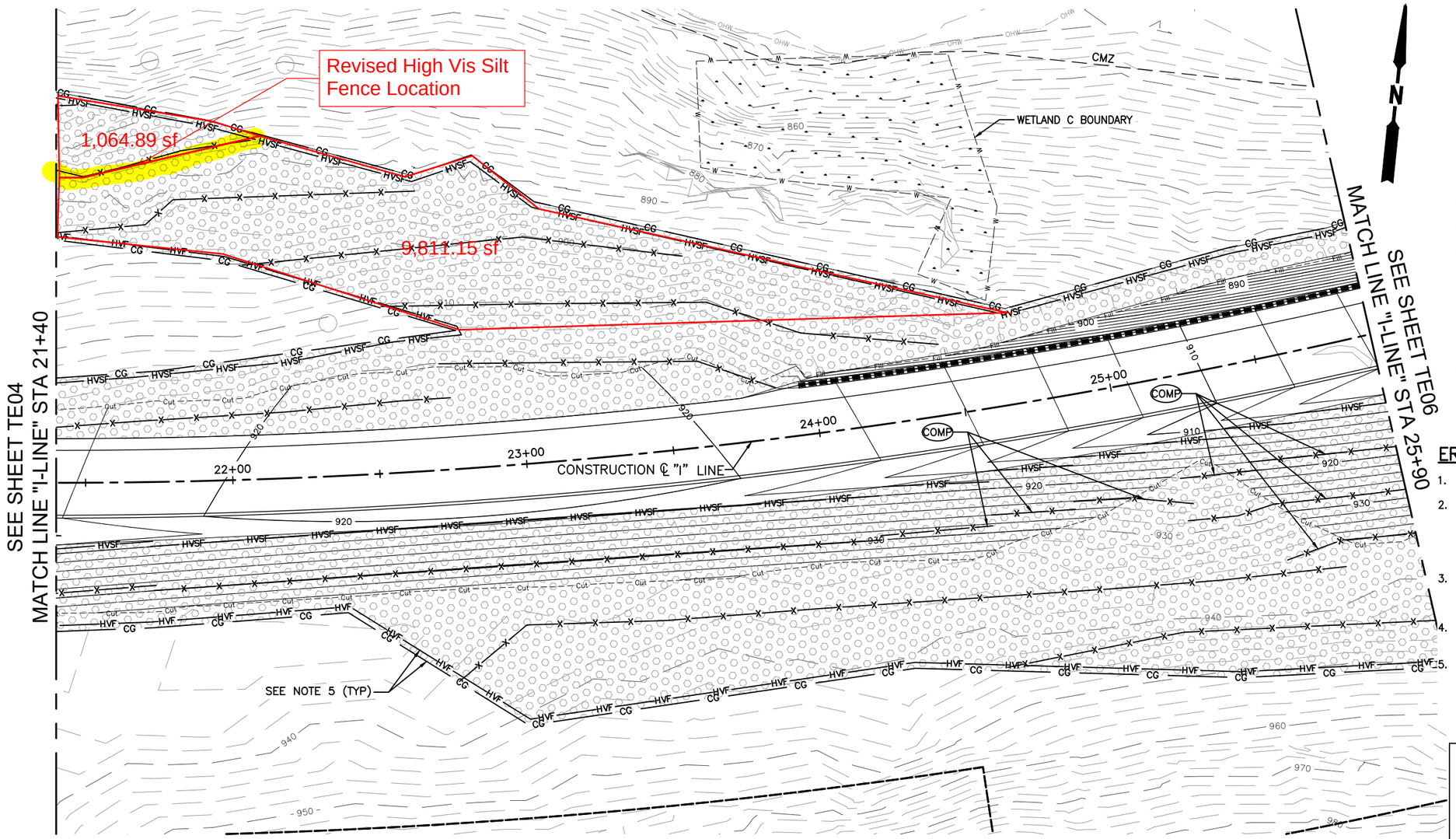

PLAN

LEGEND:

	BIODEGRADABLE EROSION CONTROL BLANKET
ENTR	STABILIZED CONSTRUCTION ENTRANCE
	WETLAND
W	WETLAND BOUNDARY
HVSF	HIGH VISIBILITY SILT FENCE
HVF	HIGH VISIBILITY FENCE
CG	CLEARING AND GRUBBING
COMP	COMPOST SOCK
CDAM	CHECK DAM ON CHANNEL
OHW	ORDINARY HIGH WATER
Fill	FILL SLOPE
Cut	CUT SLOPE
	GRS AND SEW WALLS
CMZ	CHANNEL MIGRATION ZONE
	WATER QUALITY SAMPLING POINT

EROSION CONTROL NOTES

1. SEE MP SHEETS FOR TOPSOIL PLACEMENT.
2. CONTRACTOR SHALL IMPLEMENT BMP C130: SURFACE ROUGHENING, BMP C125: TOP SOILING, AND BMP C123: PLASTIC COVERING, PER THE WASHINGTON DEPARTMENT OF ECOLOGY STORMWATER MANAGEMENT MANUAL FOR WESTERN WASHINGTON, AS REQUIRED TO PREPARE EXPOSED SURFACE FOR FINAL SEEDING AS DESIGNATED BY THE ENGINEER.
3. CONTRACTOR SHALL GRADE DISTURBED AREAS OUTSIDE OF CUT AND FILL LINES BACK TO THEIR EXISTING CONDITION AND HYDROSEED THESE AREAS AS DESIGNATED BY THE ENGINEER.
4. CLEARING AND GRUBBING LIMITS SHALL COINCIDE WITH CONSTRUCTION LIMITS.
5. CLEARING AND GRUBBING LIMITS, HIGH VISIBILITY SILT FENCE, HIGH VISIBILITY FENCE, AND COMPOST SOCK ARE SHOWN AS SEPARATE LINES ALONG THE PERIMETER OF THE SITE FOR CLARITY. THE BMPS SHALL BE LOCATED COINCIDENT WITH THE CLEARING AND GRUBBING LIMITS ALONG THE PERIMETER OF THE SITE. SEE SHEETS DM01–DM12 FOR CLEARING AND GRUBBING LIMITS.

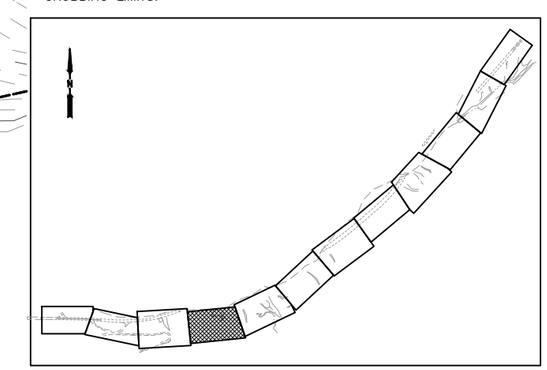

KEYPLAN

20 0 20 40
scale feet

PLAN CHECK	BY	DATE				
			DATE	NO.	REVISION	BY

CHANGE ORDER #4
2/10/2022
Page 5 of 7

Last Saved by: USPL675440 on: Dec 10, 2020 1:20 PM

REGION NO.	STATE	FED. AID PROJ. NO.	SURVEY NO.
10	WASH.	ER–0701(063)	4178

DESIGNED BY: JCR
DRAWN BY: JCR
FIELD BOOK(S):
UPI# 06–0150

WSP USA Inc.
33301 9th Avenue South
Suite 300
Federal Way, WA 98003-2600
TEL: (206) 431-2300
FAX: (206) 431-2250

MICHAEL S. GISEBURT — STATE OF WASHINGTON — 24055 — REGISTERED PROFESSIONAL ENGINEER
12/09/20

APPROVED FOR CONSTRUCTION
Douglas W. McCormick
DOUGLAS W. McCORMICK, P.E.
SNOHOMISH COUNTY ENGINEER
12/11/2020
DATE APPROVED:

SNOHOMISH COUNTY DEPARTMENT OF PUBLIC WORKS

FUNDING NO. RC1532

INDEX–GALENA ROAD
FLOOD REPAIR MP 6.4–6.9

TESC PLAN – SHEET 4

REFERENCE SHEET NO. TE05

SHEET 54 OF 222 SHEETS

Last Saved by: USPL675440 on: Dec 10, 2020 1:20 PM File: R:\USFDW100\Project\20\14A\14.0072\CADD\Dwgs\05_TE05.dwg

SECTS. 35,36 T.28 N., R.10 E., W.M.
SECT. 2 T.27 N., R.10 E., W.M.

Delete Mitigation Planting in CA AREA
Delete 2 ea LWD

Revised Planting Limits

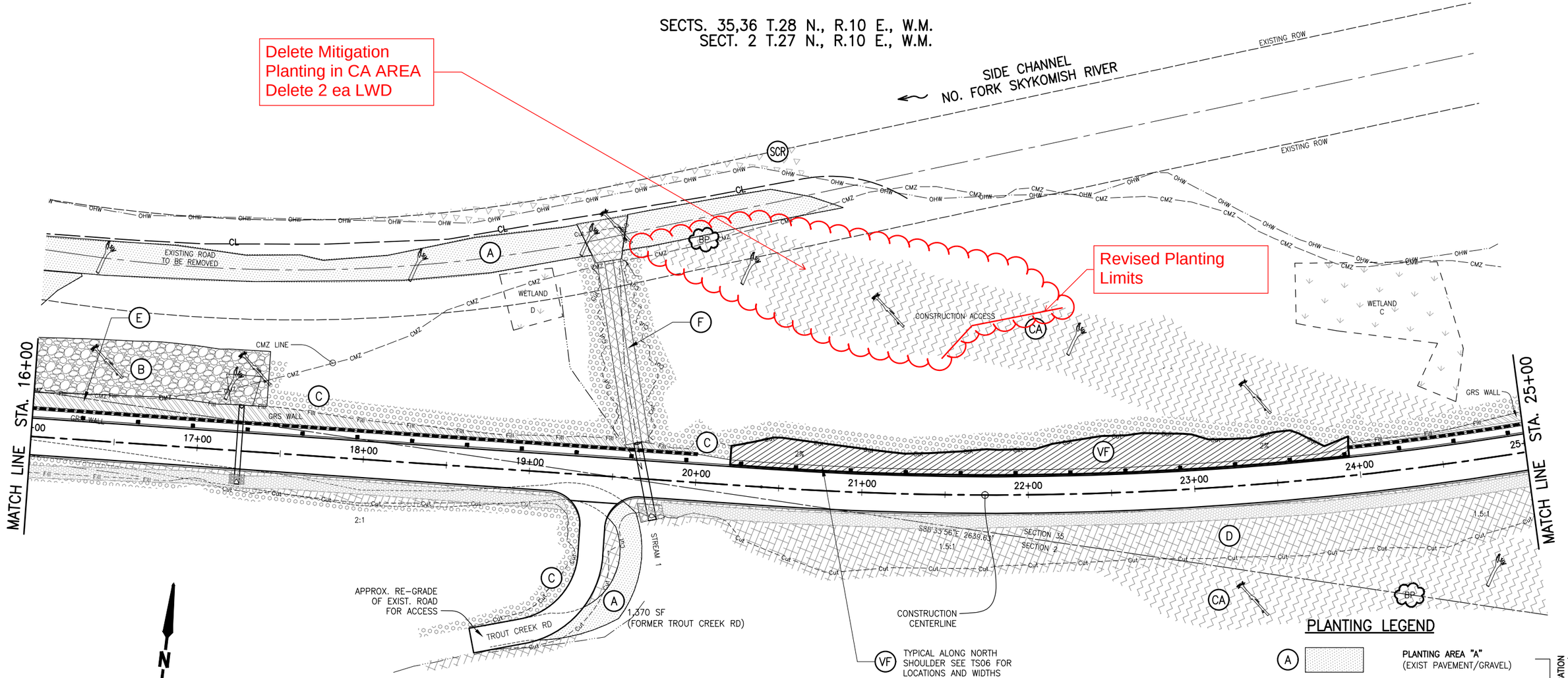

LEGEND

- CMZ HIGH LINE
- RIVER OHWM
- WETLAND BOUNDARY
- HILLSIDE STREAM OHWM
- EXISTING GRAVEL
- PROPOSED CENTERLINE
- PROPOSED PAVEMENT
- PROPOSED CUT
- PROPOSED FILL
- HABITAT LOG
- STANDING TREE SNAG
- BRUSH PILE
- BOULDER BARRIER
- COIR LOGS
- SIDE CHANNEL RESTORATION (DEBRIS REMOVAL)

PLANTING LEGEND

A	PLANTING AREA "A" (EXIST PAVEMENT/GRAVEL)	MITIGATION (ON-SITE)
B	PLANTING AREA "B" (EROSION PROTECTION AREAS)	MITIGATION (ON-SITE)
C	PLANTING AREA "C" (2:1 OR FLATTER SLOPES)	BUFFER REVEGETATION
D	PLANTING AREA "D" (STEEPER THAN 2:1 SLOPES)	BUFFER REVEGETATION
E	PLANTING AREA "E" (GRS WALL FACE)	BUFFER REVEGETATION
F	PLANTING AREA "F" (STREAM BUFFER & WETLAND)	BUFFER REVEGETATION
CA	CONSTRUCTION ACCESS RESTORATION AREA	BUFFER REVEGETATION
VF	COMPOST AMENDED VEGETATIVE FILTER STRIP (CAVFS)	

SEE SHEET MS01 FOR PLANTING SCHEDULE
SEE SHEET MS02–MS05 FOR PLANTING AND MITIGATION DETAILS

PLAN CHECK	BY	DATE

DATE	NO.	REVISION	BY

CHANGE ORDER #4
2/10/2022
Page 6 of 7

Last Saved By: spwmfh Dec 03, 2020 – 10:14am

REGION NO.	STATE	FED. AID PROJ. NO.	SURVEY NO.
10	WASH	ER–0701(063)	4178

DESIGNED BY: D. BOYER
DRAWN BY: C. DYER
FIELD BOOK(S):
UPI# 06–0150

LARRY EDWARD BREWER, STATE OF WASHINGTON, 26437, REGISTERED PROFESSIONAL ENGINEER
12/9/2020

REVIEWED AND APPROVED FOR CONSTRUCTION
DOUGLAS W. McCORMICK, PE
SNOHOMISH COUNTY ENGINEER
12/11/2020
DATE APPROVED:

SNOHOMISH COUNTY DEPARTMENT OF PUBLIC WORKS

FUNDING NO. RC1532

INDEX–GALENA ROAD
FLOOD REPAIR M.P. 6.4 – 6.9
MITIGATION/PLANTING PLAN

REFERENCE SHEET NO. MP02

SHEET 212 OF 222 SHEETS

Dec 03, 2020 - 10:22am spwmfh \\snoco\strives\SPW_Data\PW_Project_Data_Management\6-PROJECTS_UPI Year_2006\06-0150\2 CADD\2.1 production data\drawings\Design\Exhibits\Environ Dwgs\06-0150 Planting - 2017 - MS01 9_13_18MH.dwg Layout Name: MP02

PLANT SCHEDULE

Scientific Name	Common Name	Container Size	Planting Area A (Road Obliteration)	Planting Area B (EP)	Planting Area C (≤ 2:1 slopes)	Planting Area D (≥ 2:1 slopes)	Planting Area E (GRS Wall)	Planting Area F (Stream outfalls)	Planting Area CA (Construction Access)	Planting Area VF (Veg. Filter Strip)	Total per species & stock size	Notes
Trees (containers generally 10' on center; some areas will be 5' on center)												
Acer macrophyllum	big-leaf maple	**2 gal**	13	18	296				84		**411**	setback a minimum 30' from the road; dry to moist soil; deep roots
Alnus rubra	red alder	**2 gal**	64	92	296				168		**620**	setback a minimum 25' from the road; companion plant on south side of western red cedars
Amelanchier alnifolia	serviceberry	**2 gal**	26	37	148				67		**278**	setback a minimum 25' from the road; medium depth roots
Frangula purshiana	cascara	**2 gal**	13	18	148				67		**246**	setback a minimum 25' from the road; prefers shade; deep roots
Populus balsamifera ssp trichocarpa	black cottonwood	**2 gal**	13	18	148				34		**213**	setback a minimum 50' from the road; wet to moist soil; deep roots
Pseudotsuga menziesii	Douglas-fir	**2 gal**	247	462	296				253		**1,258**	setback a minimum 25' from the road; dry to moist soil
Salix lasiandra	Pacific willow	**2 gal**	13	2							**15**	setback a minimum 25' from the road; prefers moist/wet areas
Taxus brevifolia	Pacific yew	**2 gal**		2							**2**	setback a minimum 25' from the road; plant near habitat features
Thuja plicata	western red cedar	**2 gal**	256	366	296				253		**1,171**	setback a minimum 25' from the road; companion plant with red alder or black cottonwood to the south; dry to wet soil; deep roots
Tsuga heterophylla	western hemlock	**2 gal**	130	92	148				84		**454**	setback a minimum 50' from the road
Shrubs (containers 5' on center from trees and other shrubs, plugs 2' on center)												
Acer circinatum	vine maple	**plug**				3,883	102		~~1,053~~ 823		4808 ~~**5,038**~~	don't plant above third tier on walls
Gaultheria shallon	salal	**plug**					764				**764**	place in shaded areas on the walls
Oemlaria cerasiformus	Indian Plum	**plug**				2,589	51		~~526~~ 411		3051 ~~**3,166**~~	dry to moist soil; medium depth roots
Ribes bracteosum	stink currant	**plug**				1,294	508		~~526~~ 411		2213 ~~**2,328**~~	moist to wet soil
Rubus parviflorus	thimbleberry	**plug**				7,508	509		~~1,579~~ 1233		9250 ~~**9,596**~~	
Rubus spectabilis	salmonberry	**plug**				4,425	1,018		~~2,105~~ 1644		7087 ~~**7,548**~~	wet to moist soil; medium depth roots
Rubus ursinus	California blackberry	**plug**					255				**255**	
Sambucus racemosa	red elderberry	**plug**				4,996	255		~~1,579~~ 1233		6484 ~~**6,830**~~	
Vaccinium alaskense	Alaska blueberry	**plug**					51				**51**	
Vaccinium parvifolium	red huckleberry	**plug**					305				**305**	
Acer circinatum	vine maple	**2 gal**	77	90	178				168	227	**740**	
Cornus sericea	redosier dogwood	**2 gal**	13	18	30				8	283	**352**	prefers moist/wet areas
Malus fusca	Oregon crab apple	**2 gal**	13	18	30				17	57	**135**	plant in moist soils
Oemlaria cerasiformus	Indian Plum	**2 gal**	64	92	148				84		**388**	dry to moist soil; medium depth roots
Ribes bracteosum	stink currant	**2 gal**	13	18	15			10	17	57	**130**	moist to wet soil
Rubus parviflorus	thimbleberry	**2 gal**	103	185	296				103	170	**857**	
Rubus spectabilis	salmonberry	**2 gal**	142	185	296			10	168	170	**971**	wet to moist soil; medium depth roots; plant in groups of 3-7 plants
Rubus ursinus	California blackberry	**2 gal**	13	18	0						**31**	plant around habitat brush piles, stumps, and logs
Sambucus racemosa	red elderberry	**2 gal**	51	74	148				84	170	**527**	
Vaccinium parvifolium	red huckleberry	**2 gal**	13	18	15				8		**54**	dry to moist soil; medium depth roots
Live Stakes (2' on center)												
Cornus sericea	redosier dogwood	**live stake**				3,937	509	265	~~2,105~~ 1644		6355 ~~**6,816**~~	See notes below; prefers moist/wet areas
Salix lasiandra	Pacific willow	**live stake**					255	380			**635**	See notes below; don't plant above 1st tier of wall; prefers moist/wet areas
Ferns and Forbs												
Athyrium filix-femina	common lady fern	**1 gal**						24			**24**	3' on center; wet to moist soil outside of flow path; medium depth roots
Polystichum munitum	sword fern	**plug**				1,193	509		~~1,053~~ 823		2525 ~~**2,755**~~	2' on center; dry to wet soil; medium depth roots
Polystichum munitum	sword fern	**2 gal**	13	18	30				17		**78**	5' on center; dry to wet soil; medium depth roots
		Total	**1,290**	**1,841**	**2,962**	**29,825**	**5,091**	**689**	~~**12,210**~~ 9,906	**1,134**	~~**55,042**~~ 52,738	
Chamerion angustifolium	fireweed	**SY**				1,400			500		**1,900**	randomly seeded in dry to moist soil, full sun

PLAN CHECK	BY	DATE

CHANGE ORDER #4
2/10/2022
Page 7 of 5

DATE	NO.	REVISION	BY

Last Saved By: spwmfh Oct 13, 2020 – 10:58am

REGION NO.	STATE	FED. AID PROJ. NO.	SURVEY NO.
10	WASH	ER–0701(063)	4178

DESIGNED BY: D. BOYER
DRAWN BY: C. DYER
FIELD BOOK(S):
UPI# 06–0150

LARRY EDWARD BREWER, STATE OF WASHINGTON, 26437, REGISTERED PROFESSIONAL ENGINEER
12/9/2020

REVIEWED AND APPROVED FOR CONSTRUCTION
DOUGLAS W. McCORMICK, P.E.
SNOHOMISH COUNTY ENGINEER
12/11/2020
DATE APPROVED:

SNOHOMISH COUNTY DEPARTMENT OF PUBLIC WORKS
FUNDING NO. RC1532

INDEX–GALENA ROAD
FLOOD REPAIR M.P. 6.4 – 6.9

PLANTING SCHEDULE

REFERENCE SHEET NO. MS01
SHEET 217 OF 222 SHEETS

Oct 13, 2020 - 11:10am spwmfh S:\PW_Project_Data_Management\6-PROJECTS_UPI Year_2006\06-015\02 CADD\2.1 production data\drawings\Design\Exhibits\Environ Dwgs\06-0150 Planting - 2017 - MS01 9_13_18MH.dwg Layout Name: MS01 Sch