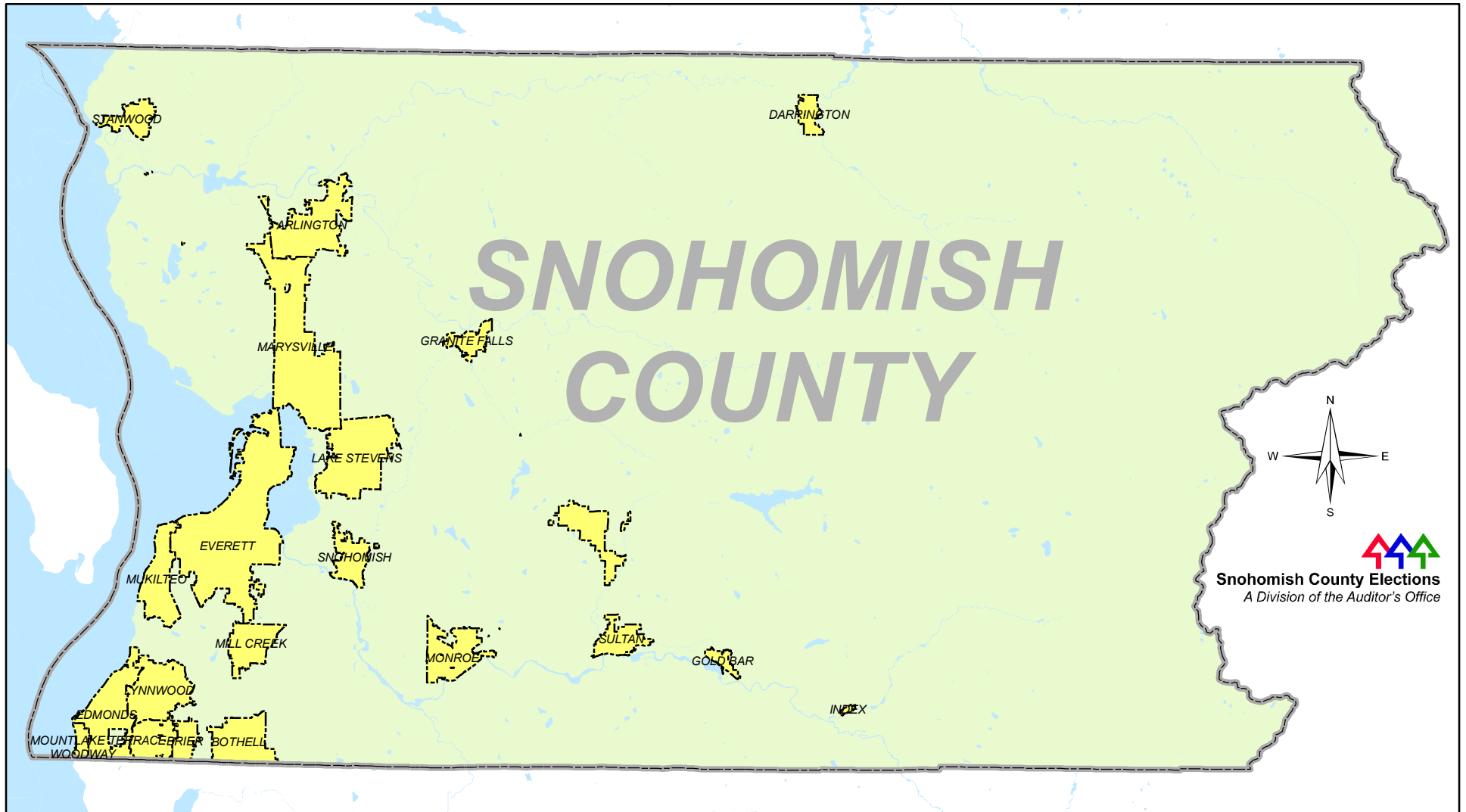


PRECINCT CHANGES 2022



Snohomish County Auditor
Garth Fell

Statistics For 2022 Precinct Adjustments

Changes to precincts to reduce voter counts	5
Changes to precincts due to congressional redistricting	12
Changes to precincts due to legislative redistricting	45
Changes to precincts due to county council redistricting	1
Changes to precincts due to annexations	11
Total	<u>74</u>
Total number of precincts involved in changes	141
Last year's number of precincts	827
New precincts created	+19
Precincts dissolved	-3
New total number of precincts	<u>843</u>

COUNTY COUNCIL DISTRICT PRECINCT COUNT

<u>DISTRICTS</u>	<u>2021</u>	<u>2022</u>	<u>Estimated Voters</u>
COUNCIL DISTRICT #1	178	187	109,310
COUNCIL DISTRICT #2	149	162	95,662
COUNCIL DISTRICT #3	153	155	97,478
COUNCIL DISTRICT #4	166	156	95,730
COUNCIL DISTRICT #5	<u>181</u>	<u>183</u>	<u>109,106</u>
Totals	827	843	507,286

MAP #	PRECINCT NAME	COUNCIL DISTRICT	COMMENT
-------	---------------	------------------	---------

Changes To Reduce Voter Counts

1	From Marysville 30 To Marysville 68 (new)	1	
2	From Outlook To Glenmore (new)	1	
3	From Dumas To McCollum (new)	2	
4	From Everett 20 To Everett 22	2	
5	From Tulalip 3 To Tulalip 2	2	

Changes Due to Congressional Redistricting

6	From Firtree and Sleepy Hollow To Airpark	1	
7	From Jordan Trails and Pilot To McElroy (new)	1	
8	From Lochsloy To Tree Farm	1	
9	From Marysville 1 To Marysville 69 (new)	1	
10	From Pilchuck To Newberg	1	
11	From Lind To Olivia	2	
12	From Olivia To Stock Show	2	

MAP #	PRECINCT NAME	COUNCIL DISTRICT	COMMENT
-------	---------------	------------------	---------

Changes Due to Congressional Redistricting (continued)

13	From Dale and Post To Dale and Post	3	
14	From Harmony To Madison	3	
15	From Pioneer To Fairwood	3	
16	From Mero To Pipeline	5	
17	From Mill To Ridgeway	5	

Changes Due to Legislative Redistricting

18	From Burn Hill To Burn (new) and Eagle (new)	1	
19	From Edgecomb To McPherson (new)	1	
20	From Marysville 14 To Marysville 19	1	
21	From Marysville 43 To Marysville 15	1	
22	From Marysville 46 To Marysville 45 and Marysville 60	1	
23	From Marysville 58 To Marysville 5	1	
24	From McFarland To Tronson	1	

MAP #	PRECINCT NAME	COUNCIL DISTRICT	COMMENT
-------	---------------	------------------	---------

Changes Due to Legislative Redistricting (continued)

	From Pilot	1	
25	To Burn (new)		
	From Everett 47 and Everett 84	2	
26	To Everett 47 and Everett 84		
	From Everett 57	2	
27	To Everett 65		
	From Everett 59	2	
28	To Everett 58 and Everett 87		
	From Everett 68	2	
29	To Everett 90		
	From Everett 79	2	
30	To Everett 83		
	From Everett 83	2	
31	To Everett 64		
	From Everett 95	2	
32	To Everett 84		
	From Holiday	2	
33	To Silver Lake		
	From Edmonds 6 and Edmonds 12	3	
34	To Edmonds 6 and Edmonds 12		
	From Edmonds 18	3	
35	To Edmonds 53 (new)		
	From Edmonds 42	3	
36	To Edmonds 48		
	From Ridgeview	3	
37	To Magnolia		

MAP #	PRECINCT NAME	COUNCIL DISTRICT	COMMENT
-------	---------------	------------------	---------

Changes Due to Legislative Redistricting (continued)

	From Stone Gate	3	
38	To Red Oak (new)		
	From Kingman	4	
39	To Sinclair (new) and Withers		
	From Rhody Ridge	4	
40	To Terrace		
	From Bostian and Wellington	5	
41	To Bostian and Wellington		
	From Centennial	5	
42	To Machias		
	From Chain Lake, Pipeline and Wagner	5	
43	To Richardson (new)		
	From Fairview, Robinhood and Trombley	5	
44	To Nottingham (new)		
	From Haines	5	
45	To Four Corners		
	From High Bridge	5	
46	To Tualco		
	From Lupine	5	
47	To Storm Lake		
	From Machias	5	
48	To Riviera (new)		
	From Marks	5	
49	To Cavalero (new)		
	From Marks	5	
50	To Hillside		

MAP #	PRECINCT NAME	COUNCIL DISTRICT	COMMENT
-------	---------------	------------------	---------

Changes Due to Legislative Redistricting (continued)

51	From Pipeline To Chain Lake	5	
52	From Rivercrest To Jordan	5	
53	From Siler To Welch	5	
54	From South Lake Stevens To Kensington	5	
55	From Storm Lake To Iverson	5	
56	From Sultan 2 To Sultan 1 and Sultan 4	5	
57	From Sultan 3 To Sultan 2	5	
58	From Sultan River To Trout (new)	5	
59	From Turner To Wellington	5	
60	From West Fork To Mero	5	
61	From Winter Lake To Wallace	5	
62	From Woods Creek To Highland	5	

MAP #	PRECINCT NAME	COUNCIL DISTRICT	COMMENT
-------	---------------	------------------	---------

Changes Due to County Council Redistricting

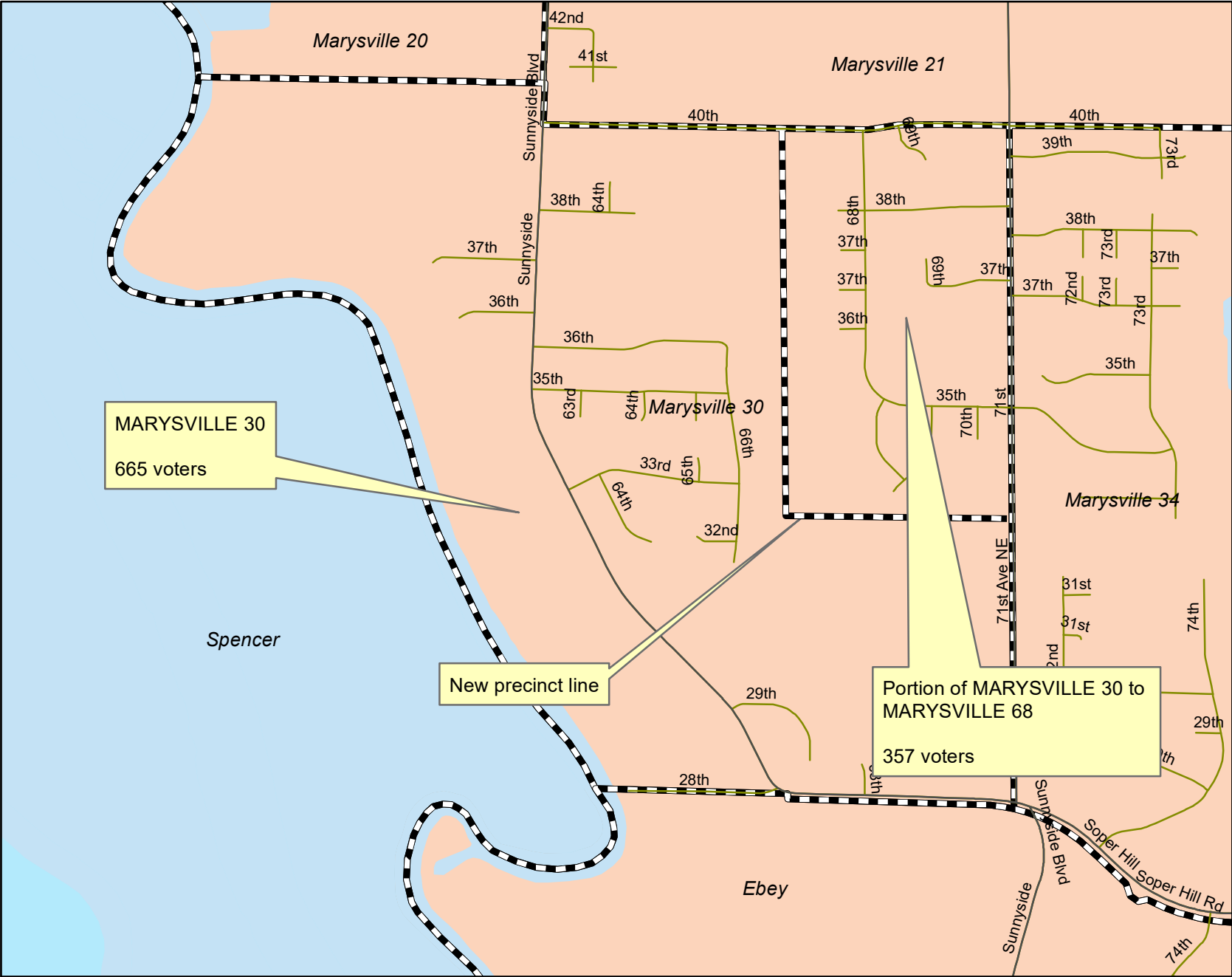
	From Willowdale	4	
63	To Crawford	3	

Changes Due to City Annexations

64	From Sauk To Darrington	1	ORD 764 Municipal Purpose Annexation
65	From Spencer To Everett 5	2	ORD 3801-21 Smith Island West Annexaton
66	From Meadow To Lake Stevens 5	5	ORD 1094 Machias Industrial Annexation
67	From Winter Lake To Sultan 5	5	ORD 1349-21 Tortorice Annexation
68	From Cutoff To Lake Stevens 33 (new)	5	ORD 1112 ILA South Annexation
69	From Greenwood To Lake Stevens 33 (new)	5	ORD 1112 ILA North Annexation
70	From Lake Stevens 25 To Lake Stevens 33 (new)	5	ORD 1112 ILA Annexation
71	From Pellerin (dissolved) To Lake Stevens 24	5	ORD 1112 ILA South Annexation
72	From Pellerin (Dissolved) To Lake Stevens 34 (new)	5	ORD 1112 ILA South Annexation
73	From Pennant (Dissolved) To Lake Stevens 32 (new)	5	ORD 1112 ILA North Annexation
74	From Stitch (Dissolved) To Lake Stevens 33 (new)	5	ORD 1112 ILA North Annexation

MARYSVILLE 30 to MARYSVILLE 68 (new) to reduce voter count

(County Council District 1)



Legend

- Major Roads
- Streets

Congressional

- 1
- 2



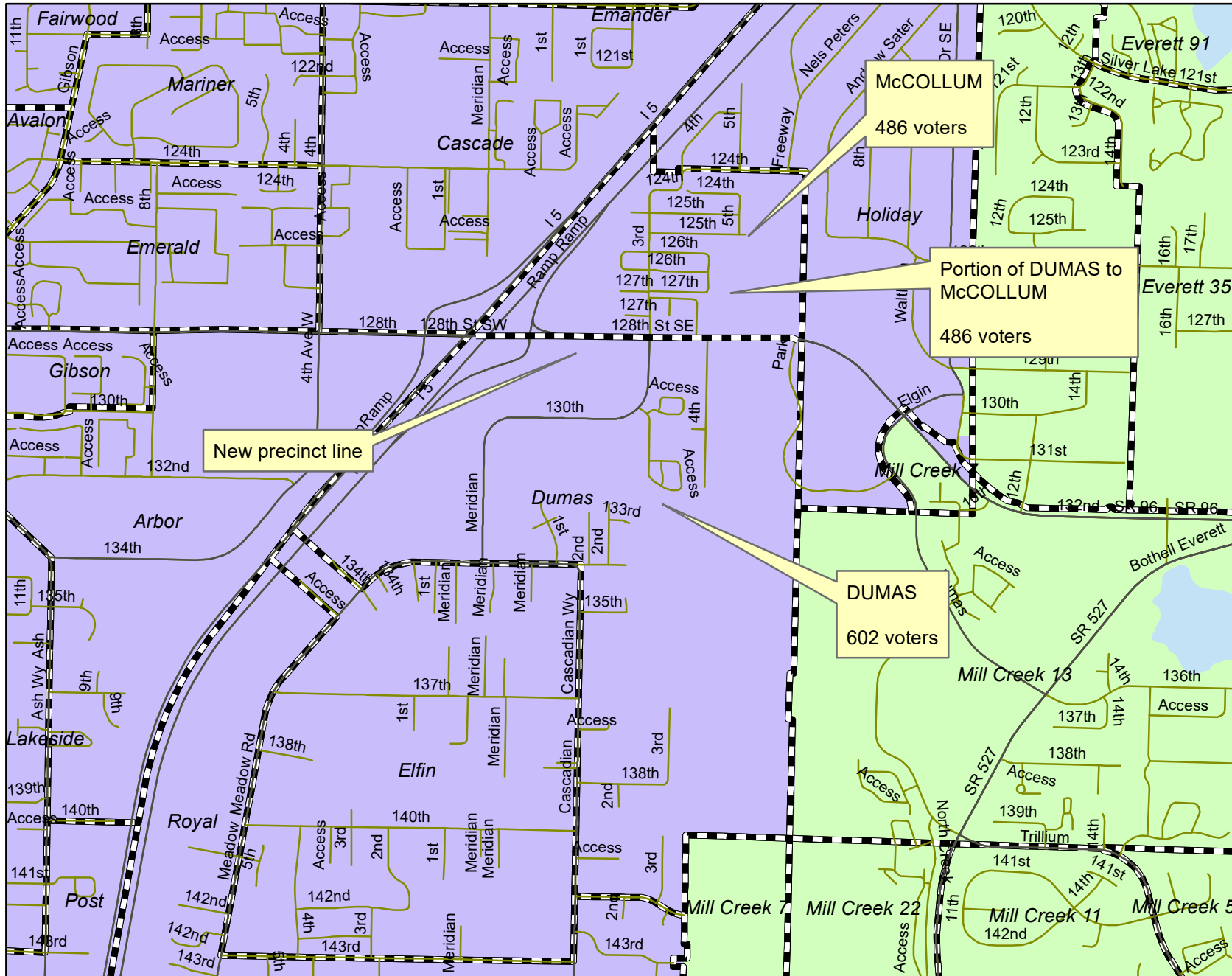
Snohomish County Elections
A Division of the Auditor's Office



Map #

DUMAS to McCOLLUM (new) to reduce voter count

(County Council District 2)



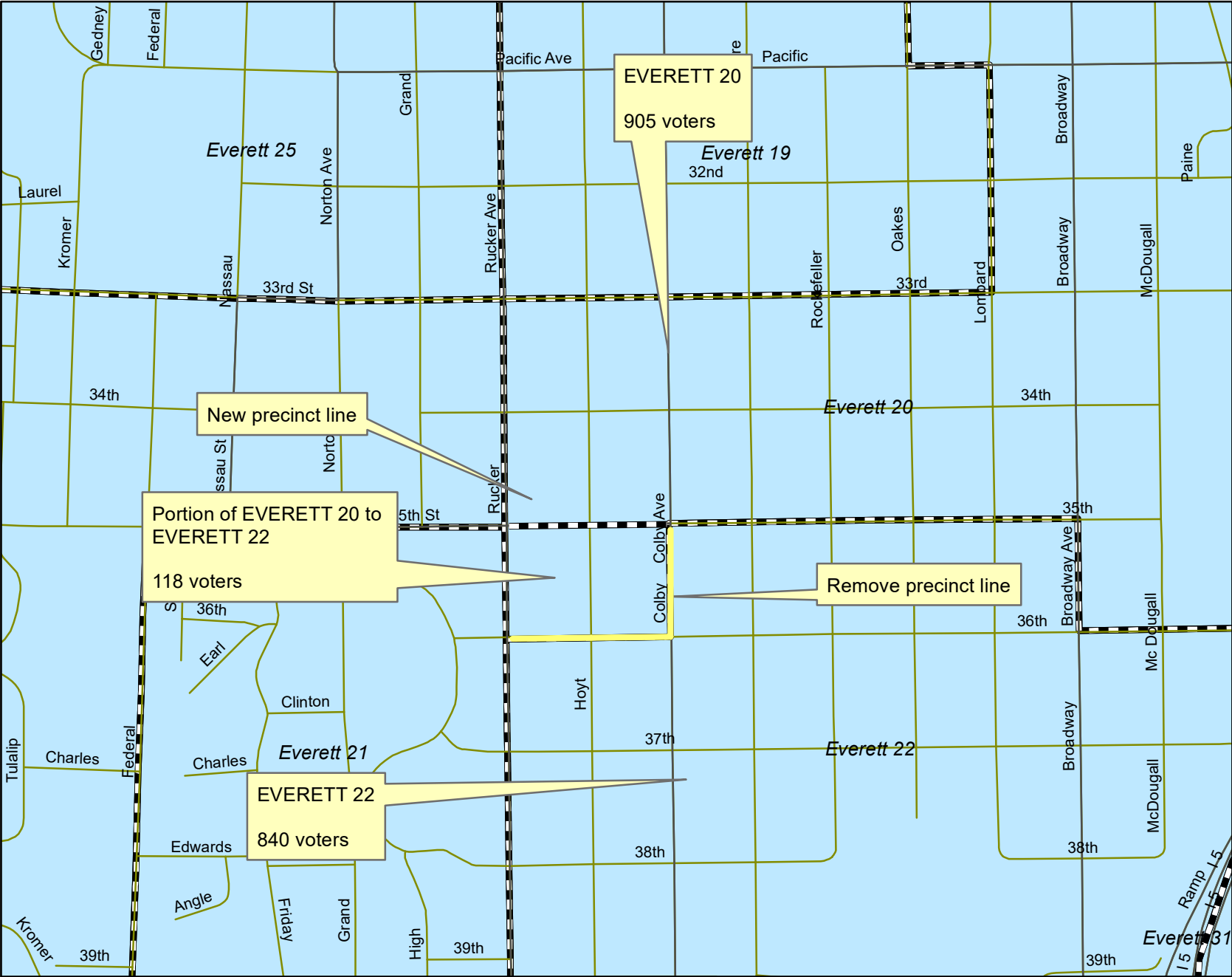
- Legend**
- Major Roads
 - Streets
- Legislative**
- 21
 - 44



3
Map #

EVERETT 20 to EVERETT 22 to reduce voter count

(County Council District 2)



Legend
— Major Roads
— Streets
Legislative
38



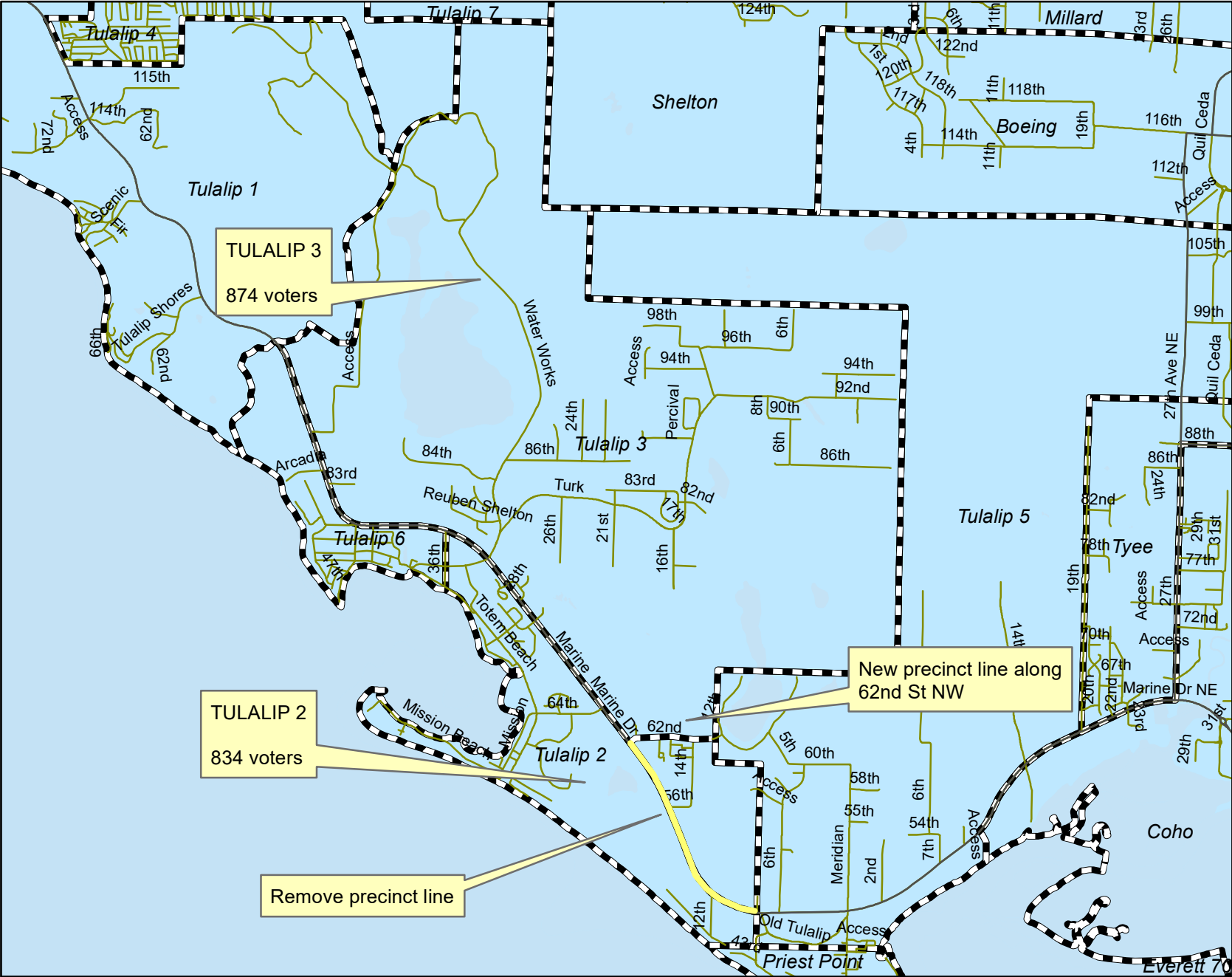

Snohomish County Elections
A Division of the Auditor's Office



Map #

TULALIP 3 to TULALIP 2 to reduce voter count

(County Council District 2)



- Legend**
- Major Roads
 - Streets
 - Legislative**
 - 38



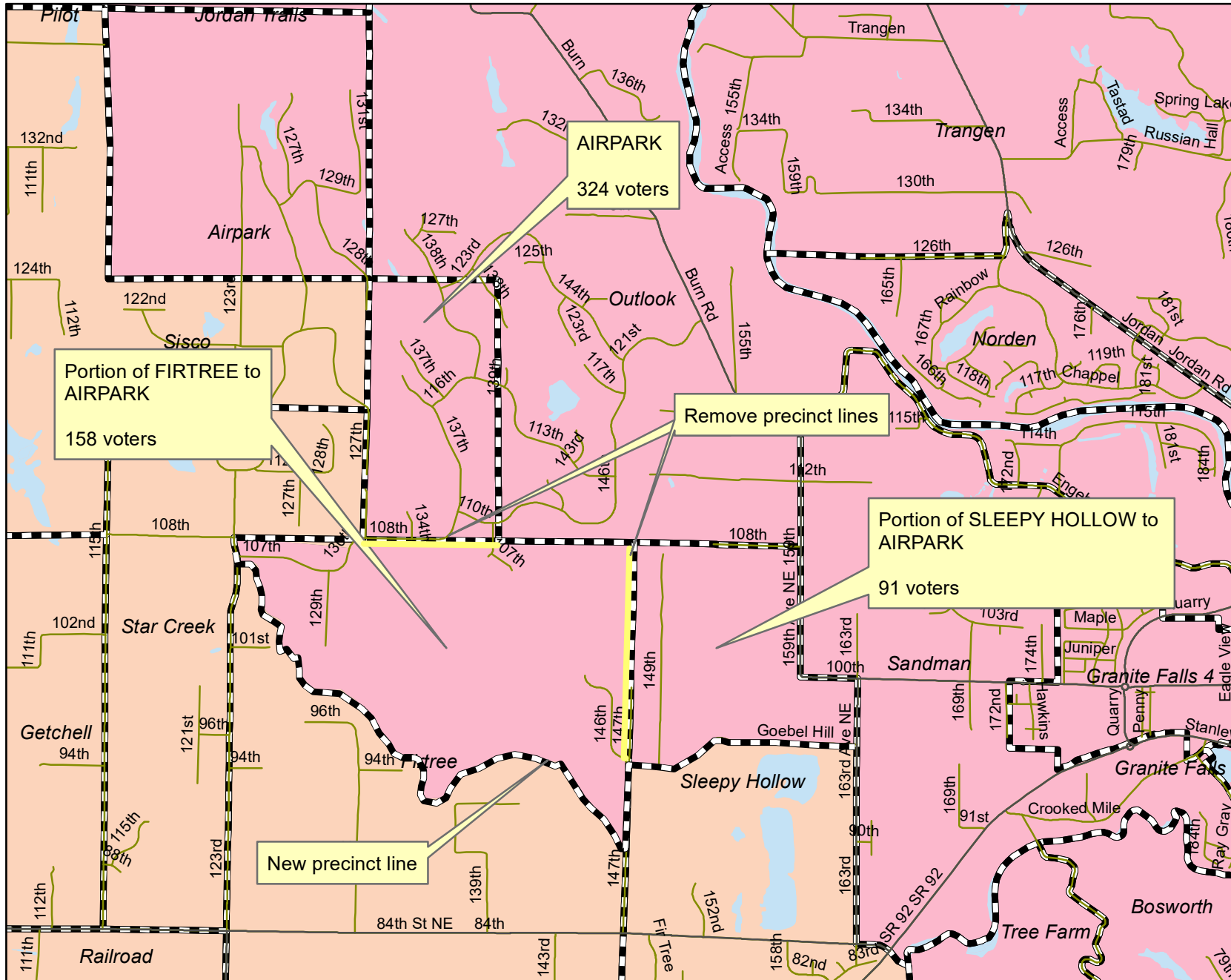
Snohomish County Elections
A Division of the Auditor's Office



Map #

FIRTREE and SLEEPY HOLLOW to AIRPARK due to congressional district change

(County Council District 1)



Legend

- Major Roads
- Streets
- Congressional**
- 1
- 8



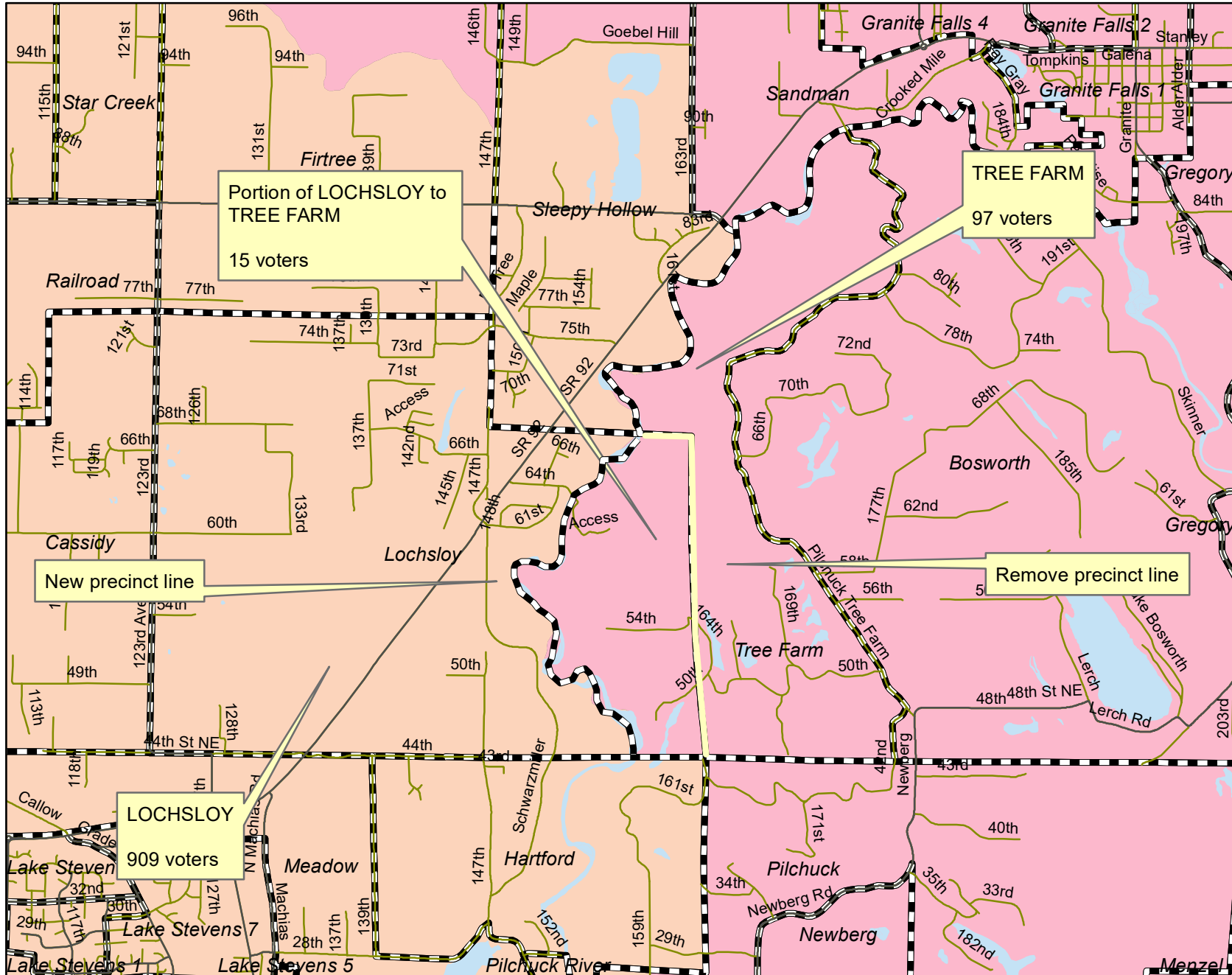
Snohomish County Elections
A Division of the Auditor's Office



Map #

LOCHSLOY to TREE FARM due to congressional district change

(County Council District 1)



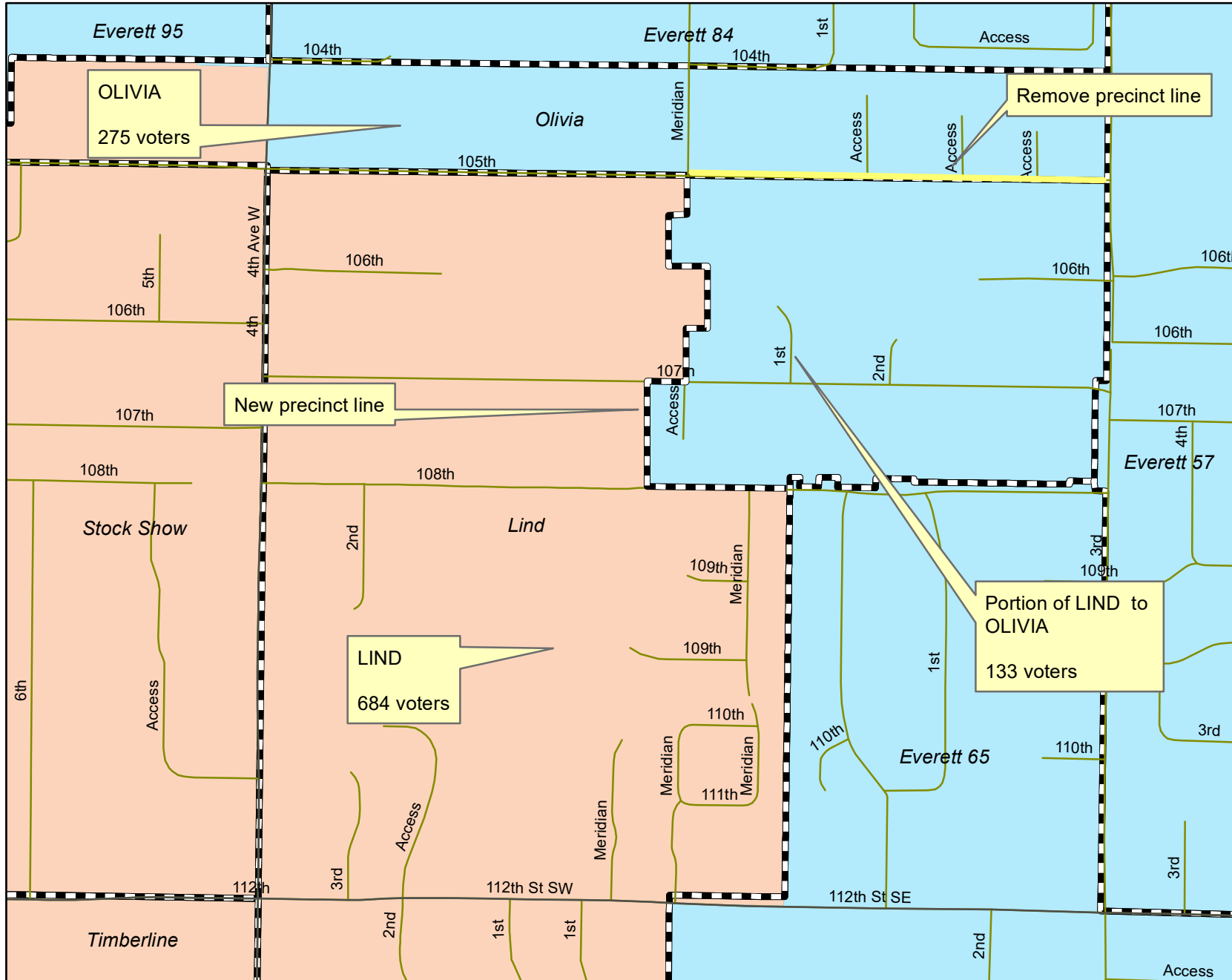
- Legend**
- Major Roads
 - Streets
- Congressional**
- 1
 - 8



LIND to OLIVIA

due to congressional district change

(County Council District 2)

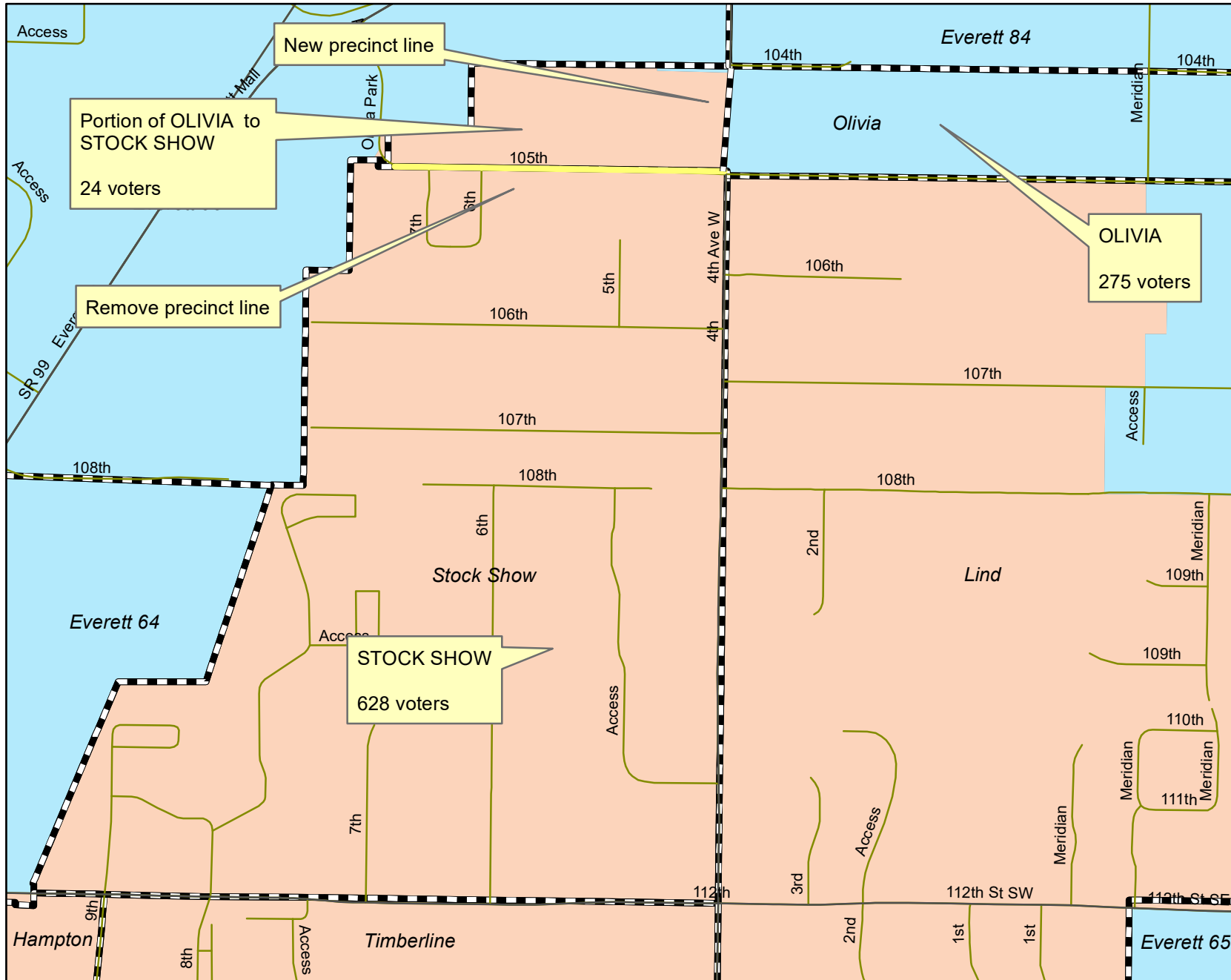


- Legend**
- Major Roads
 - Streets
- Congressional**
- 1
 - 2



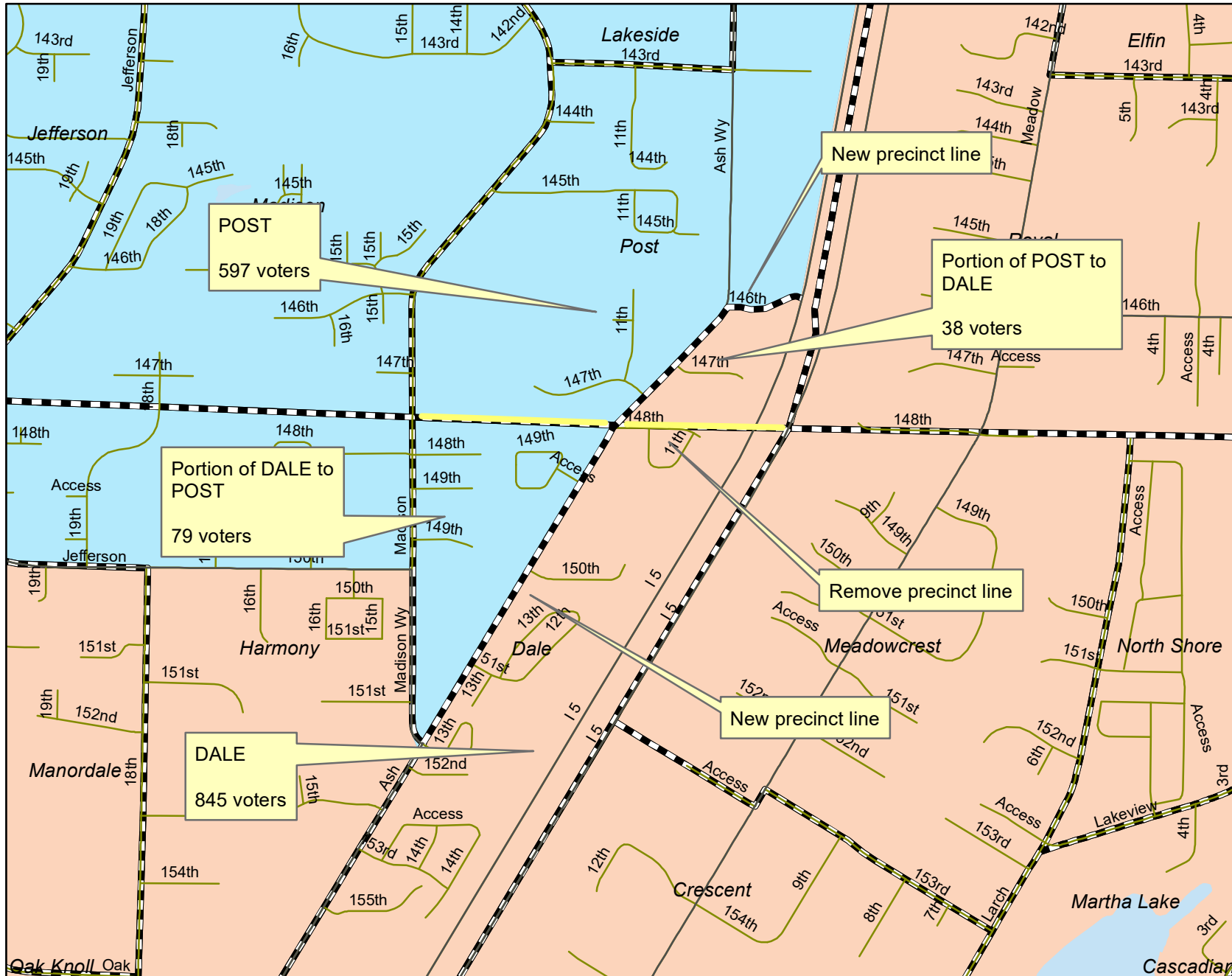
OLIVIA to STOCK SHOW due to congressional district change

(County Council District 2)



DALE to / from POST due to congressional district change

(County Council District 3)



PIONEER to FAIRWOOD

due to congressional district change

(County Council District 3)



Legend

- Major Roads
- Streets

Congressional

- 1
- 2

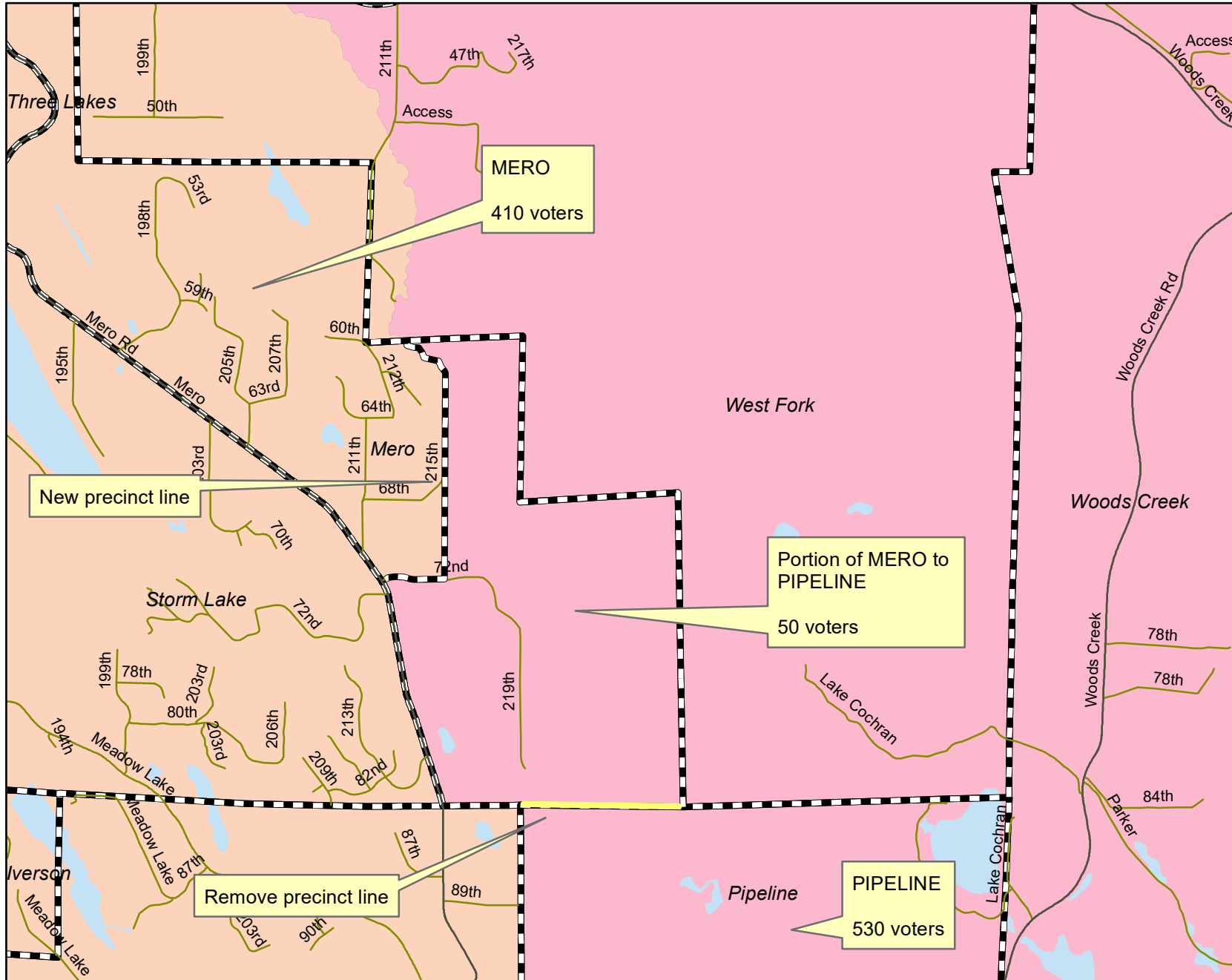


15

Map #

MERO to PIPELINE due to congressional district change

(County Council District 5)



Legend

- Major Roads
- Streets

Congressional

- 1
- 8



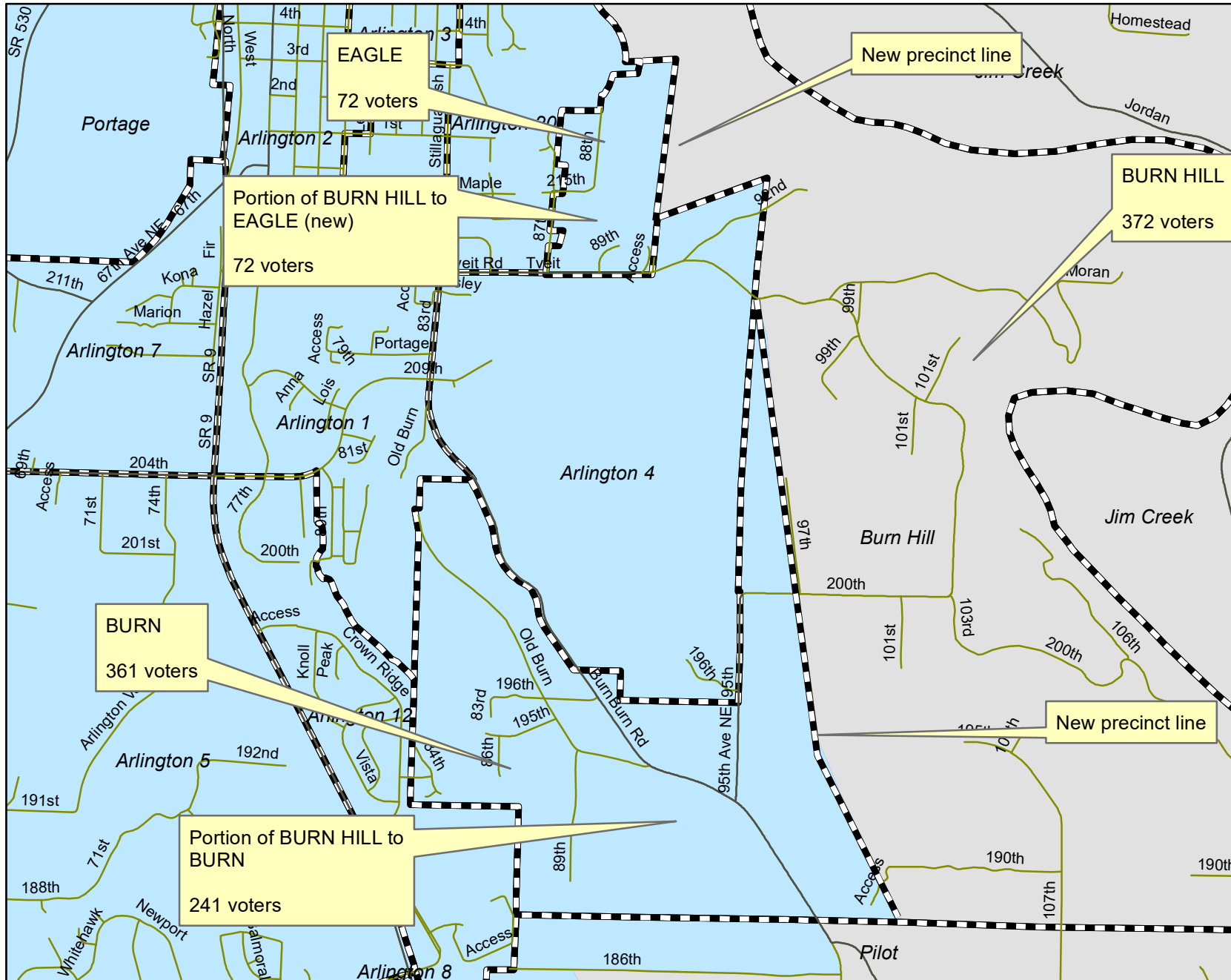
Snohomish County Elections
A Division of the Auditor's Office

16

Map #

BURN HILL to BURN (new) and EAGLE (new) due to legislative district change

(County Council District 1)



Legend

- Major Roads
- Streets
- Legislative**
- 10
- 39



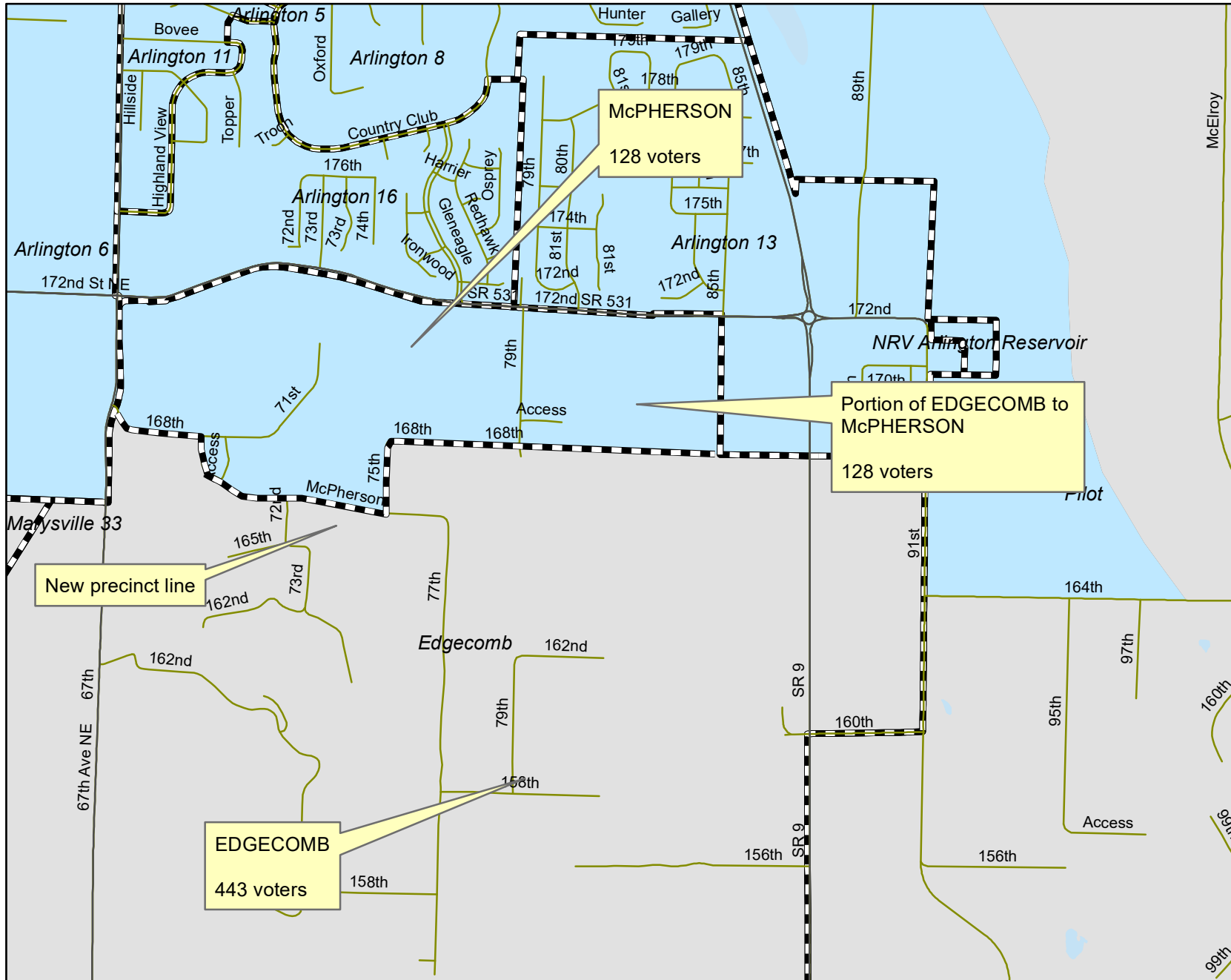
Snohomish County Elections
A Division of the Auditor's Office

18

Map #

EDGECOMB to McPHERSON (new) due to legislative district change

(County Council District 1)



- Legend**
- Major Roads
 - Streets
- Legislative**
- 10
 - 39



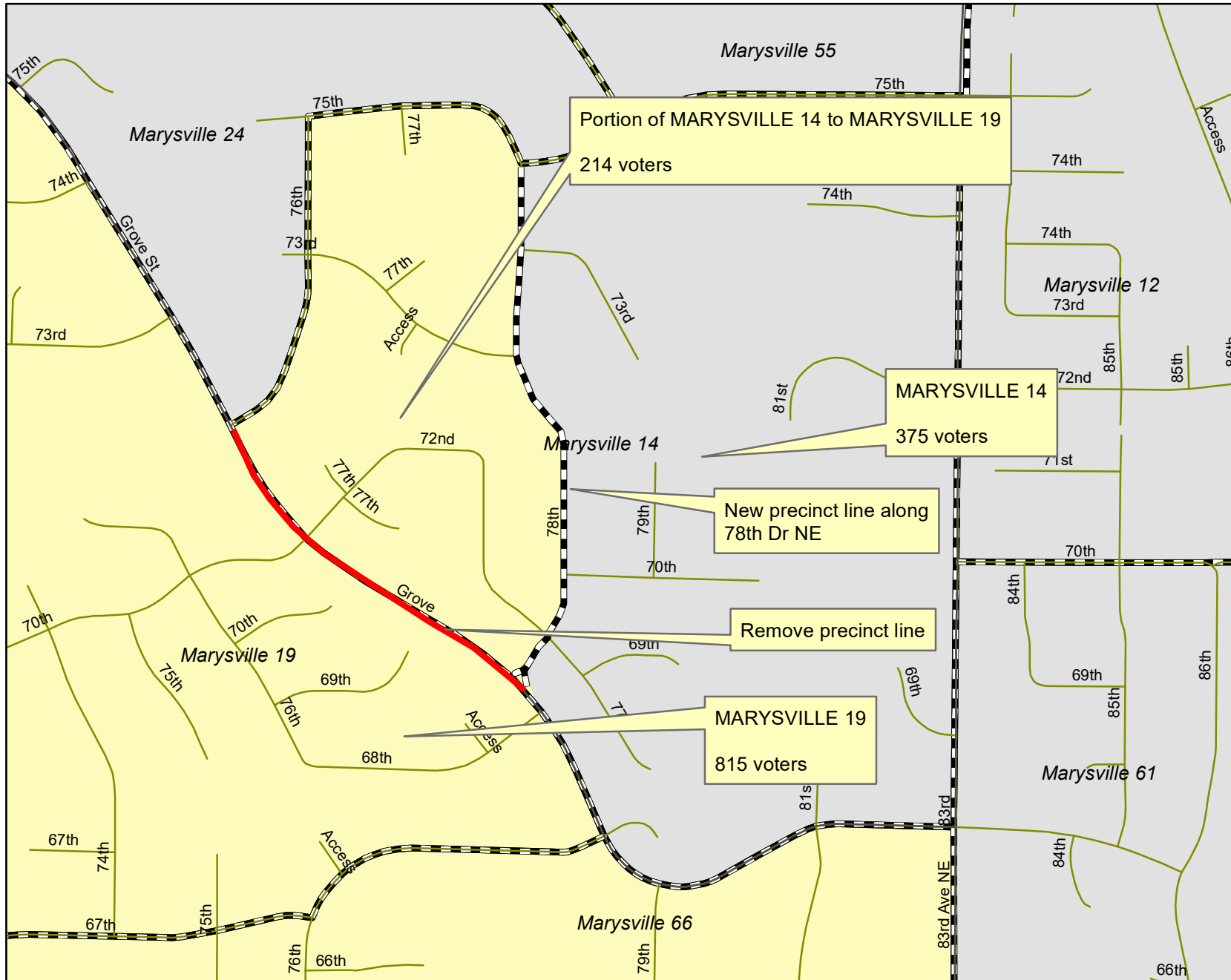
Snohomish County Elections
A Division of the Auditor's Office

19

Map #

MARYSVILLE 14 to MARYSVILLE 19 due to legislative district change

(County Council District 1)



Legend

- Major Roads
- Streets
- Legislative
- 38
- 39



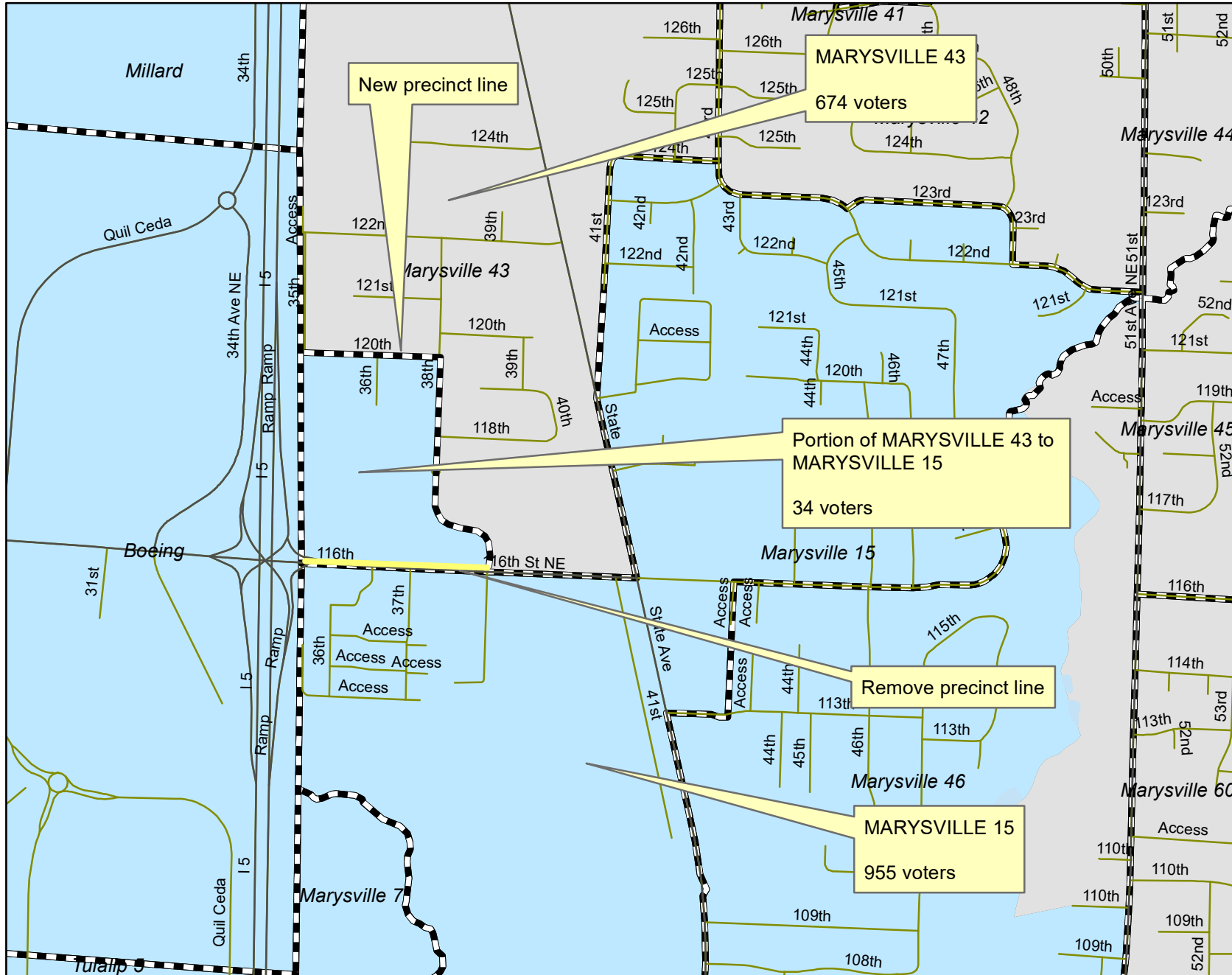
Snohomish County Elections
A Division of the Auditor's Office



Map #

MARYSVILLE 43 to MARYSVILLE 15 due to legislative district change

(County Council District 1)

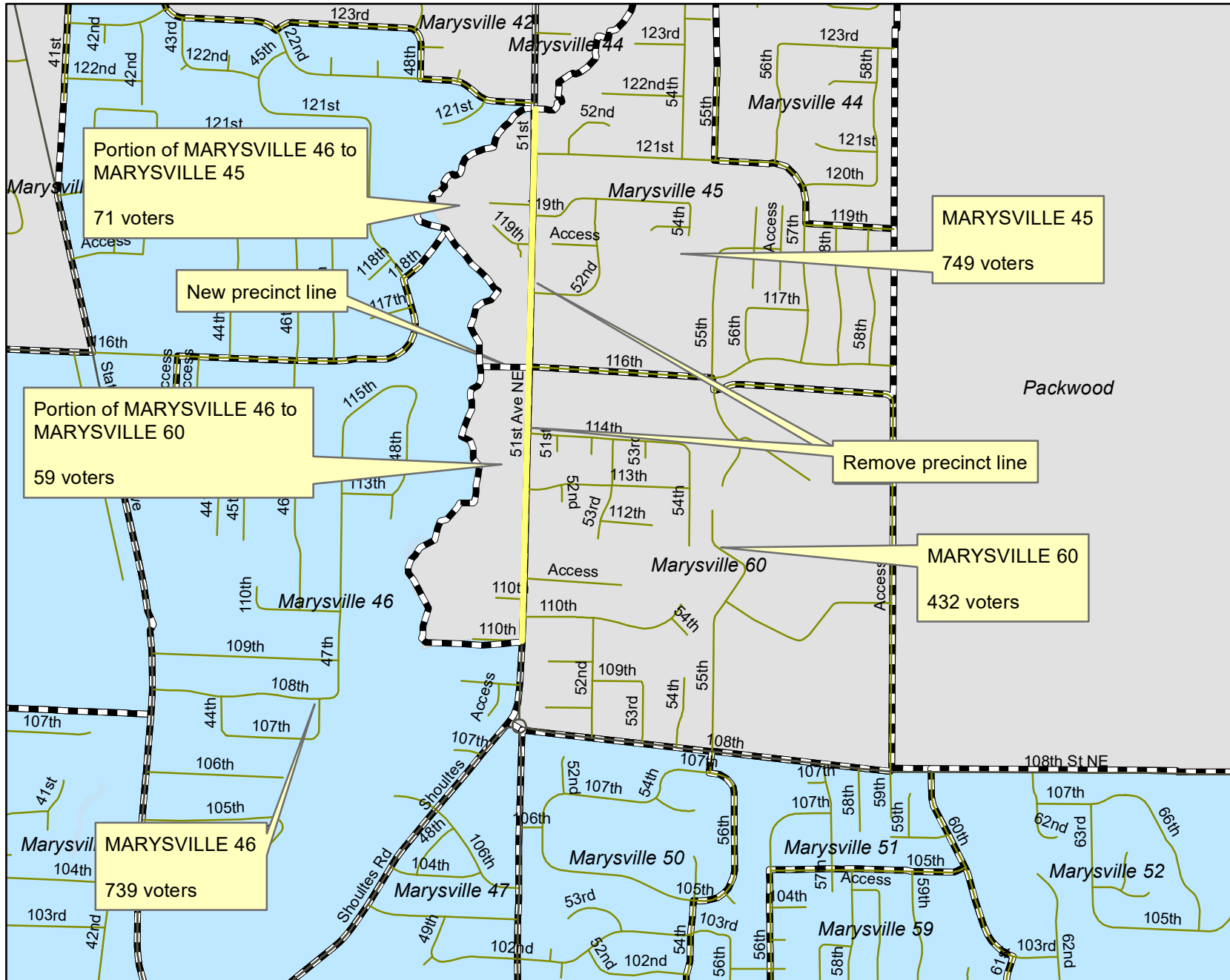


- Legend**
- Major Roads
 - Streets
 - Legislative**
 - 38
 - 39



MARYSVILLE 46 to MARYSVILLE 45 and MARYSVILLE 60 due to legislative district change

(County Council District 1)

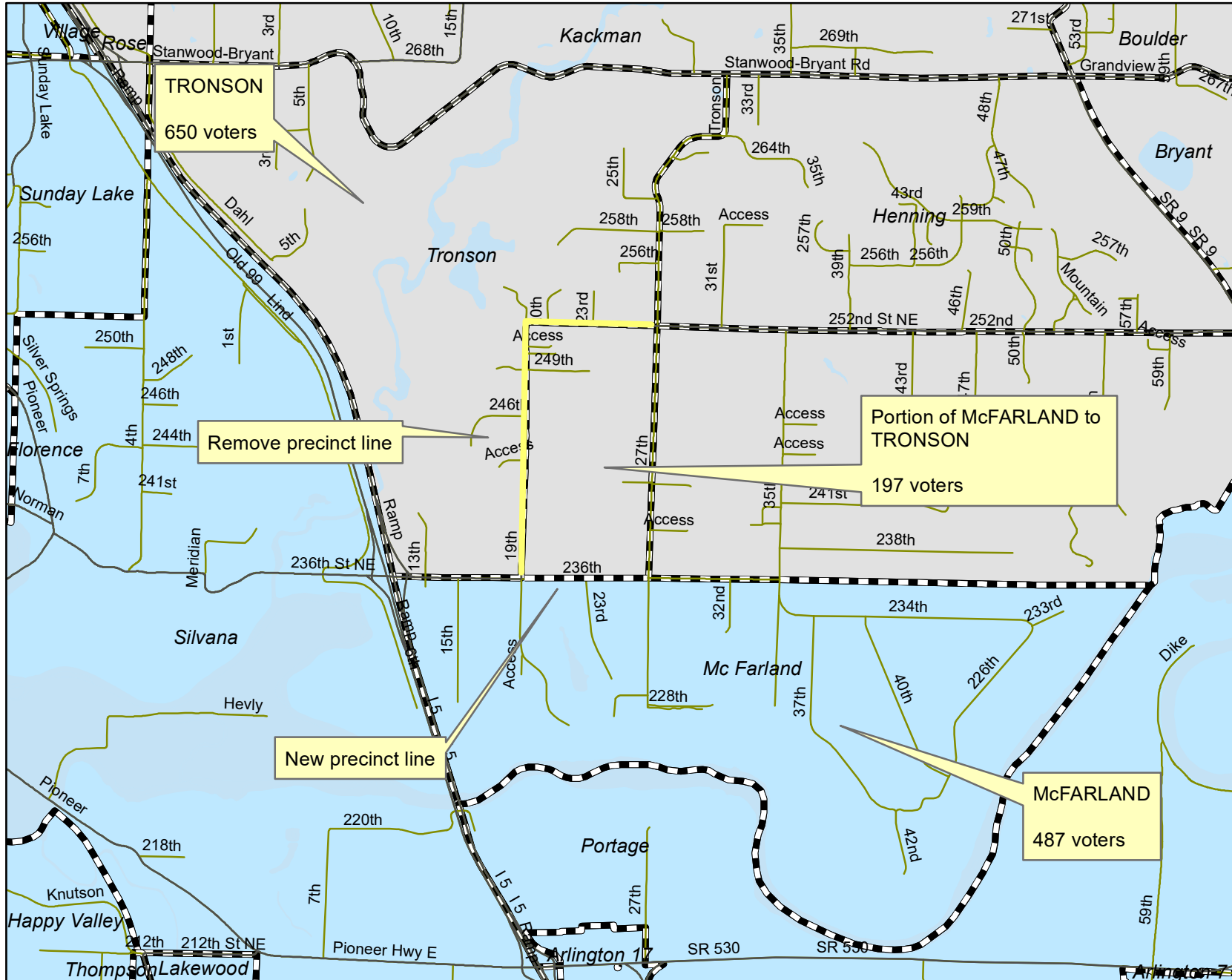


- Legend**
- Major Roads
 - Streets
- Legislative**
- 38
 - 39



McFARLAND to TRONSON due to legislative district change

(County Council District 1)

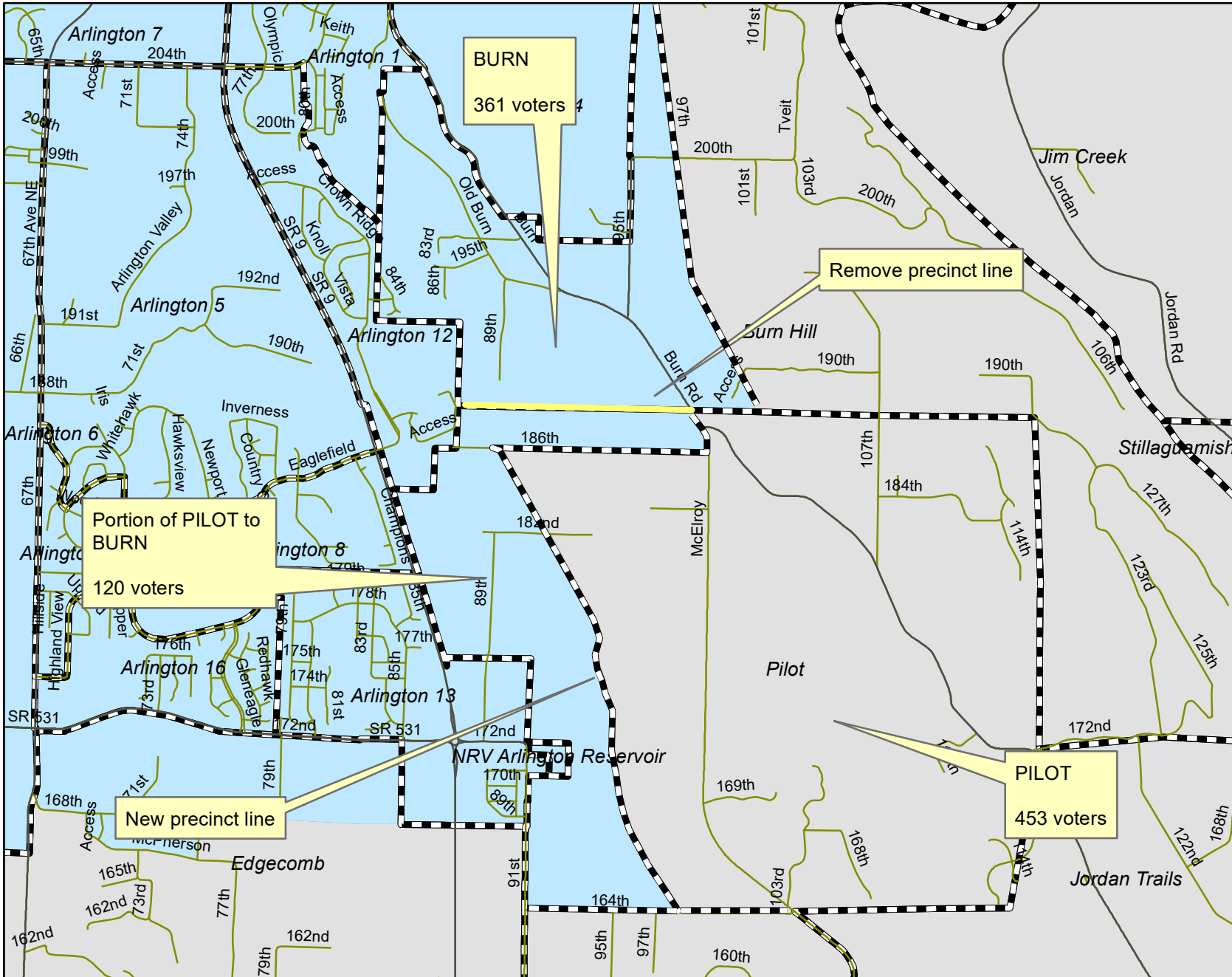


- Legend**
- Major Roads
 - Streets
- Legislative**
- 10
 - 39



PILOT to BURN (new) due to legislative district change

(County Council District 1)



- Legend**
- Major Roads
 - Streets
- Legislative**
- 10
 - 39



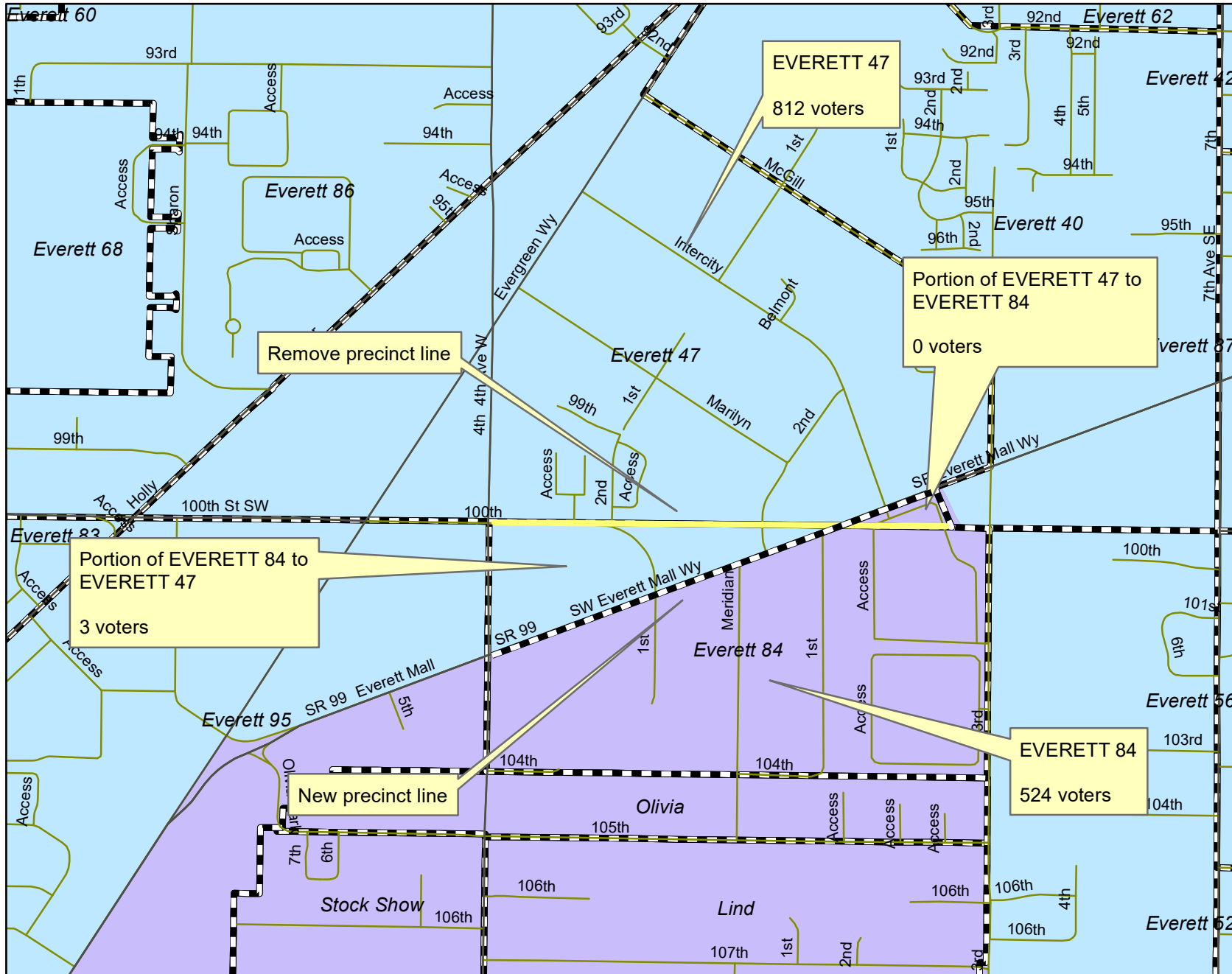
Snohomish County Elections
A Division of the Auditor's Office

25

Map #

EVERETT 47 to / from EVERETT 84 due to legislative district change

(County Council District 2)

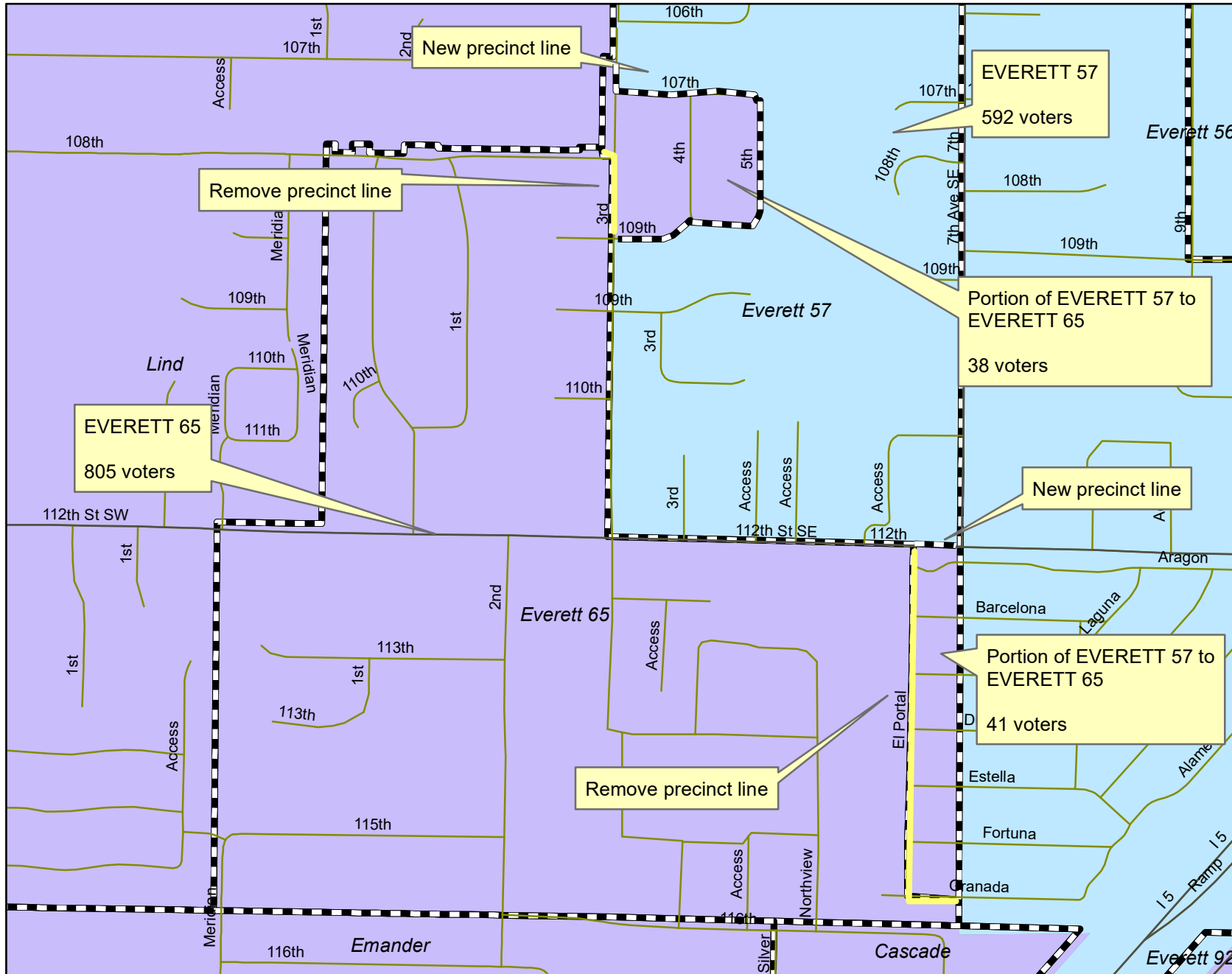


- Legend**
- Major Roads
 - Streets
- Legislative**
- 21
 - 38



EVERETT 57 to EVERETT 65 due to legislative district change

(County Council District 2)



- Legend**
- Major Roads
 - Streets
- Legislative**
- 21
 - 38



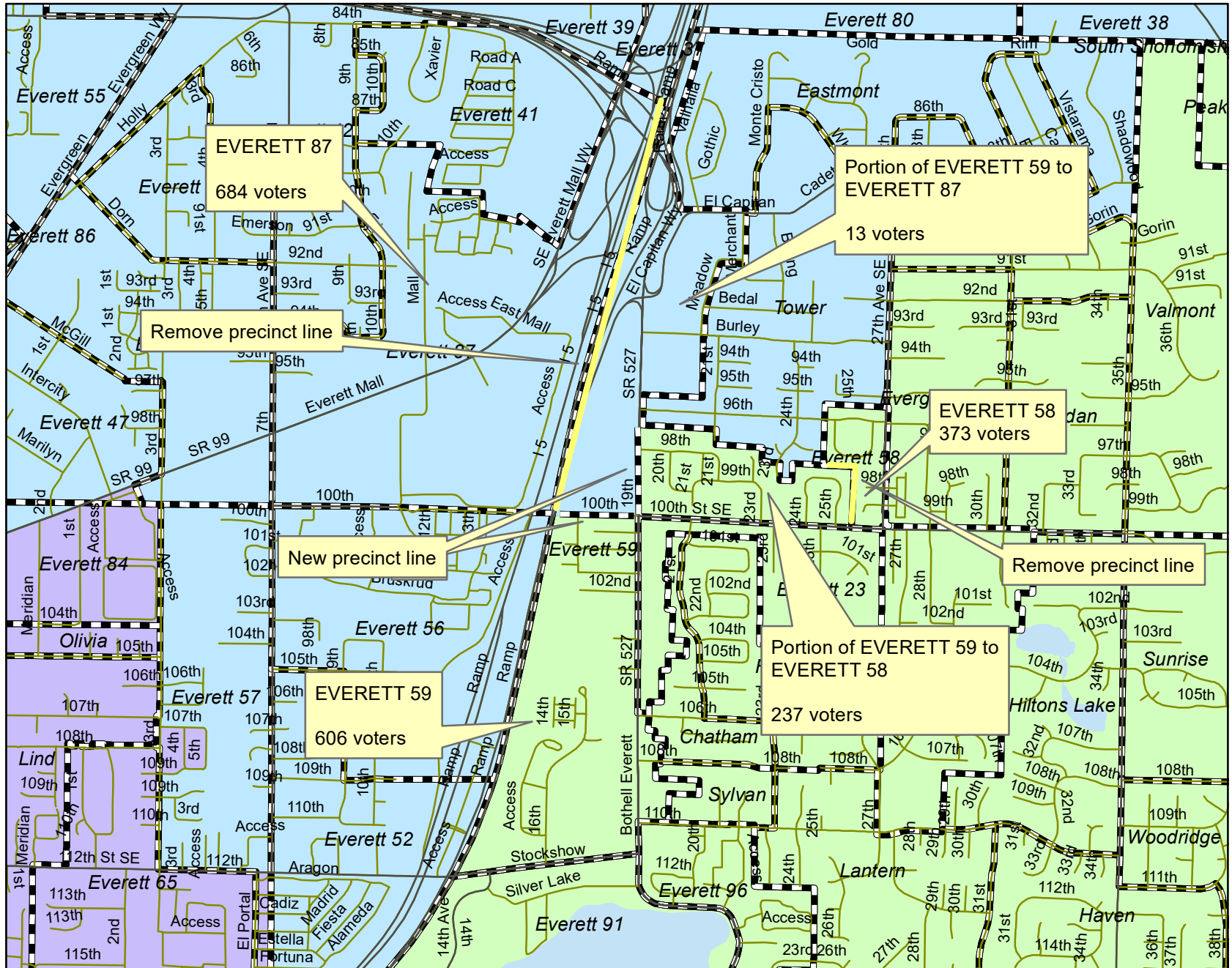
Snohomish County Elections
A Division of the Auditor's Office

27

Map #

EVERETT 59 to EVERETT 58 and EVERETT 87 due to legislative district change

(County Council District 2)

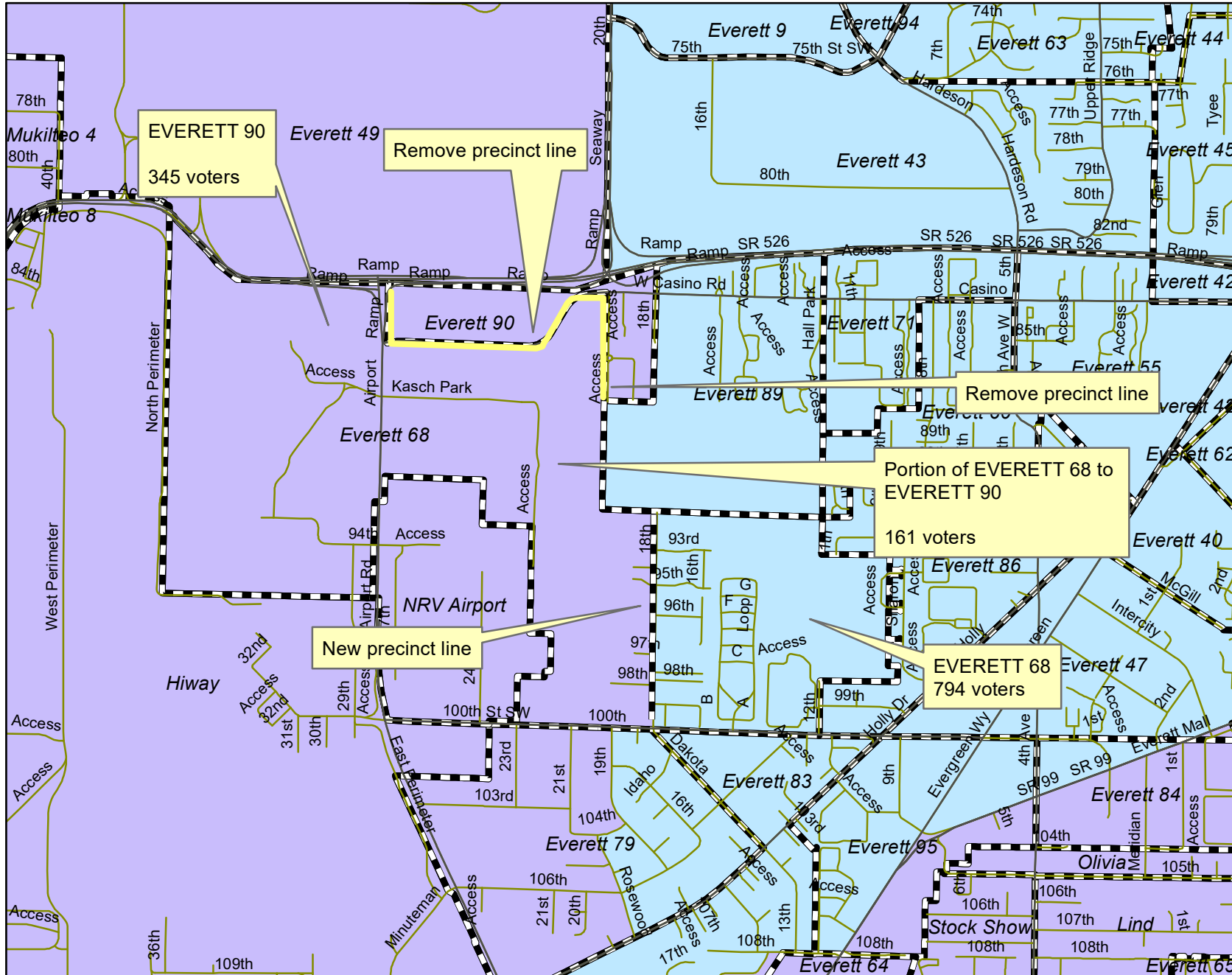


- Legend**
- Major Roads
 - Streets
- Legislative**
- 21
 - 38
 - 44



EVERETT 68 to EVERETT 90 due to legislative district change

(County Council District 2)



- Legend**
- Major Roads
 - Streets
- Legislative**
- 21
 - 38



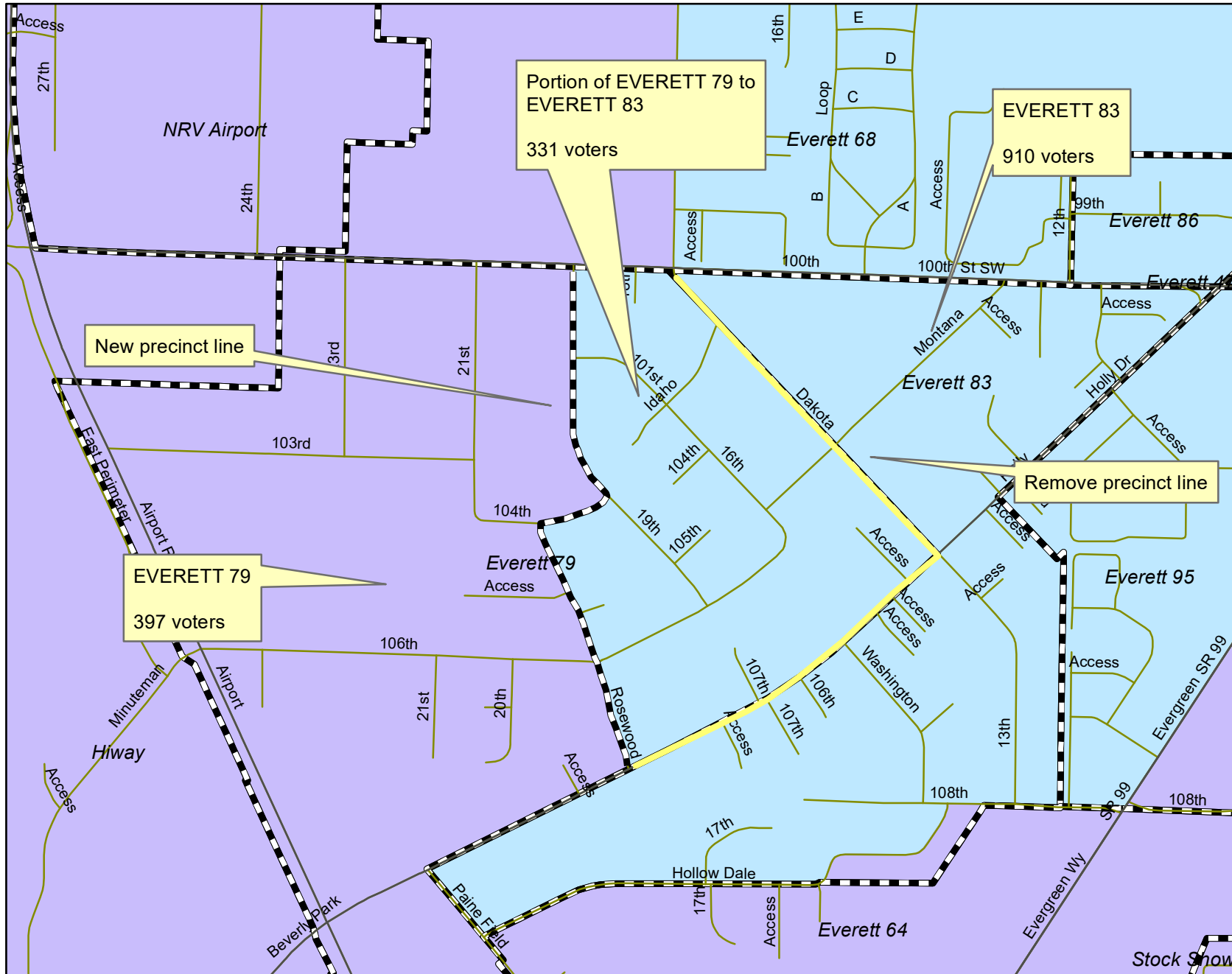
Snohomish County Elections
A Division of the Auditor's Office

29

Map #

EVERETT 79 to EVERETT 83 due to legislative district change

(County Council District 2)



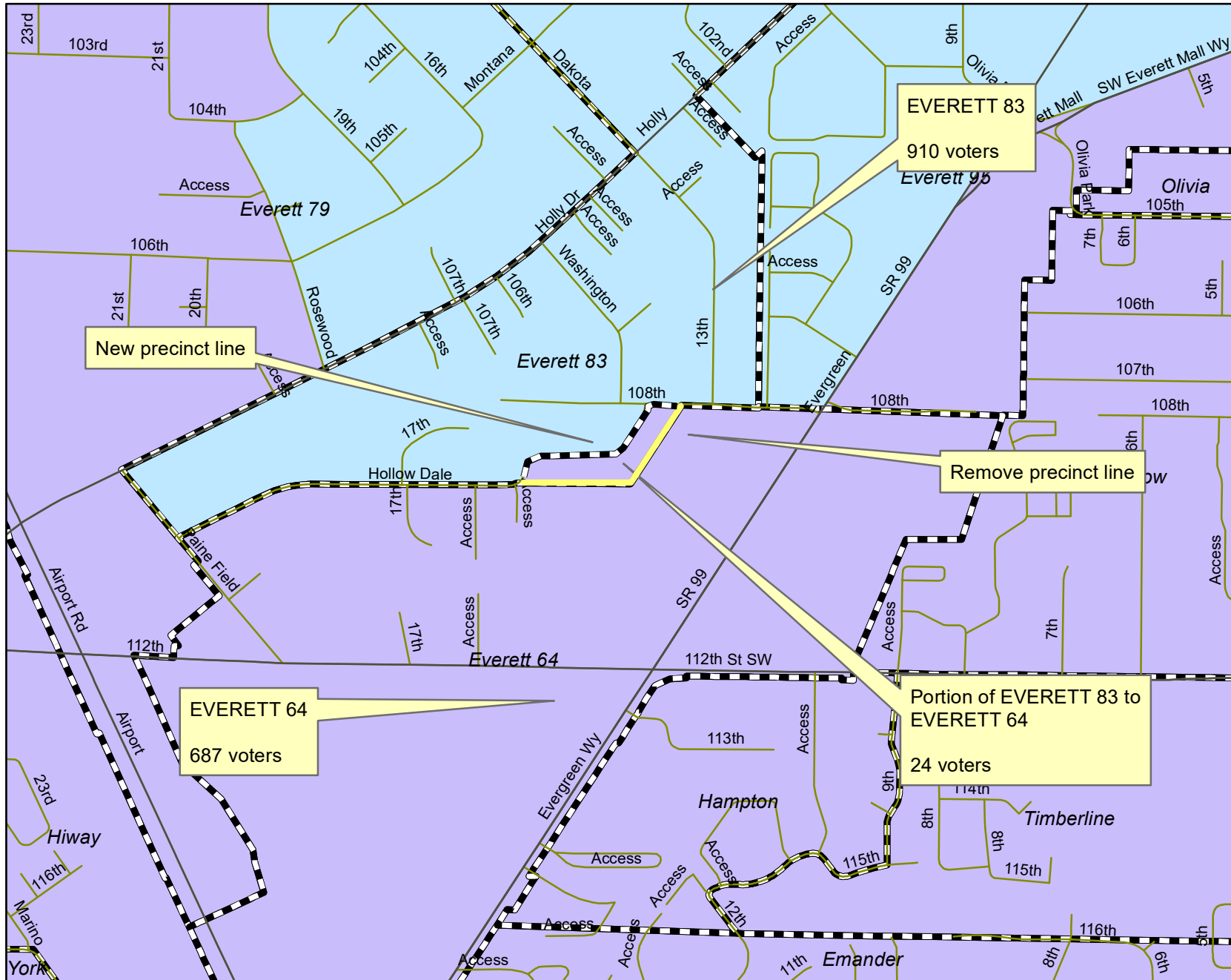
Legend

- Major Roads
- Streets
- Legislative**
- 21
- 38



EVERETT 83 to EVERETT 64 due to legislative district change

(County Council District 2)



Legend

— Major Roads

— Streets

Legislative

21

38



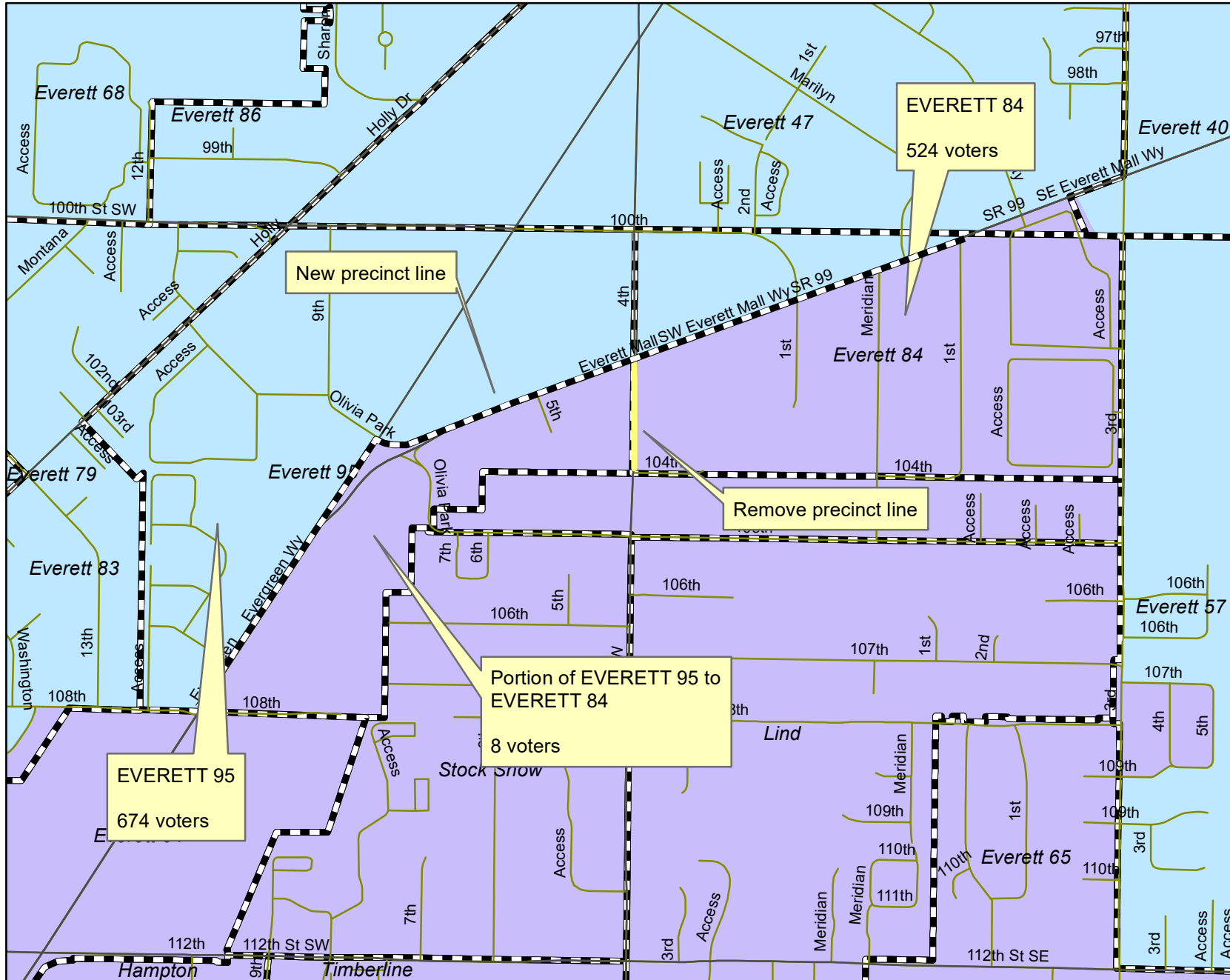
Snohomish County Elections
A Division of the Auditor's Office

31

Map #

EVERETT 95 to EVERETT 84 due to legislative district change

(County Council District 2)



- Legend**
- Major Roads
 - Streets
- Legislative**
- 21
 - 38



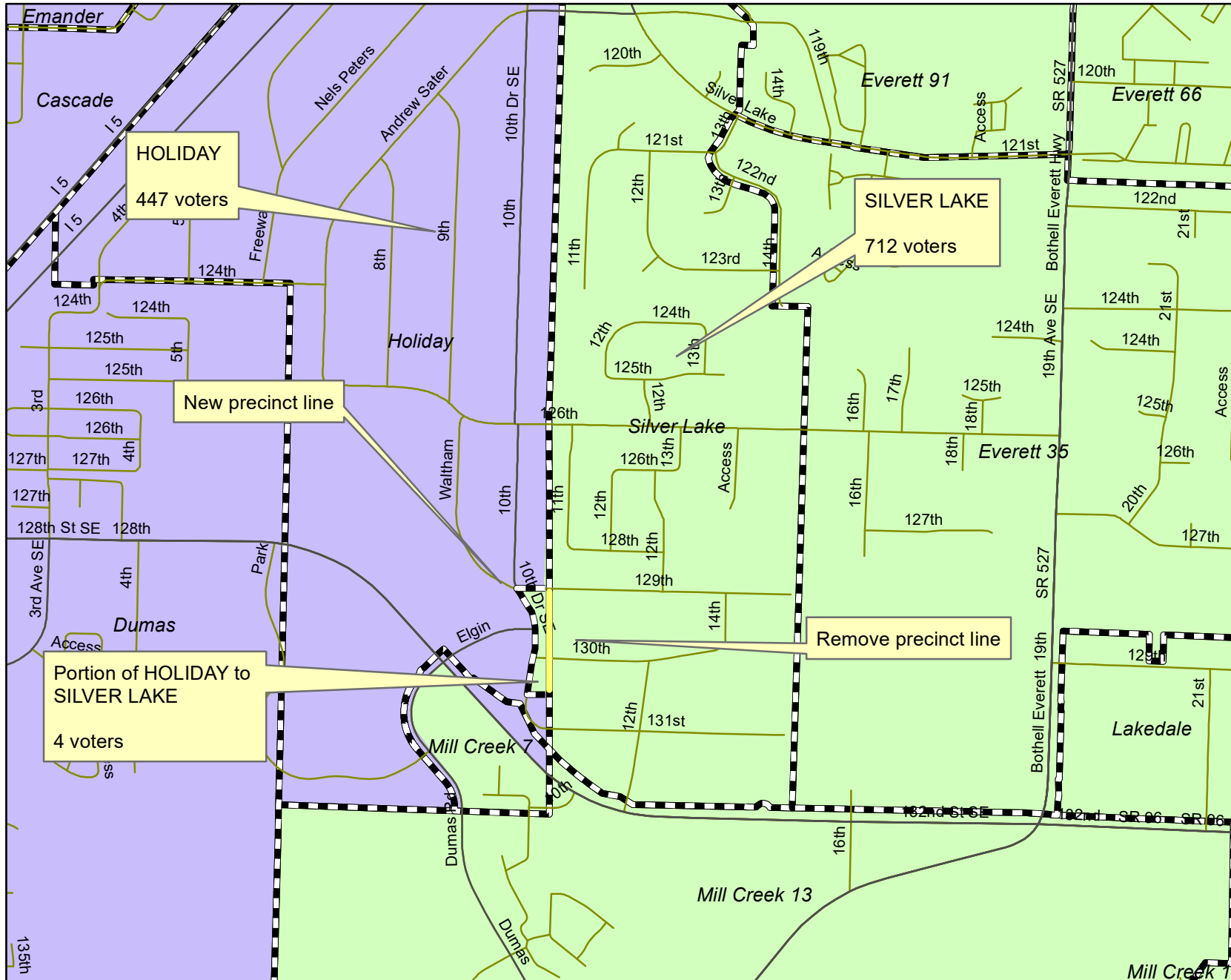
Snohomish County Elections
A Division of the Auditor's Office

32

Map #

HOLIDAY to SILVER LAKE due to legislative district change

(County Council District 2)



- Legend**
- Major Roads
 - Streets
 - Legislative**
 - 21
 - 44



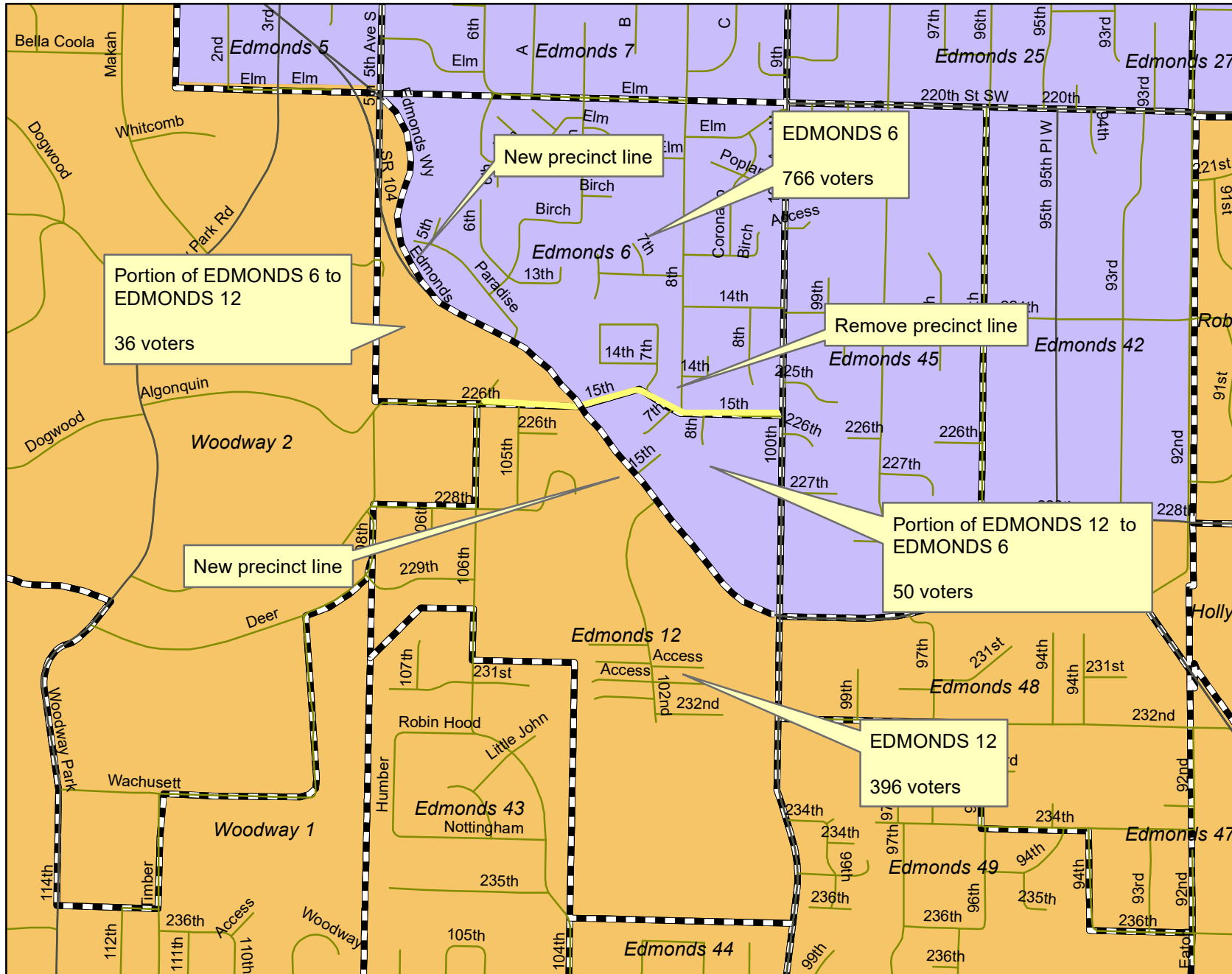
Snohomish County Elections
A Division of the Auditor's Office

33

Map #

EDMONDS 6 to / from EDMONDS 12 due to legislative district change

(County Council District 3)



Legend

- Major Roads
- Streets

Legislative

- 21
- 32



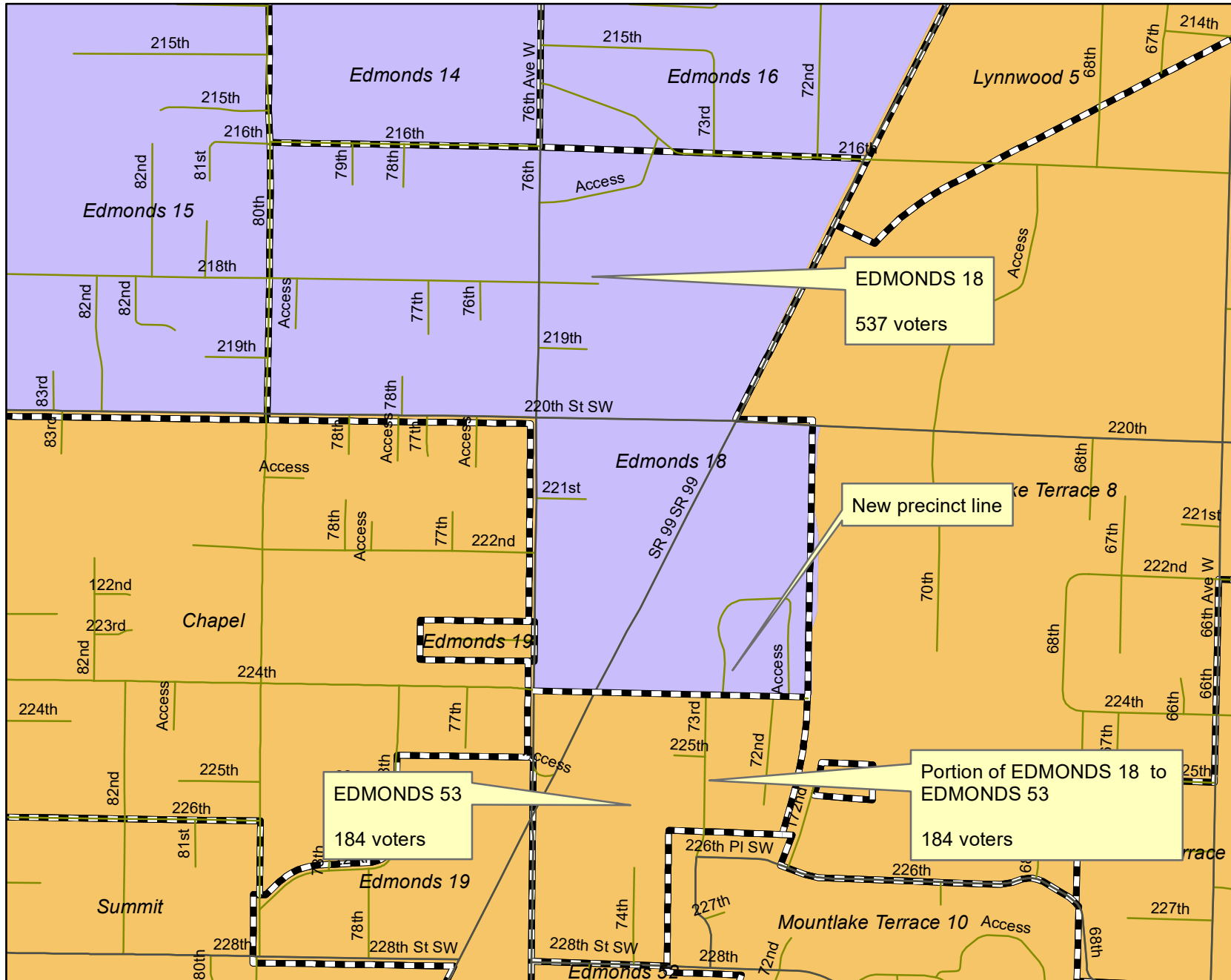
Snohomish County Elections
A Division of the Auditor's Office



Map #

EDMONDS 18 to EDMONDS 53 (new) due to legislative district change

(County Council District 3)



Legend

- Major Roads
- Streets

Legislative

- 21
- 32



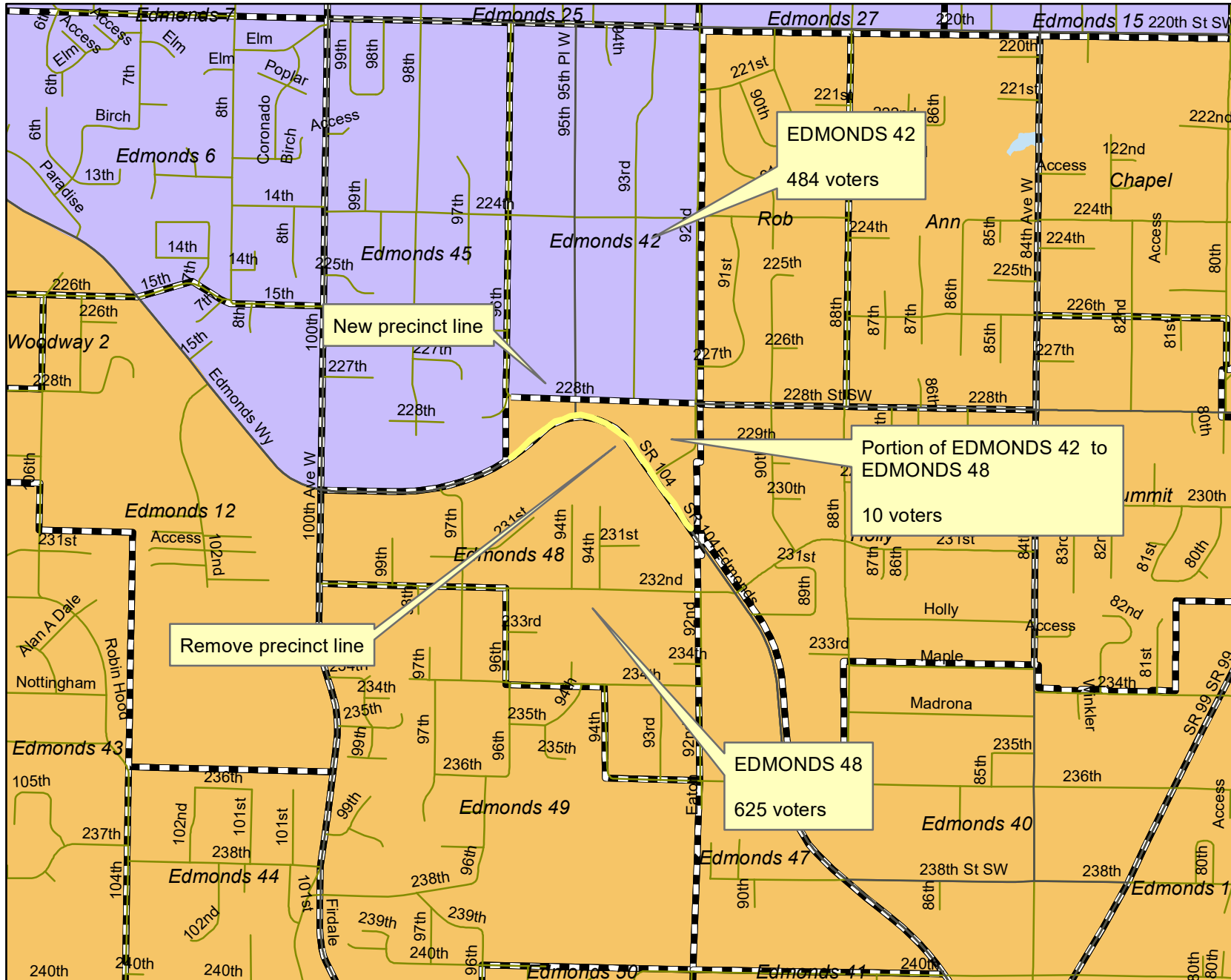
Snohomish County Elections
A Division of the Auditor's Office



Map #

EDMONDS 42 to EDMONDS 48 due to legislative district change

(County Council District 3)



- Legend**
- Major Roads
 - Streets
- Legislative**
- 21
 - 32



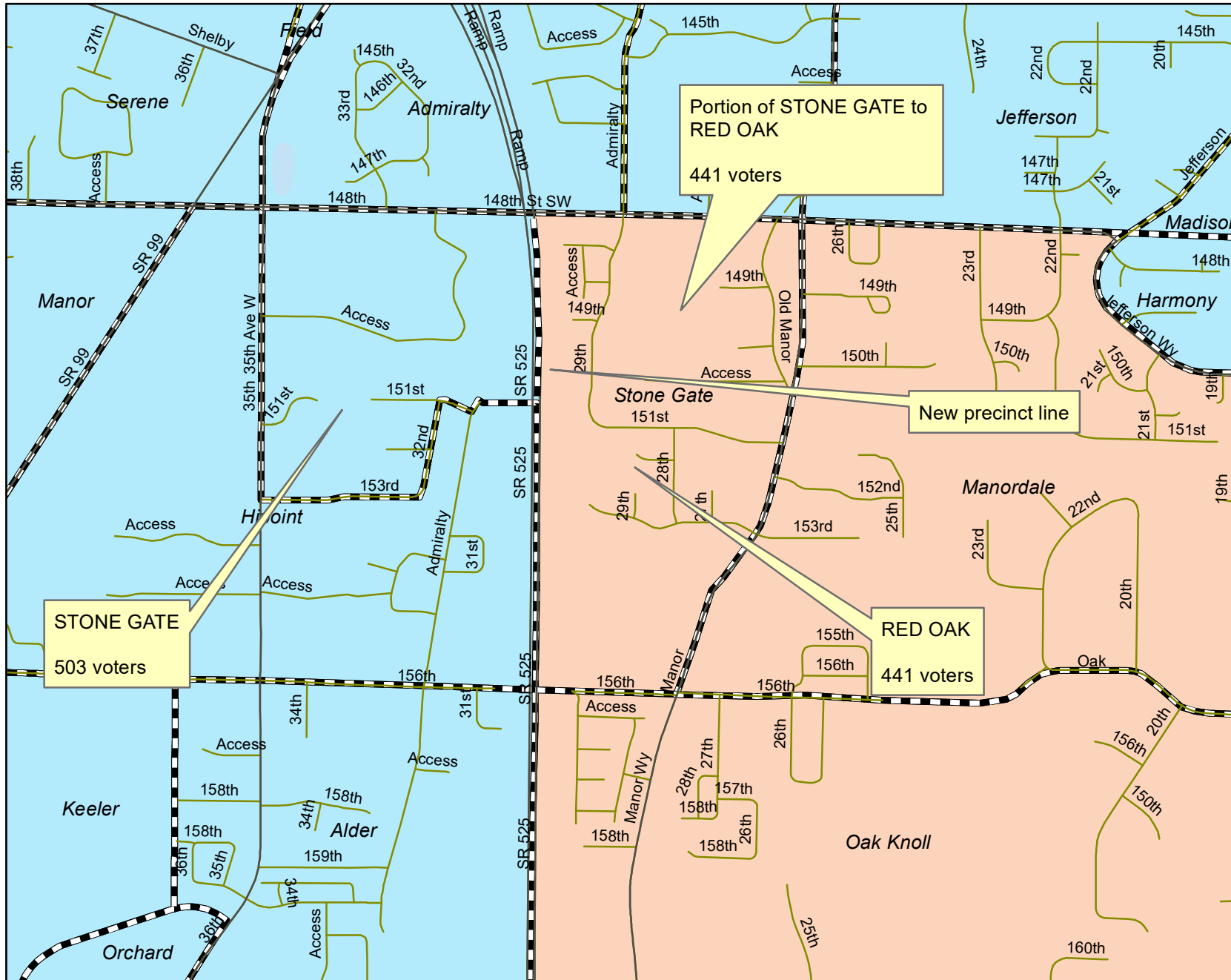
Snohomish County Elections
A Division of the Auditor's Office



Map #

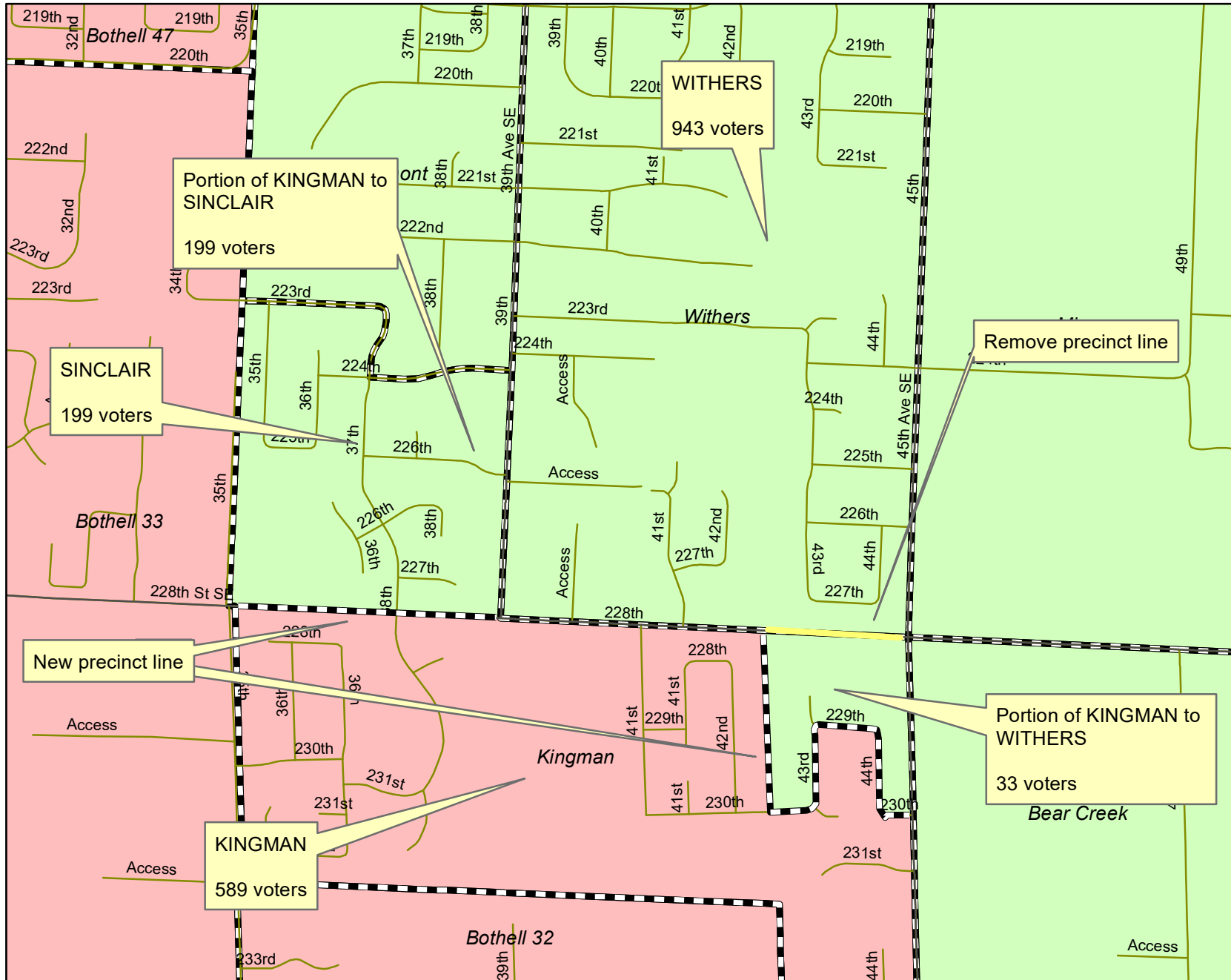
STONE GATE to RED OAK (new) due to legislative district change

(County Council District 3)



KINGMAN to SINCLAIR (new) and WITHERS due to legislative district change

(County Council District 4)



Legend

- Major Roads
- Streets
- Legislative**
- 1
- 44



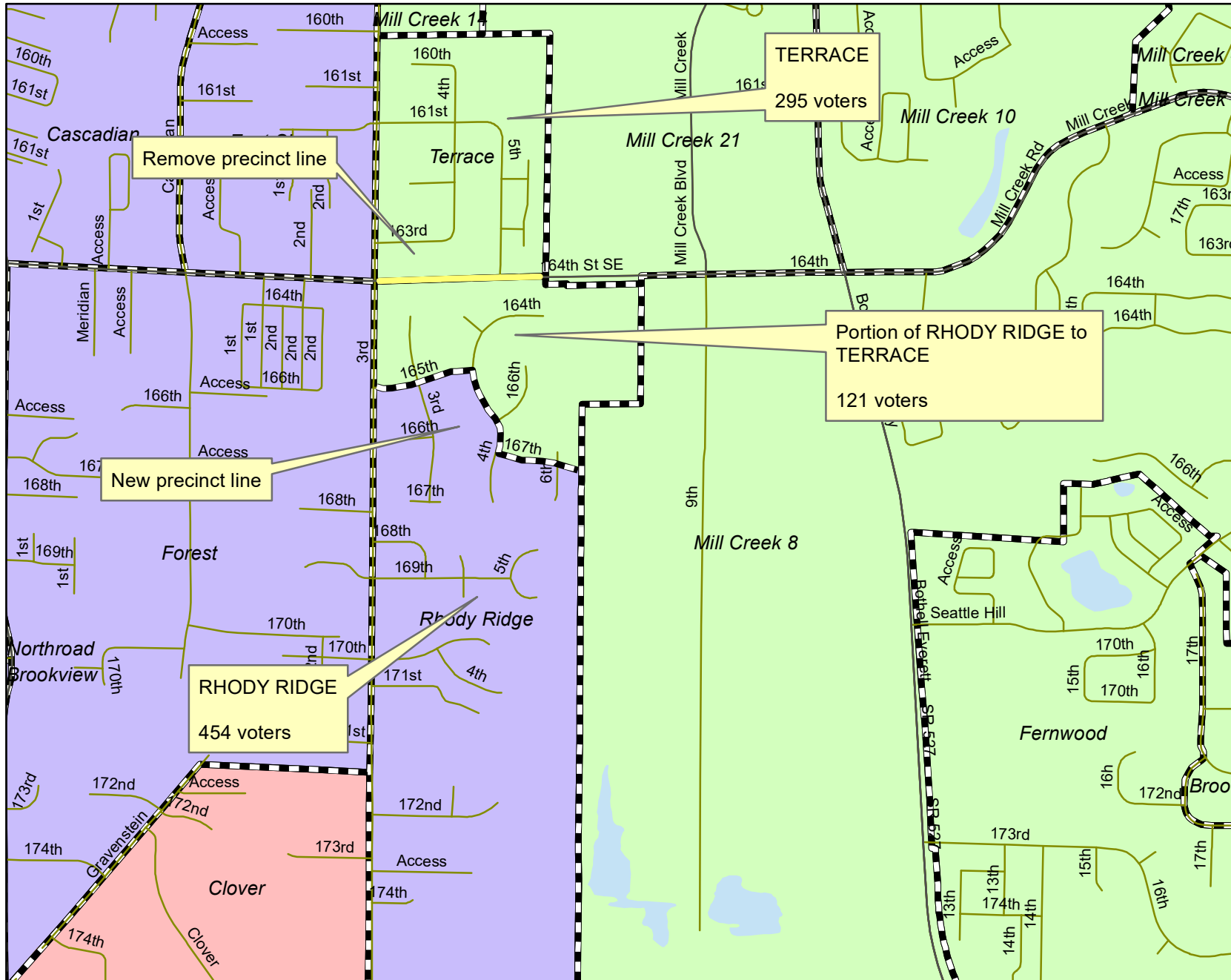
Snohomish County Elections
A Division of the Auditor's Office



Map #

RHODY RIDGE to TERRACE due to legislative district change

(County Council District 4)



Legend

- Major Roads
- Streets

Legislative

- 1
- 21
- 44



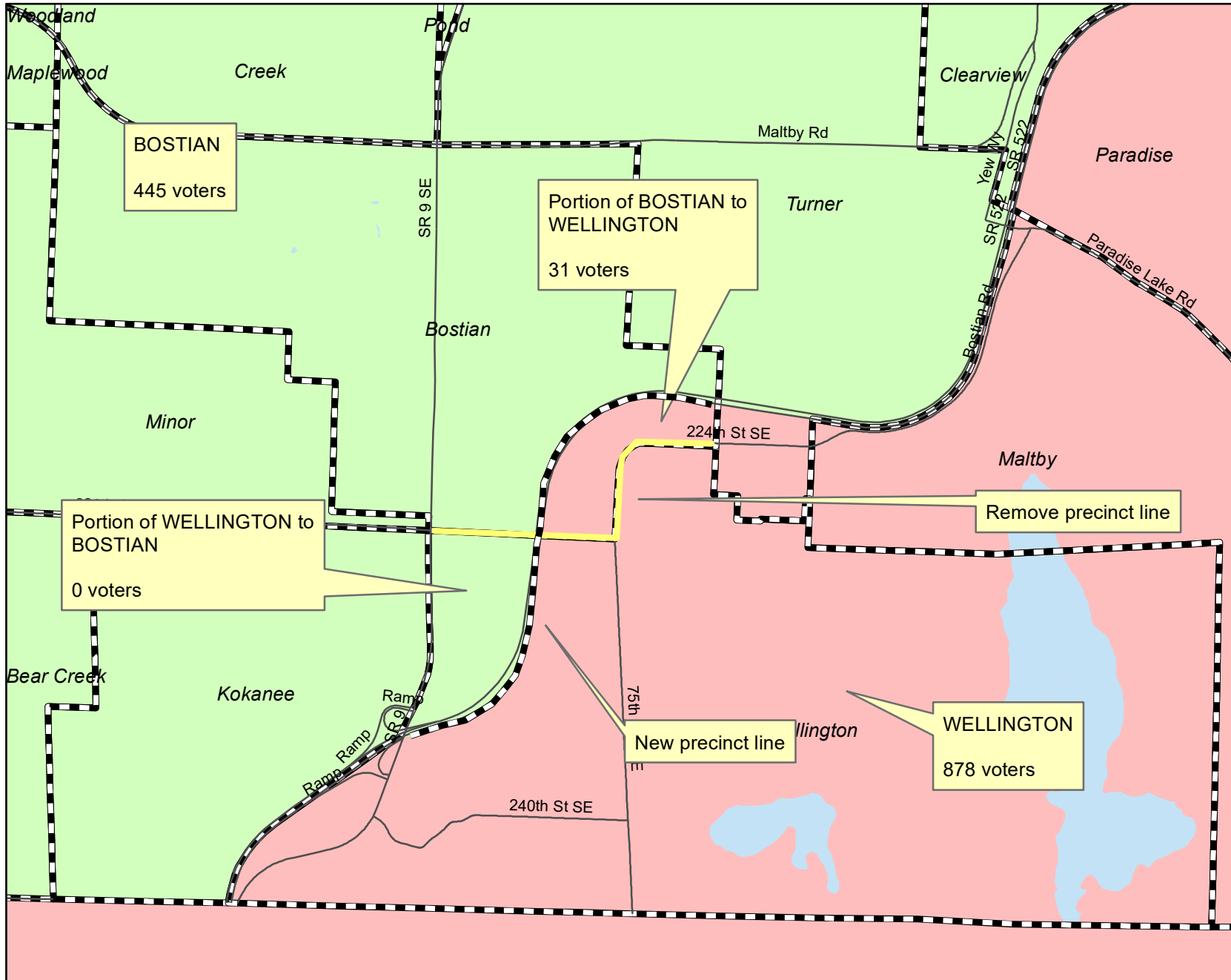
Snohomish County Elections
A Division of the Auditor's Office



Map #

BOSTIAN to / from WELLINGTON due to legislative district change

(County Council District 5)



Legend
— Major Roads
Legislative
1
44



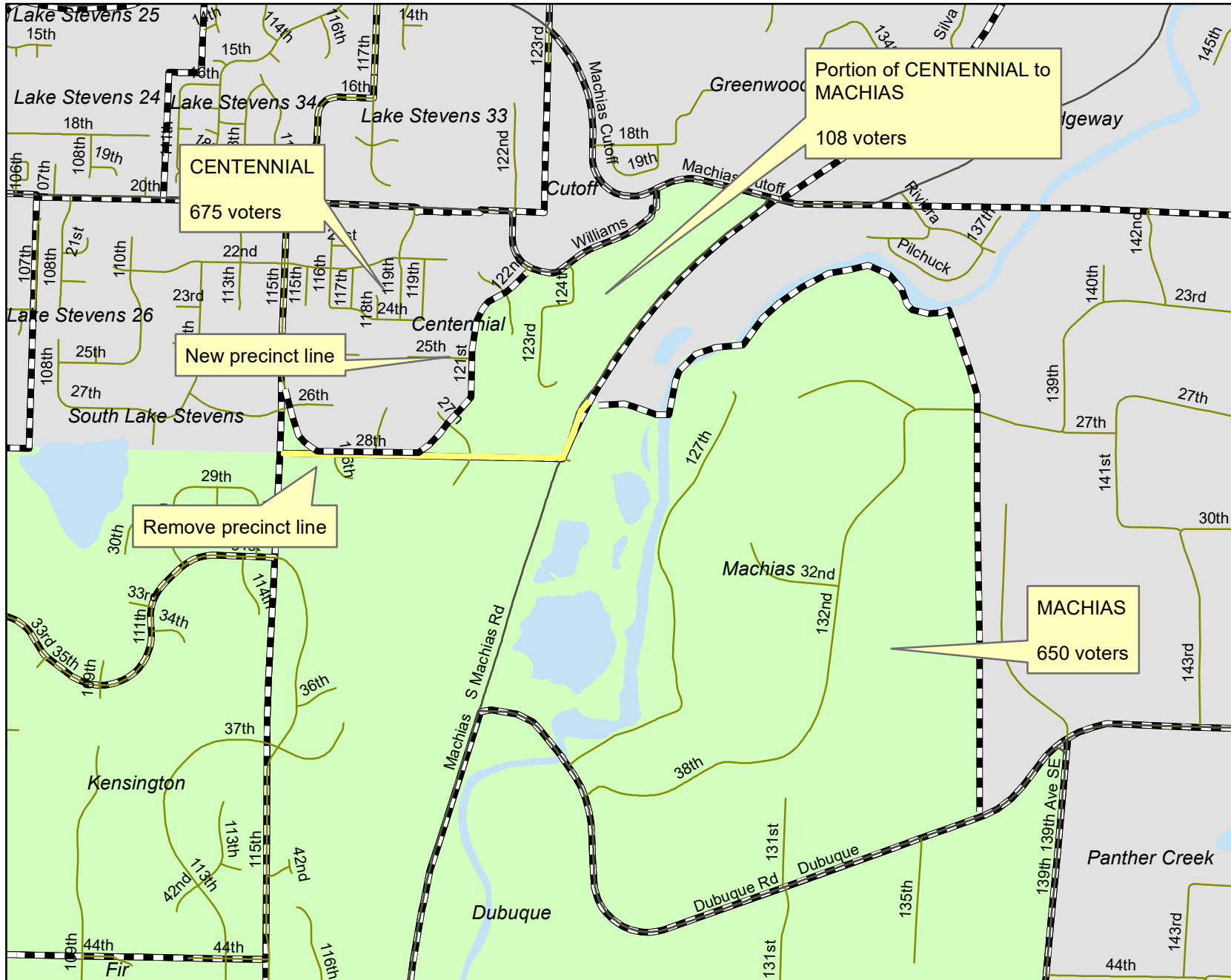
Snohomish County Elections
A Division of the Auditor's Office

41

Map #

CENTENNIAL to MACHIAS due to legislative district change

(County Council District 5)



Legend

- Major Roads
- Streets
- Legislative**
- 39
- 44



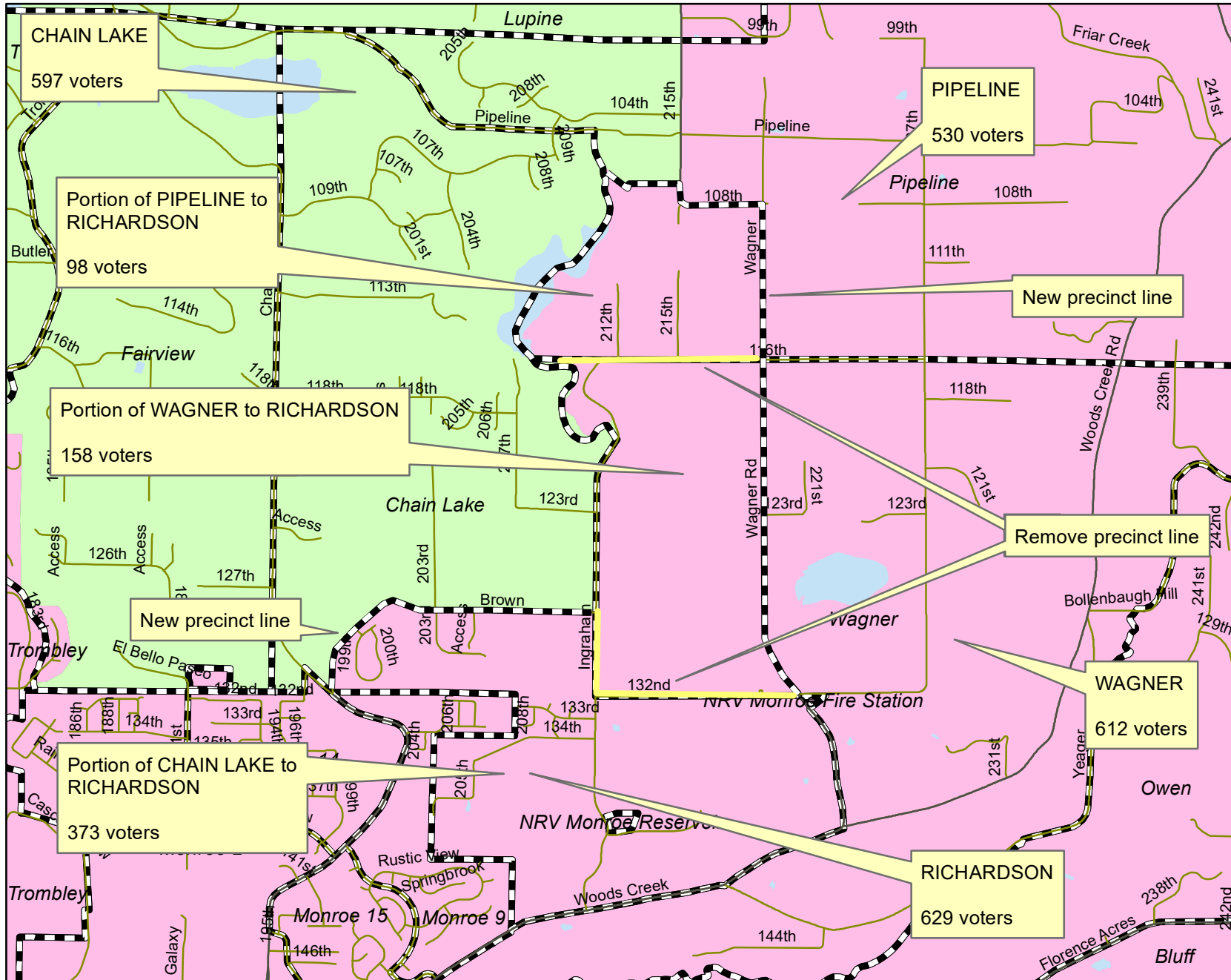
Snohomish County Elections
A Division of the Auditor's Office

42

Map #

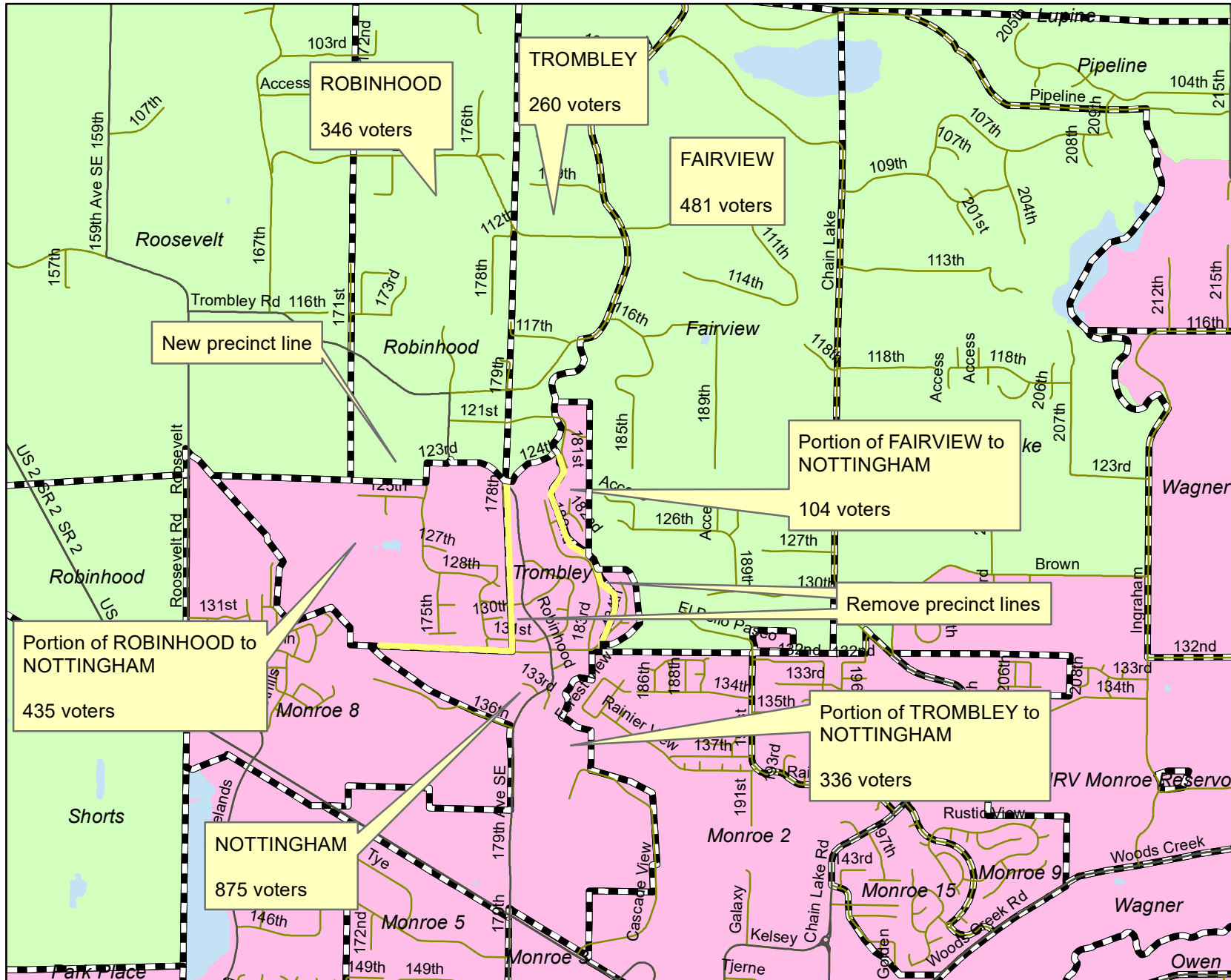
CHAIN LAKE, PIPELINE, and WAGNER to RICHARDSON (new) due to legislative district change

(County Council District 5)



FAIRVIEW, ROBINHOOD and TROMBLEY to NOTTINGHAM (new) due to legislative district change

(County Council District 5)



- Legend**
- Major Roads
 - Streets
- Legislative**
- 12
 - 44



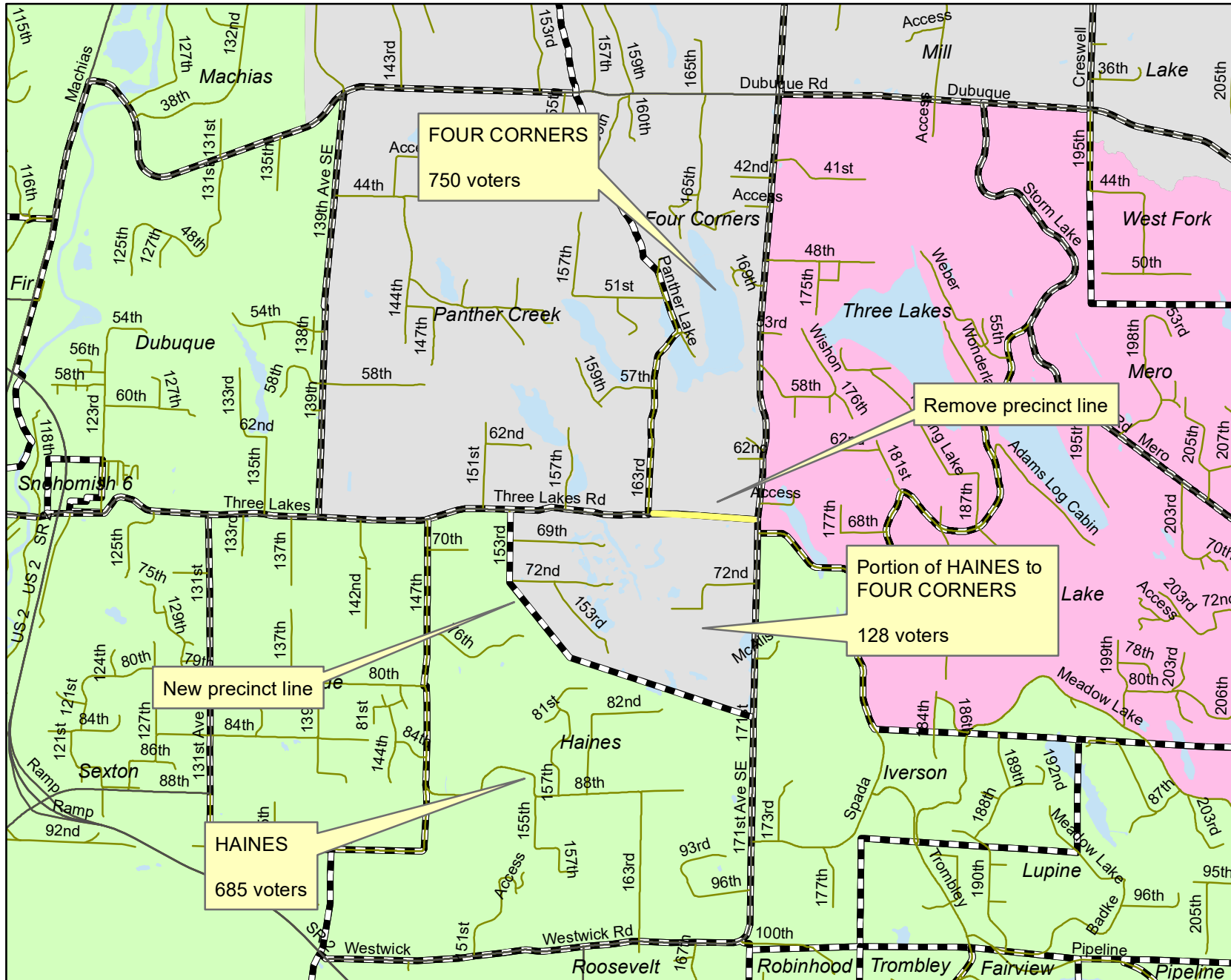
Snohomish County Elections
A Division of the Auditor's Office



Map #

HAINES to FOUR CORNERS due to legislative district change

(County Council District 5)



- Legend**
- Major Roads
 - Streets
- Legislative**
- 12
 - 39
 - 44

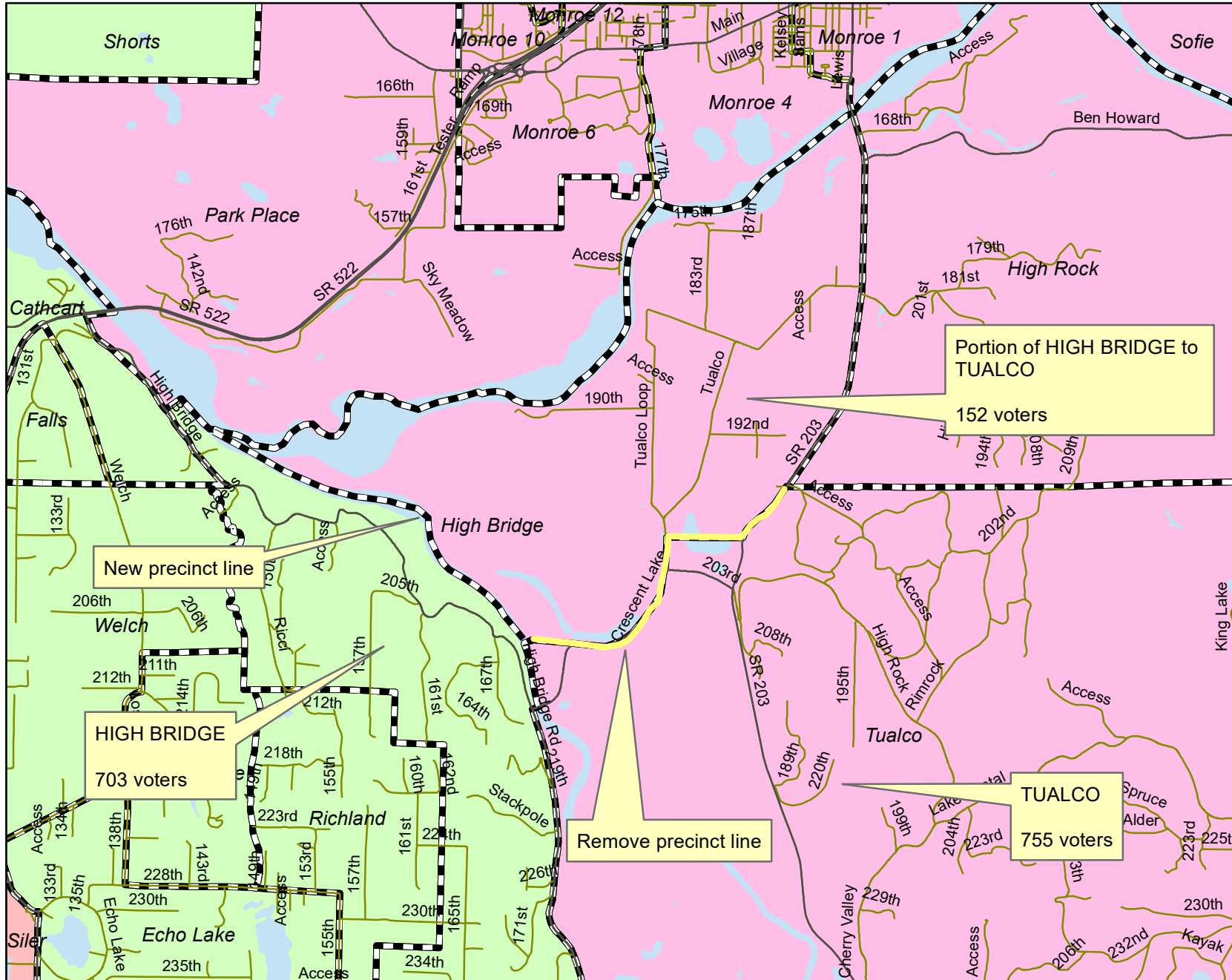



Snohomish County Elections
A Division of the Auditor's Office

45
Map #

HIGH BRIDGE to TUALCO due to legislative district change

(County Council District 5)



- Legend**
- Major Roads
 - Streets
- Legislative**
- 1
 - 12
 - 44



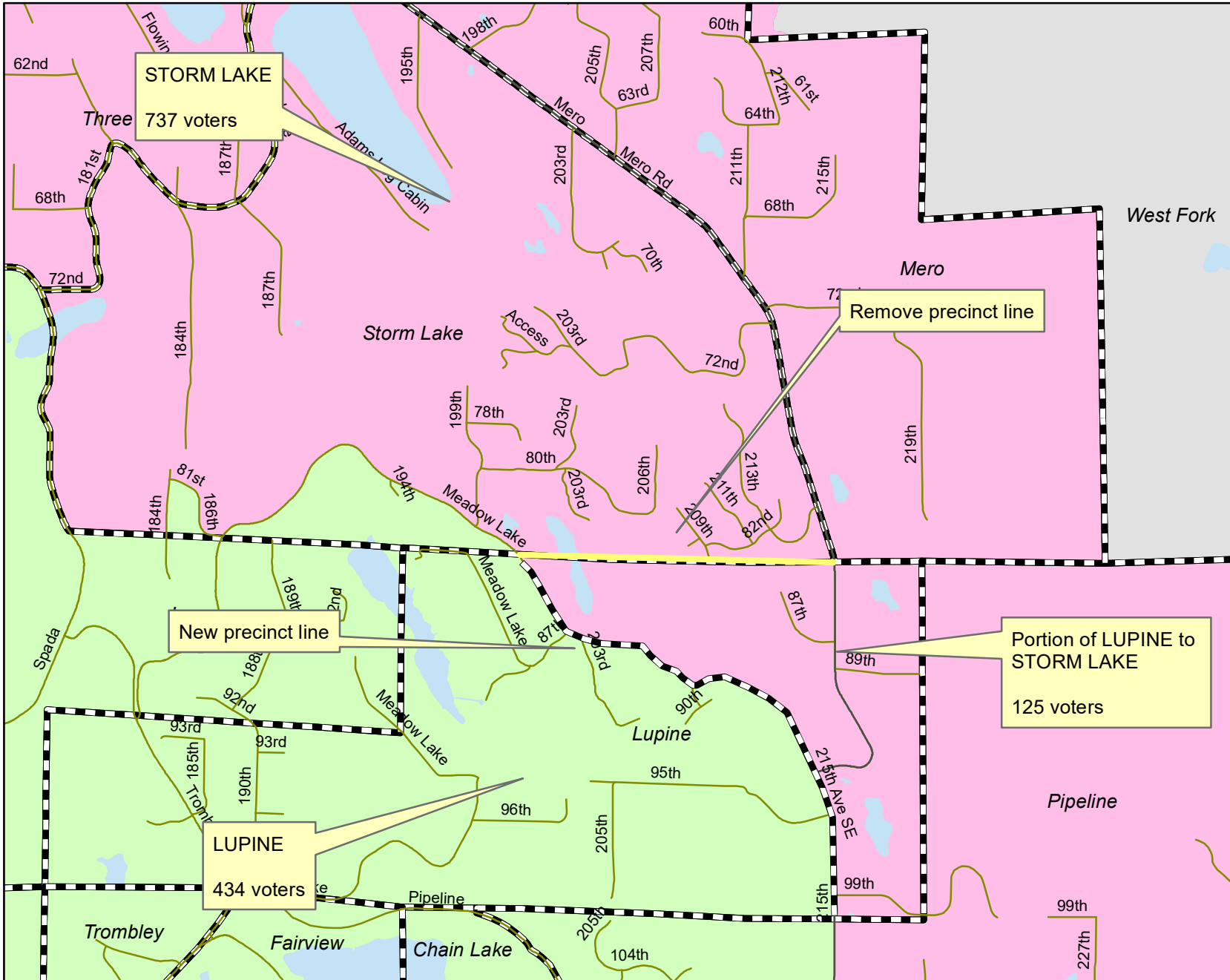

Snohomish County Elections
 A Division of the Auditor's Office

46

Map #

LUPINE to STORM LAKE due to legislative district change

(County Council District 1)



Legend

- Major Roads
- Streets

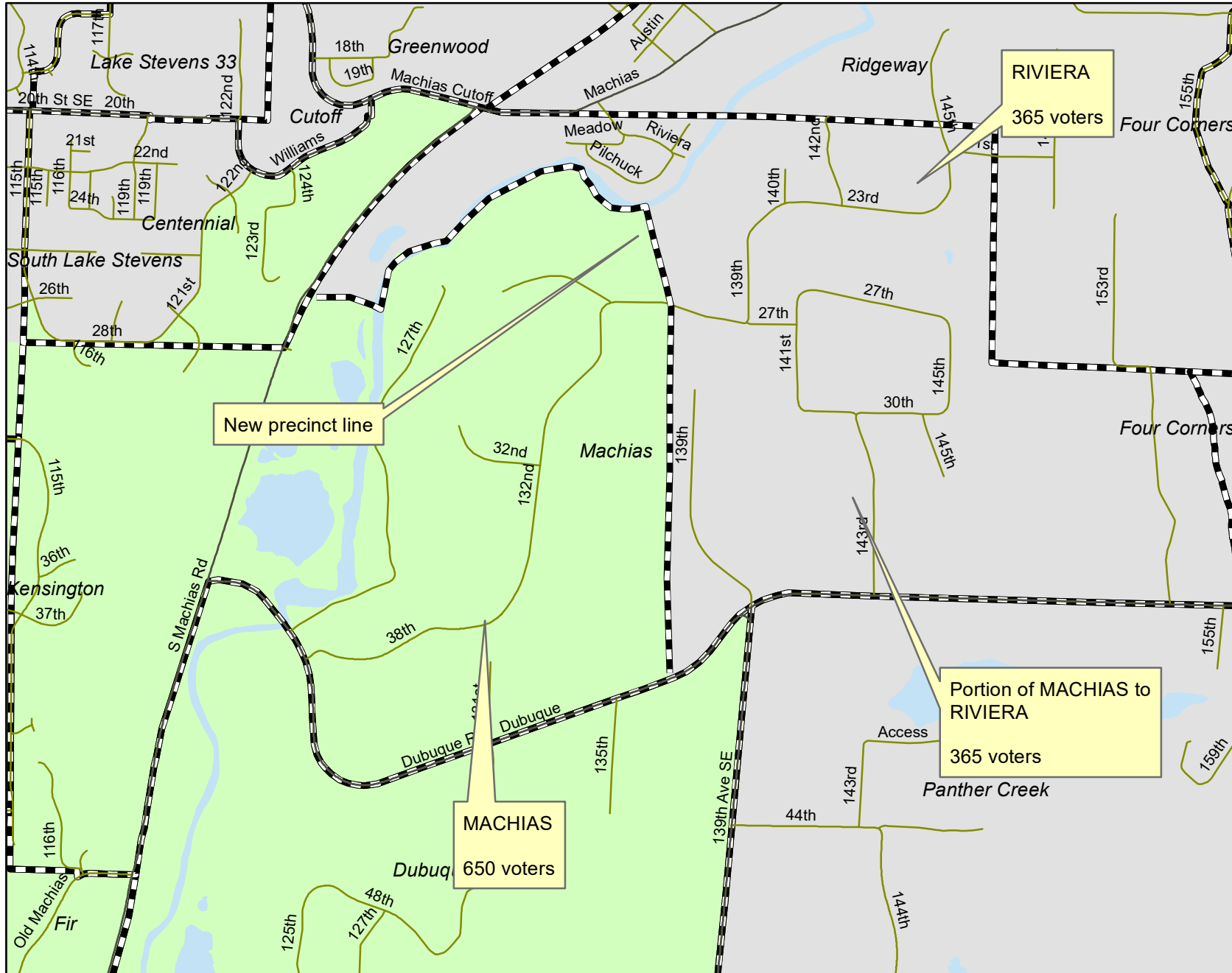
Legislative

- 12 (Pink)
- 39 (Grey)
- 44 (Green)



MACHIAS to RIVIERA (new) due to legislative district change

(County Council District 5)



Legend

- Major Roads
 - Streets
- ID
- 39
 - 44



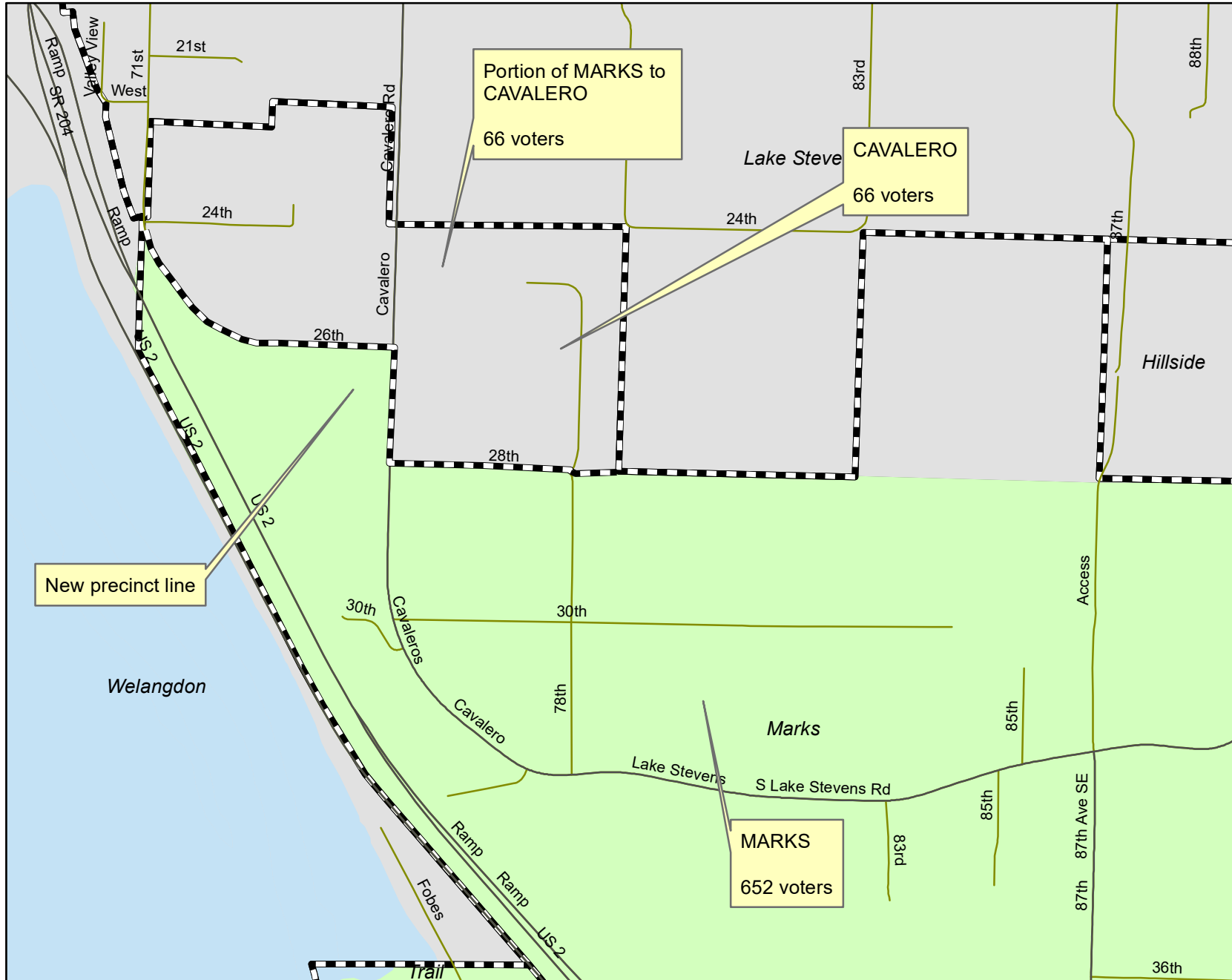
Snohomish County Elections
A Division of the Auditor's Office

48

Map #

MARKS to CAVALERO (new) due to legislative district change

(County Council District 5)



- Legend**
- Major Roads
 - Streets
- Legislative**
- 39
 - 44



Snohomish County Elections
A Division of the Auditor's Office

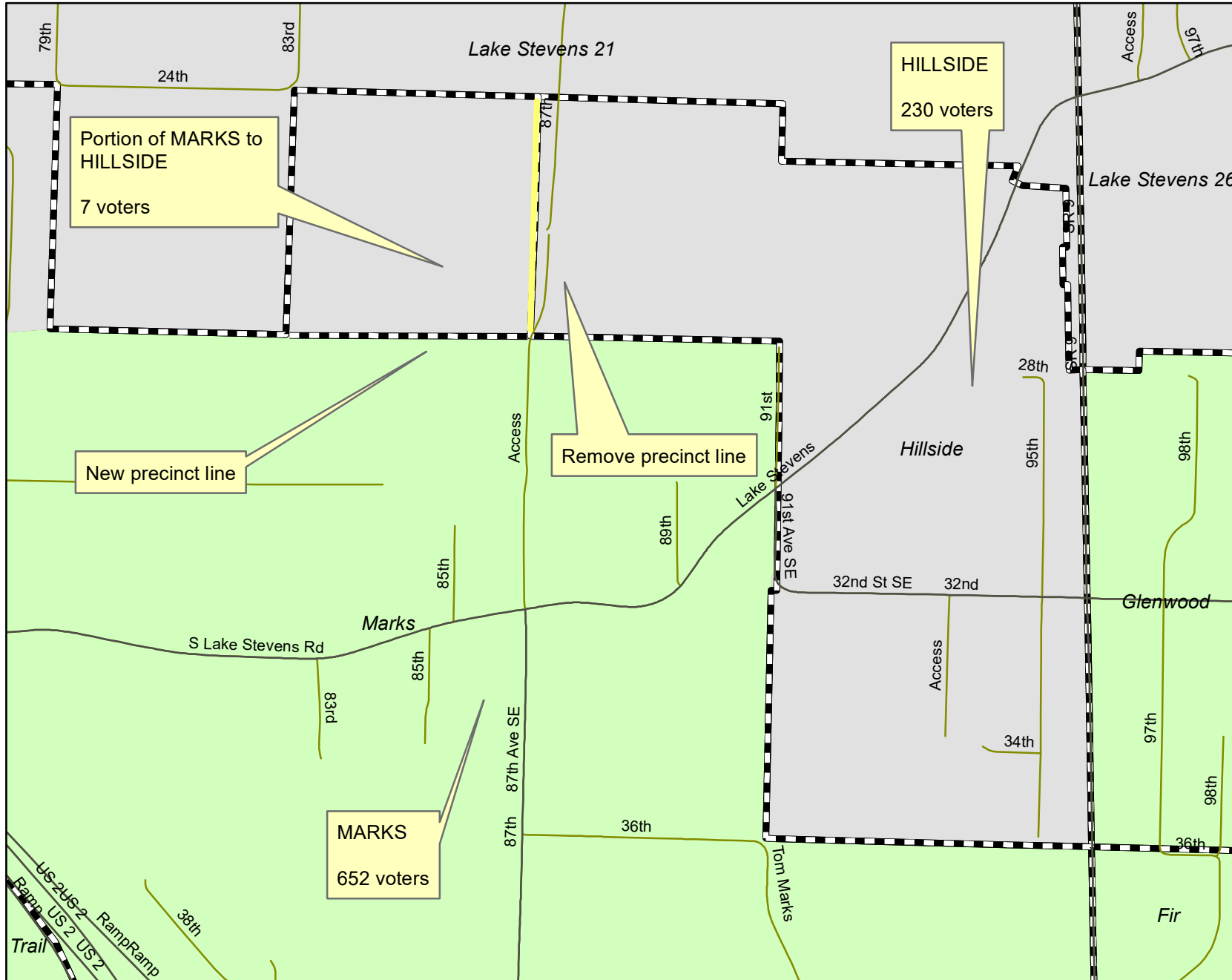
49

Map #

MARKS to HILLSIDE

due to legislative district change

(County Council District 5)



Legend

- Major Roads
- Streets
- Legislative**
- 39
- 44



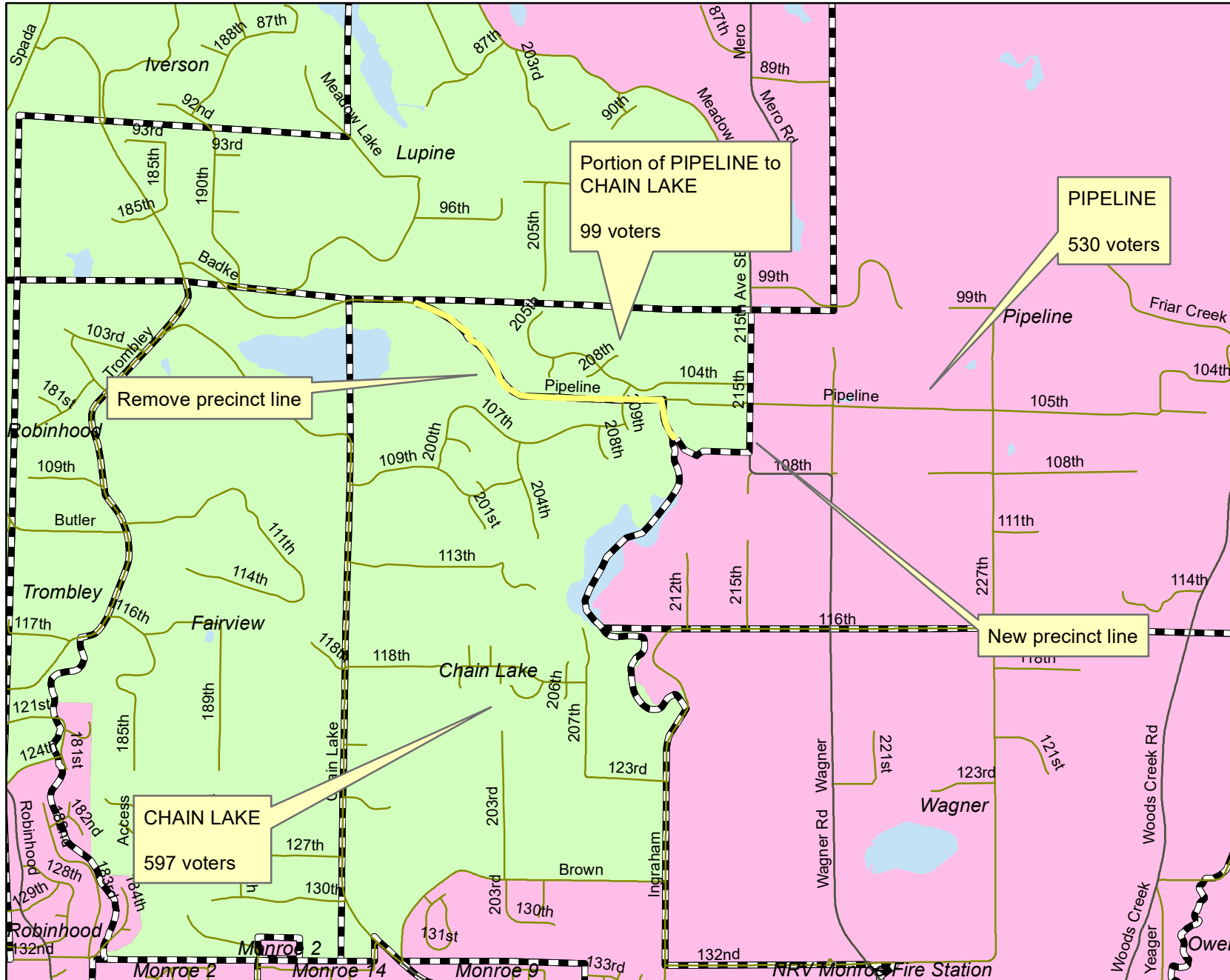
Snohomish County Elections
A Division of the Auditor's Office



Map #

PIPELINE to CHAIN LAKE due to legislative district change

(County Council District 5)



- Legend**
- Major Roads
 - Streets
- Legislative**
- 12
 - 44



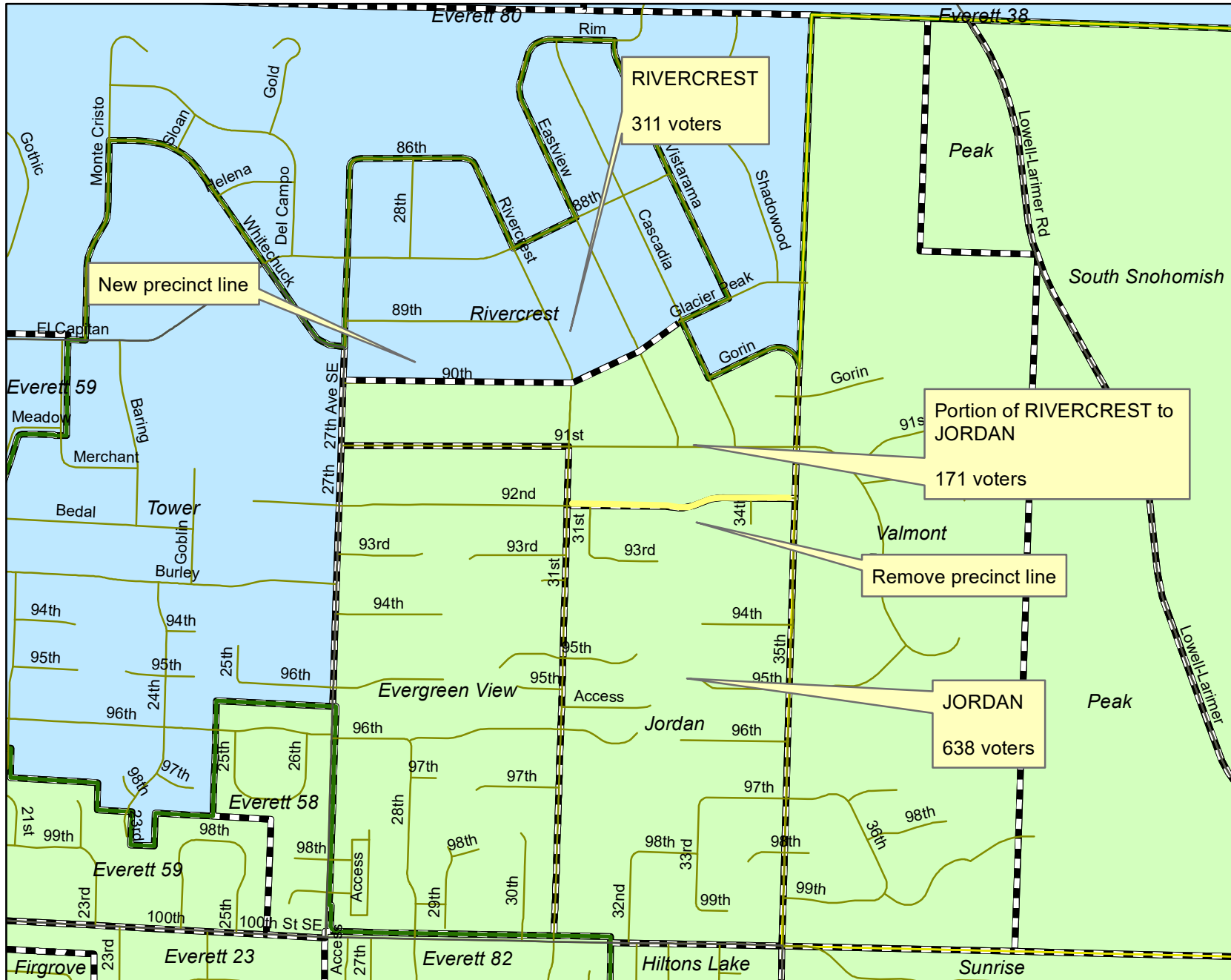

Snohomish County Elections
A Division of the Auditor's Office

51
Map #

RIVERCREST to JORDAN

due to legislative district change

(County Council District 5)



Legend

- Major Roads
- Streets
- Legislative**
- 38
- 44
- Justice Court District
- Council District



Snohomish County Elections
A Division of the Auditor's Office

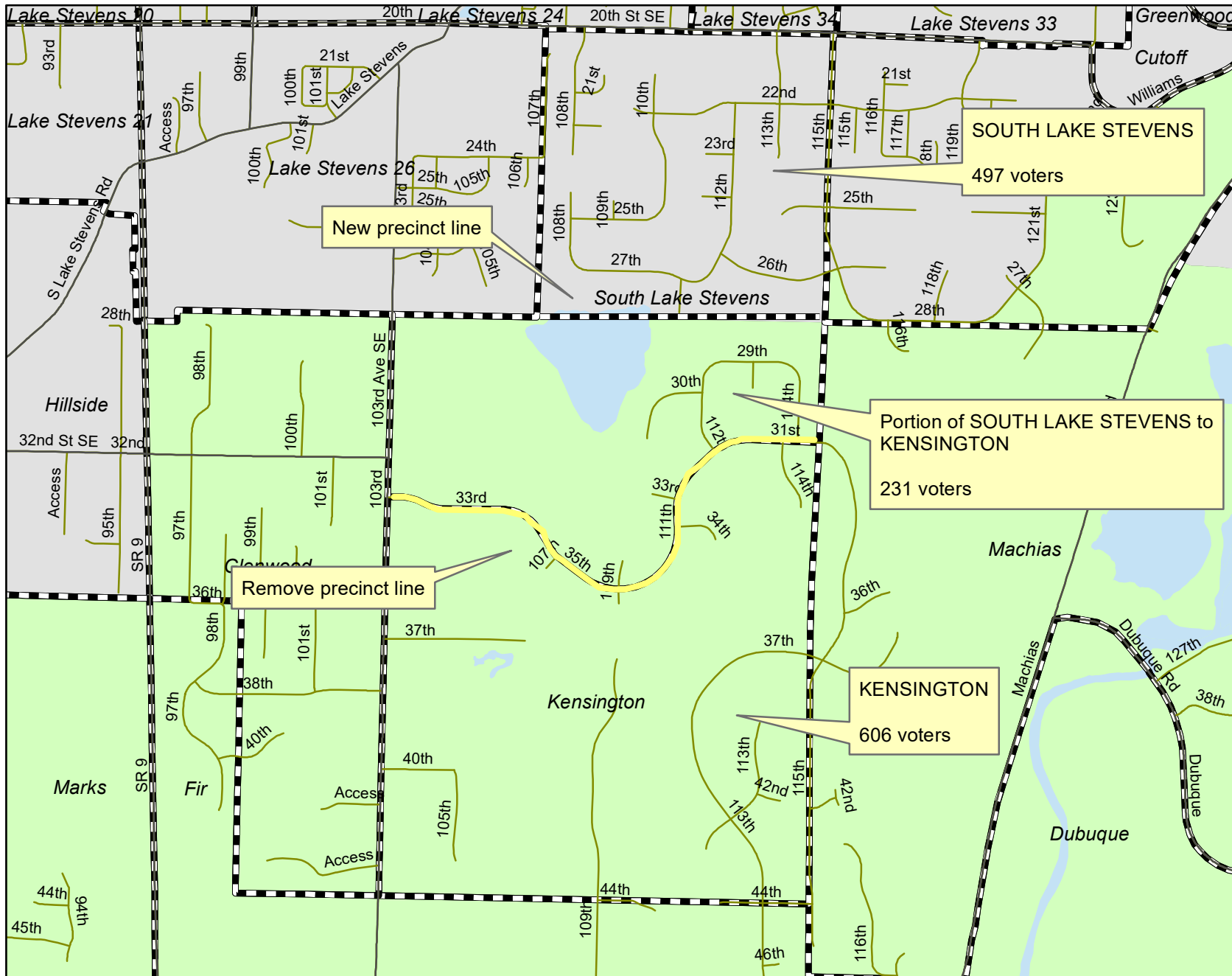
52

Map #

SOUTH LAKE STEVENS to KENSINGTON

due to legislative district change

(County Council District 5)



- Legend**
- Major Roads
 - Streets
- Legislative**
- 39
 - 44



Snohomish County Elections
A Division of the Auditor's Office

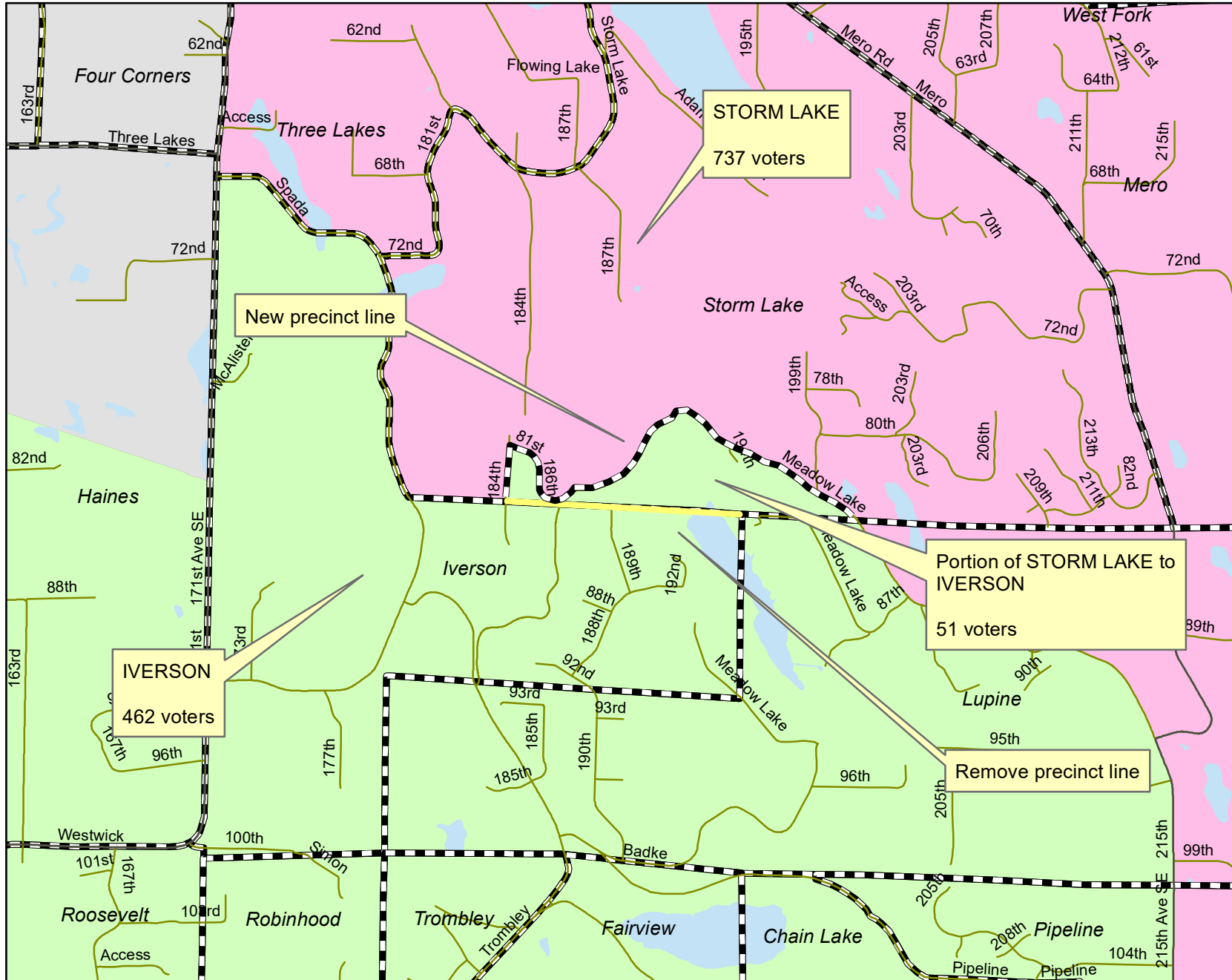
54

Map #

STORM LAKE to IVERSON

due to legislative district change

(County Council District 5)



Legend

- Major Roads
- Streets

Legislative

- 12 (pink)
- 39 (grey)
- 44 (green)



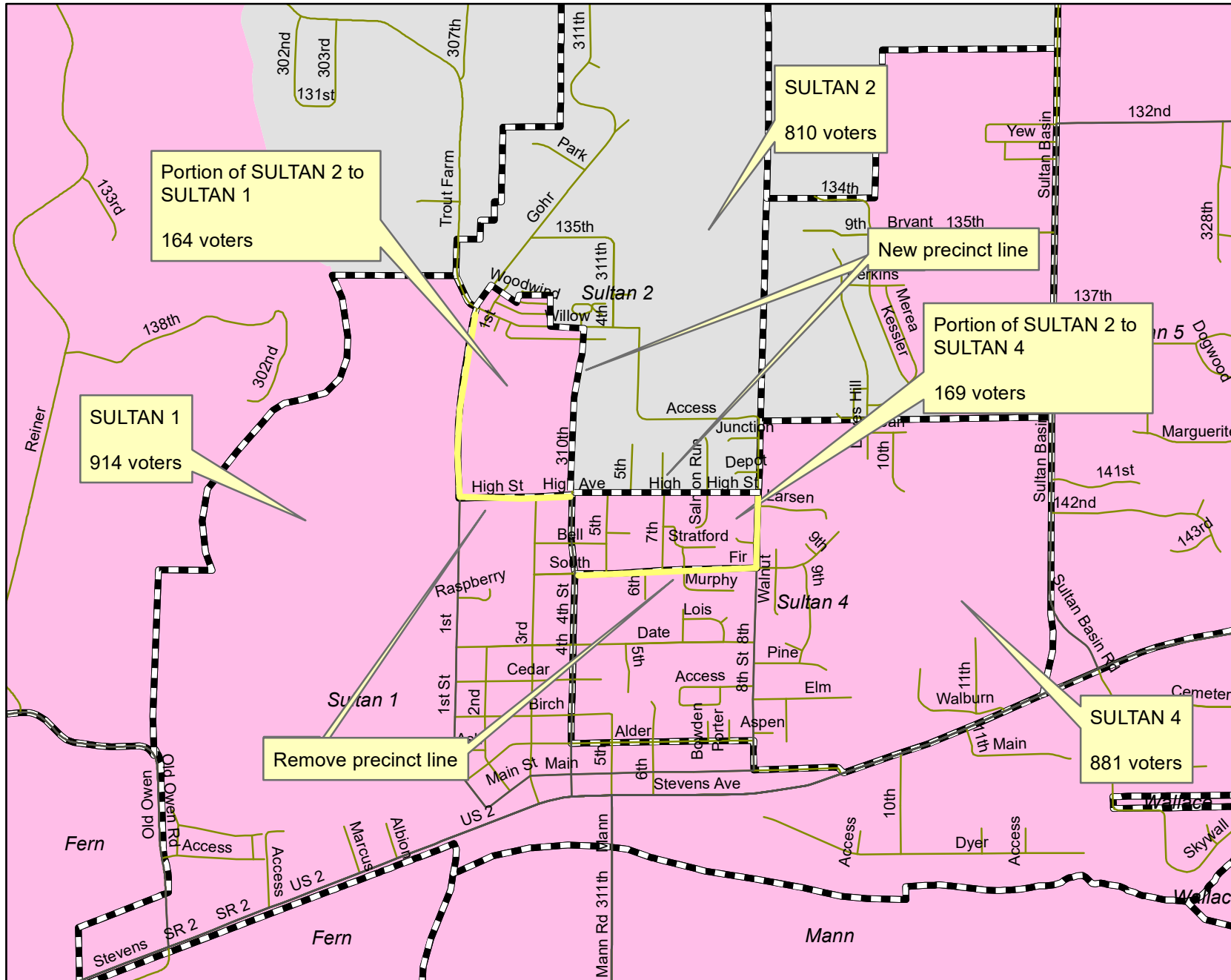
Snohomish County Elections
A Division of the Auditor's Office



Map #

SULTAN 2 to SULTAN 1 and SULTAN 4 due to legislative district change

(County Council District 5)



- Legend**
- Major Roads
 - Streets
- Legislative**
- 12 (pink)
 - 39 (grey)



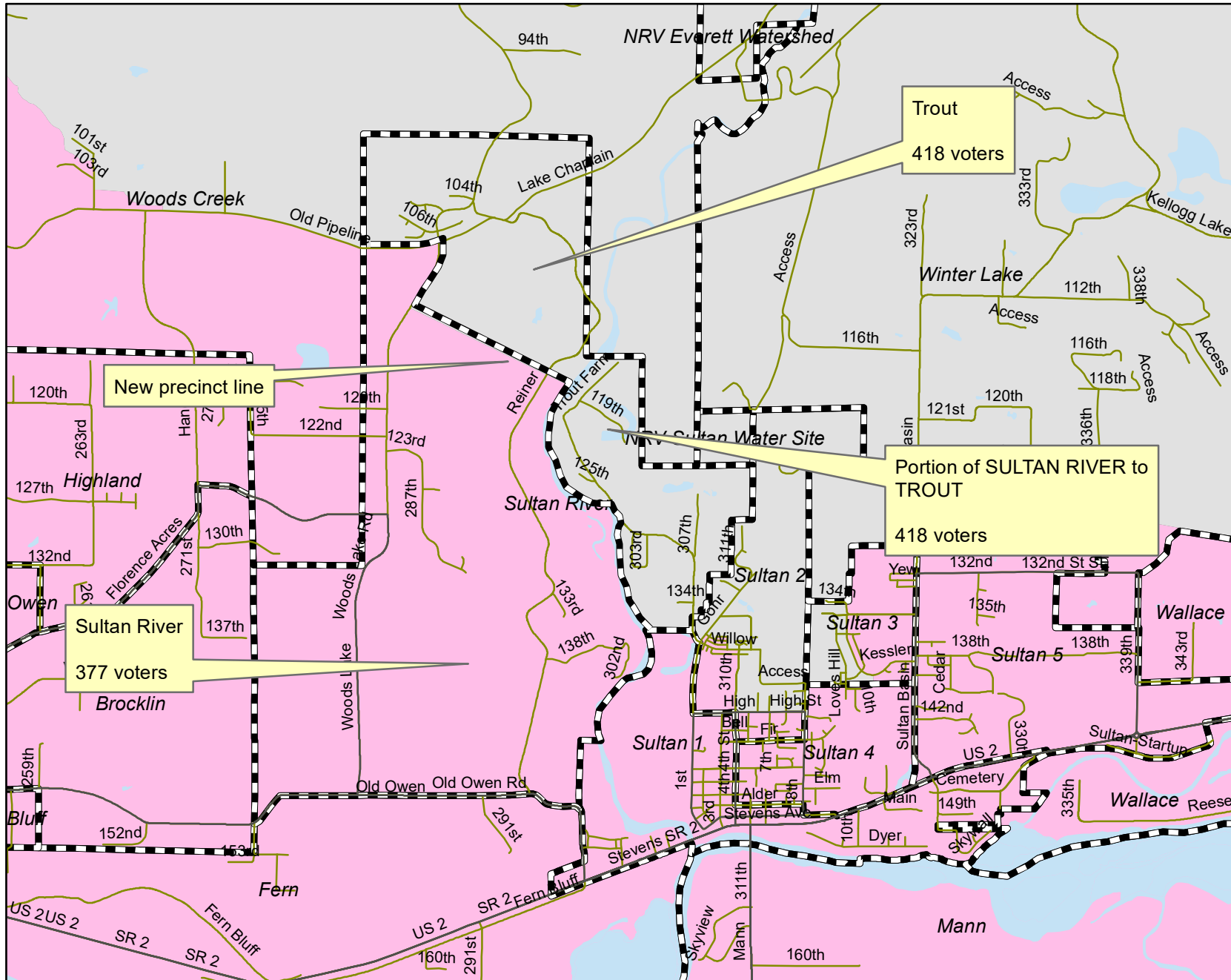
Snohomish County Elections
A Division of the Auditor's Office

56

Map #

SULTAN RIVER to TROUT (new) due to legislative district change

(County Council District 5)



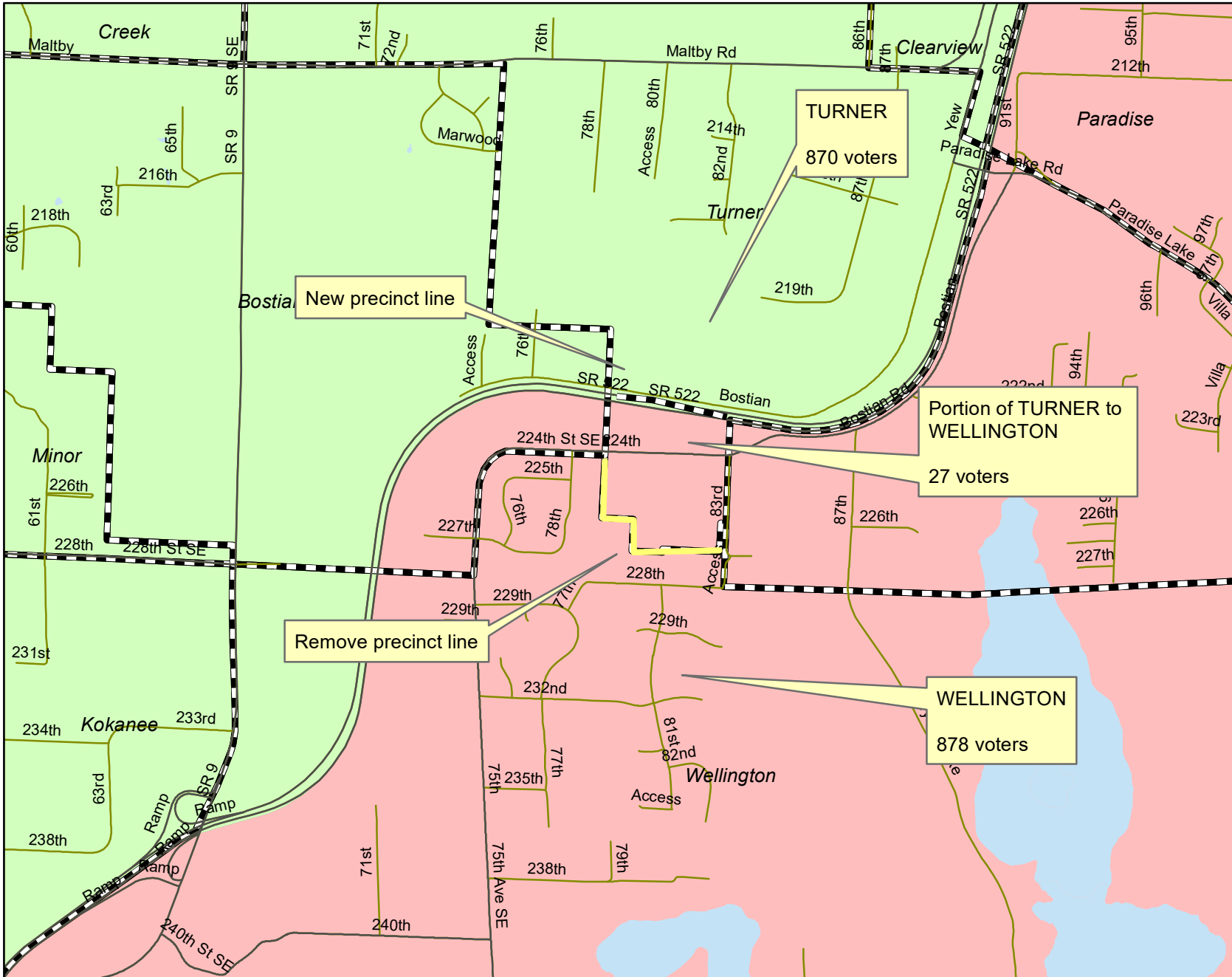
- Legend**
- Major Roads
 - Streets
- Legislative**
- 12
 - 39



58
Map #

TURNER to WELLINGTON due to legislative district change

(County Council District 5)



Snohomish County Elections
A Division of the Auditor's Office

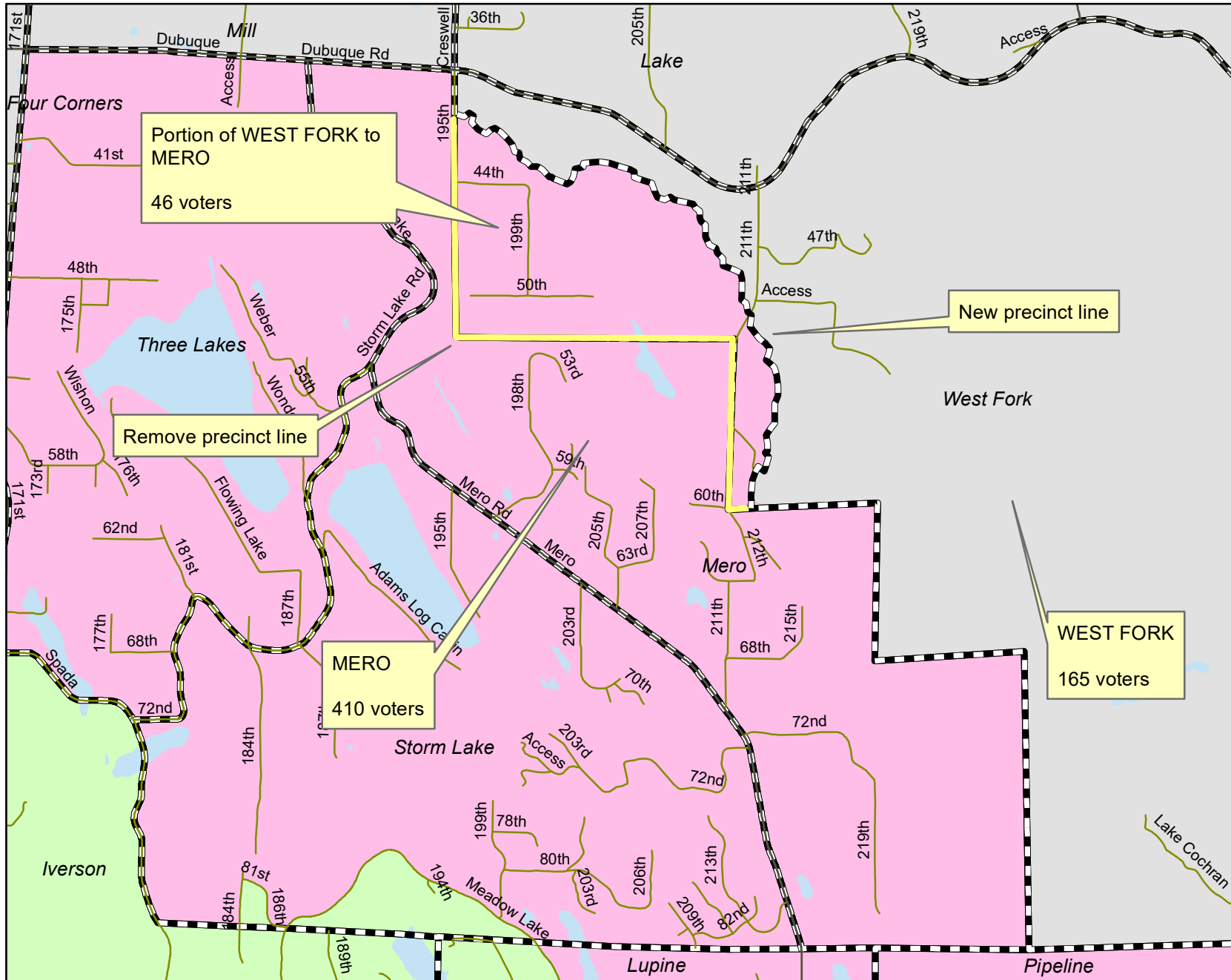
59

Map #

WEST FORK to MERO

due to legislative district change

(County Council District 5)



Legend

- Major Roads
- Streets

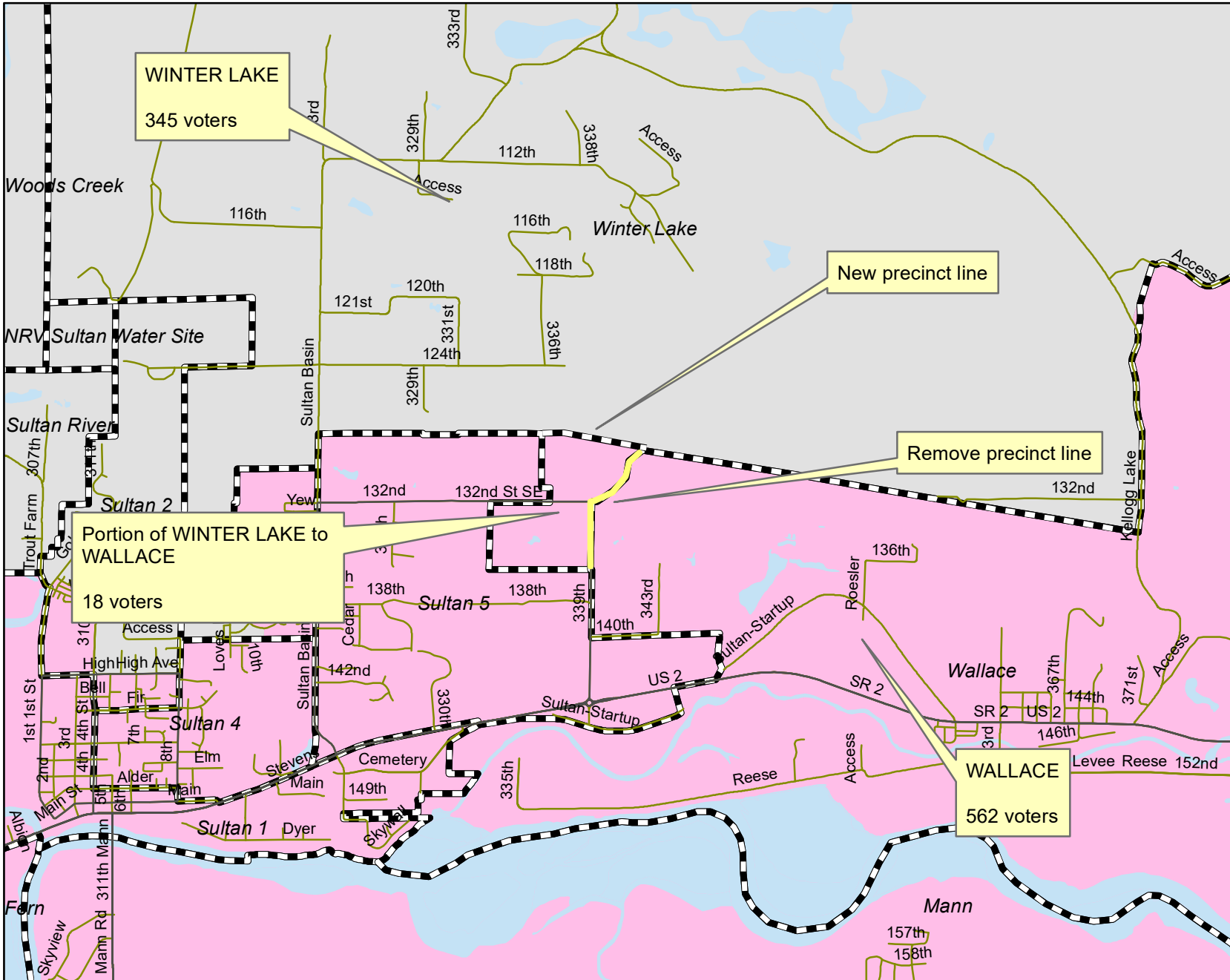
Legislative

- 12
- 39
- 44



WINTER LAKE to WALLACE

(County Council District 5)



Legend

- Major Roads
- Streets
- Legislative**
- 12 (Pink)
- 39 (Grey)



Snohomish County Elections
A Division of the Auditor's Office

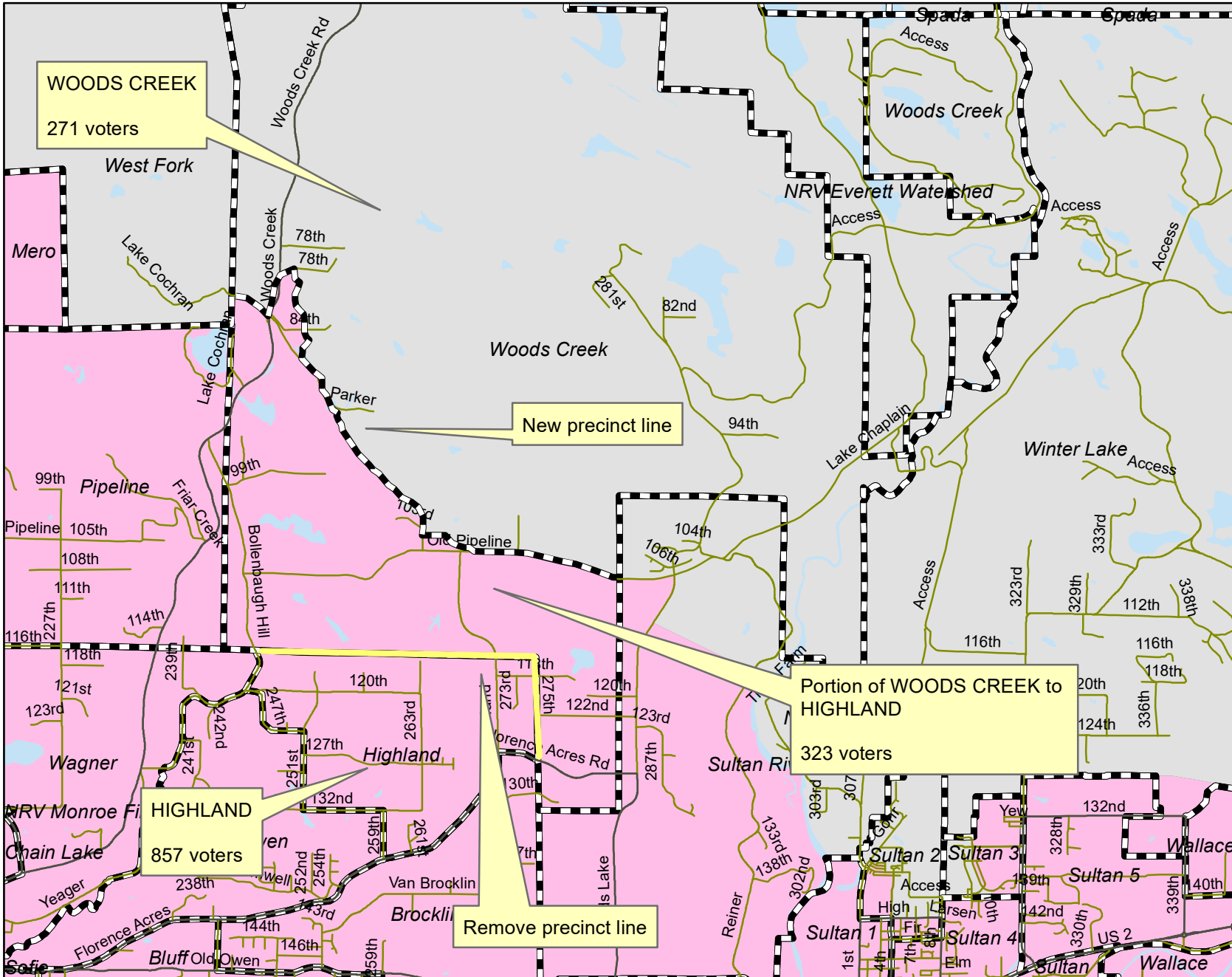
61

Map #

WOODS CREEK to HIGHLAND

due to legislative district change

(County Council District 5)



- Legend**
- Major Roads
 - Streets
- Legislative**
- 12 (pink)
 - 39 (grey)



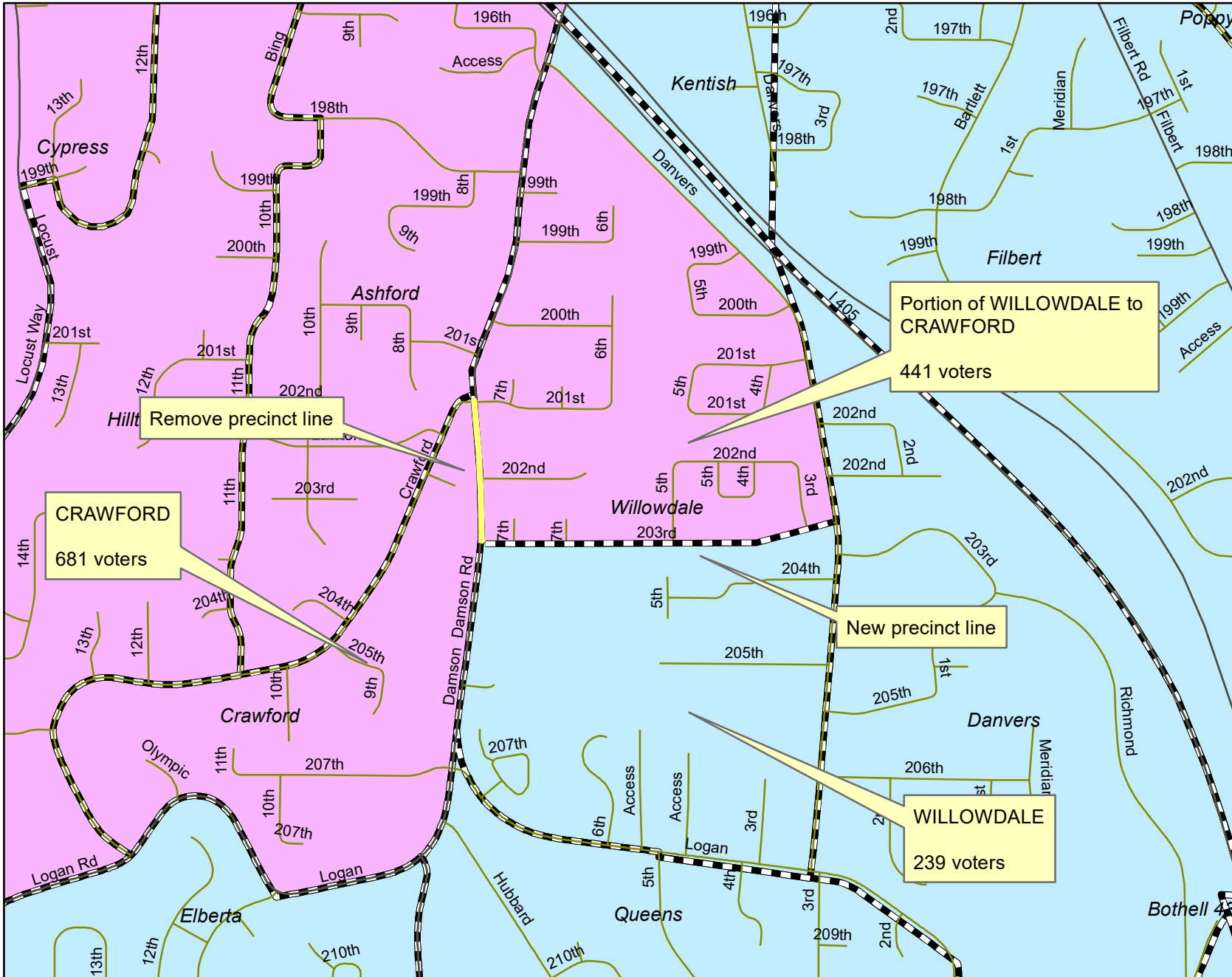
Snohomish County Elections
A Division of the Auditor's Office

62

Map #

WILLOWDALE to CRAWFORD due to county council district change

(County Council Districts 3 and 4)



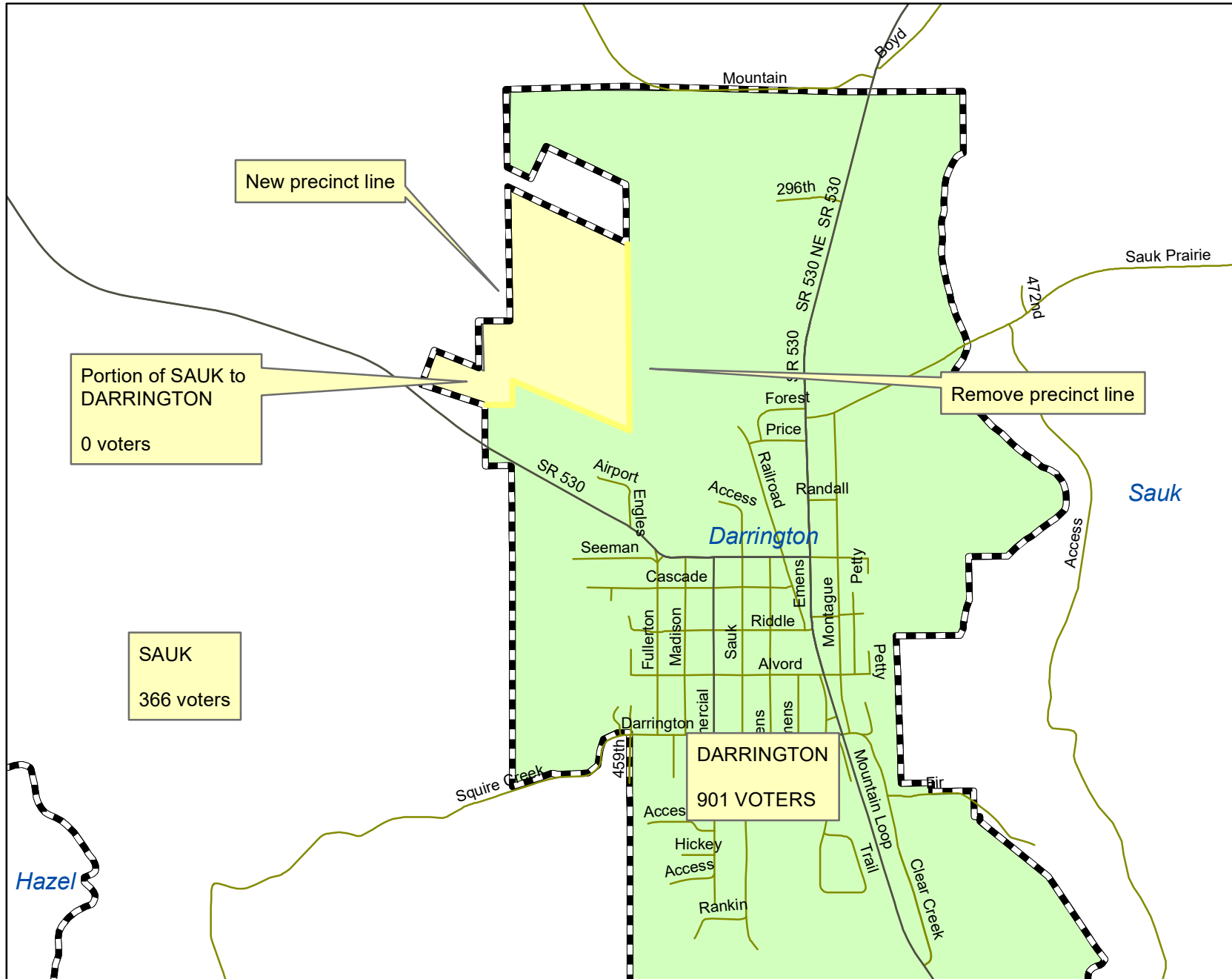
- Legend**
- Major Roads
 - Streets
- County Council**
- 3
 - 4



SAUK to DARRINGTON

due to annexation - Ord 764

(County Council District 1)



Legend

- Major Roads
- Streets
- ▤ Precinct Boundary

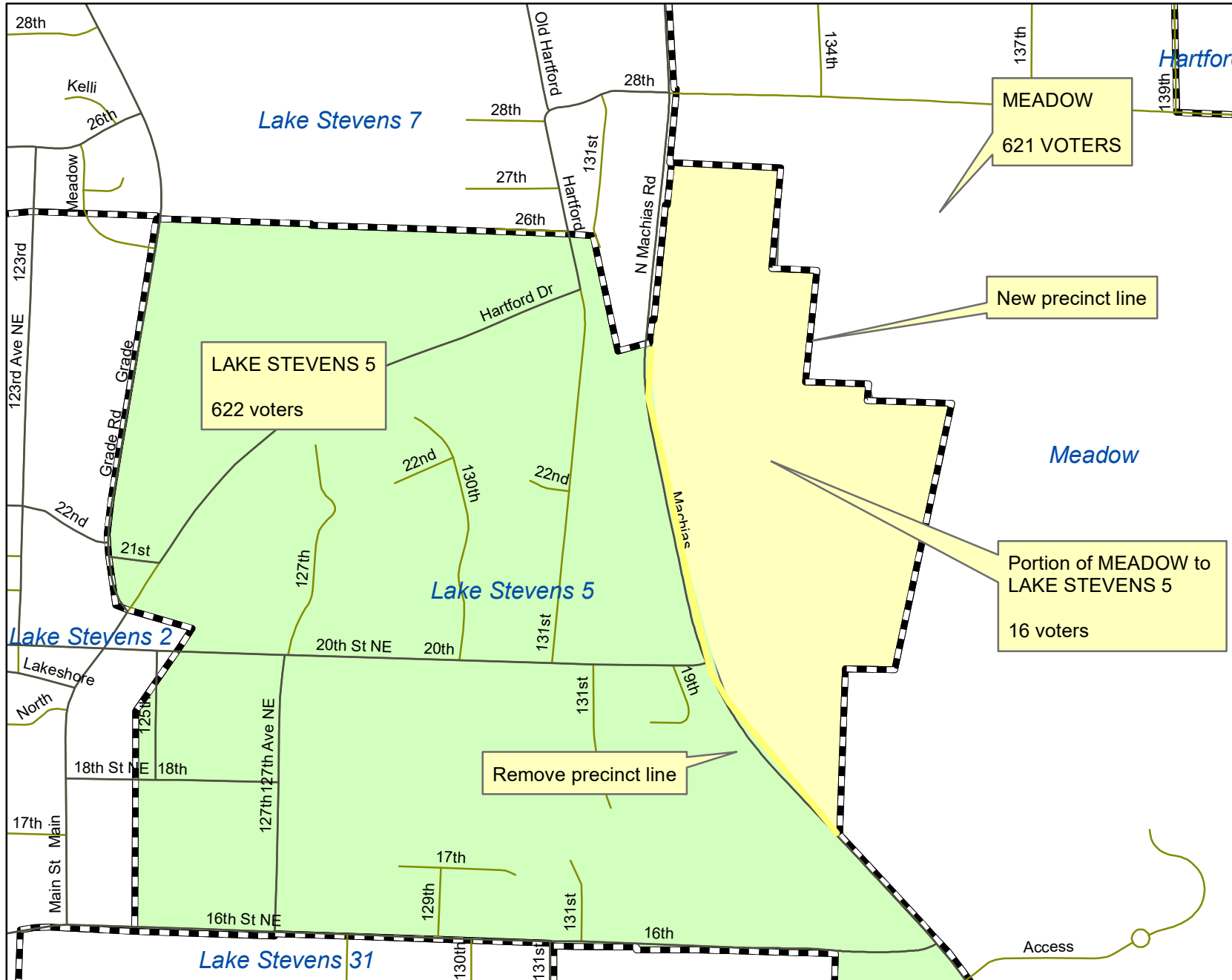
Snohomish County Elections
A Division of the Auditor's Office

64

Map #

MEADOW to LAKE STEVENS 5 - Ord 1094

(County Council District 5)



Legend

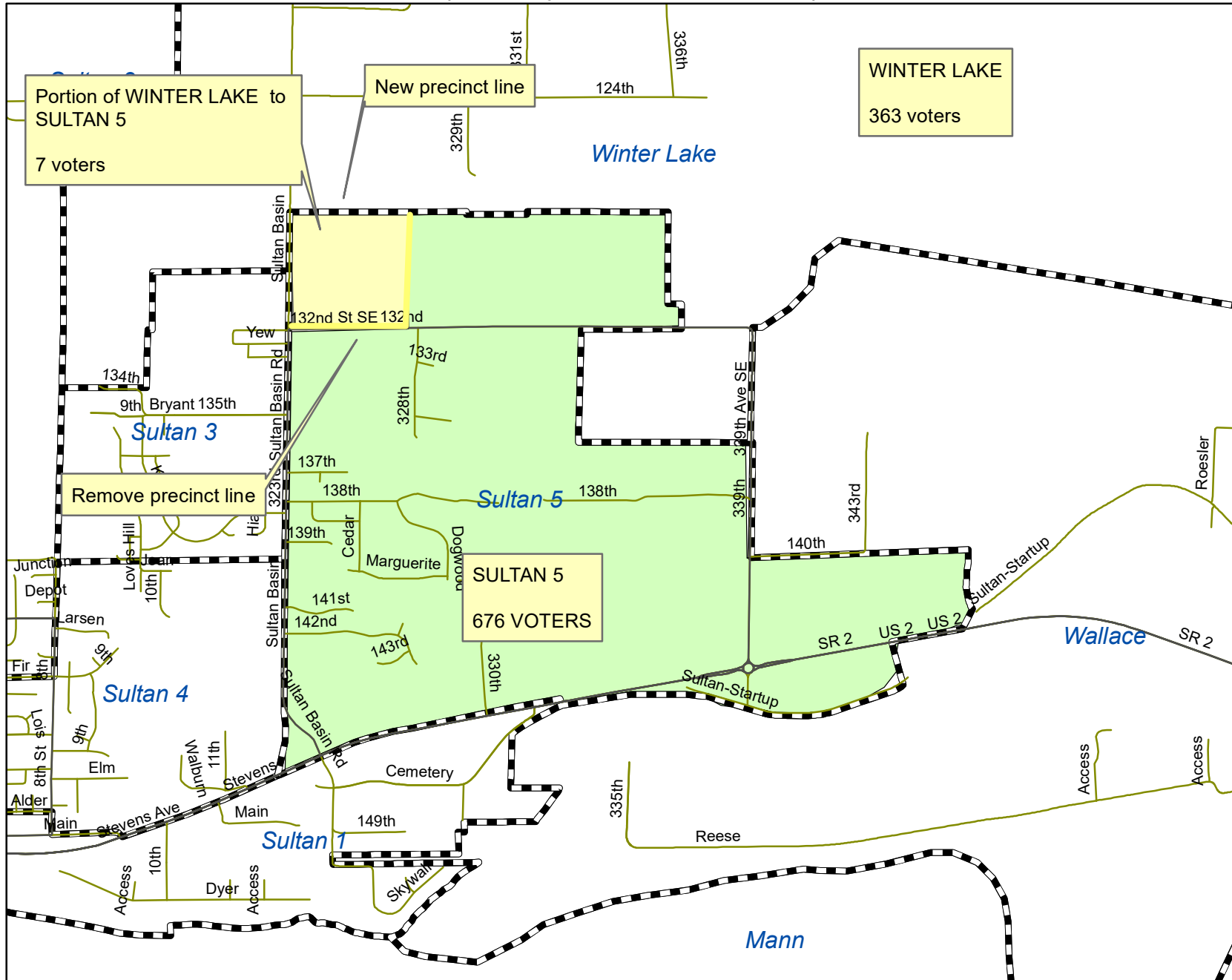
- Major Roads
- Streets
- Precinct Boundary


Snohomish County Elections
A Division of the Auditor's Office

66
Map #

WINTER LAKE to SULTAN 5 due to annexation - Ord 1349-21

(County Council District 5)

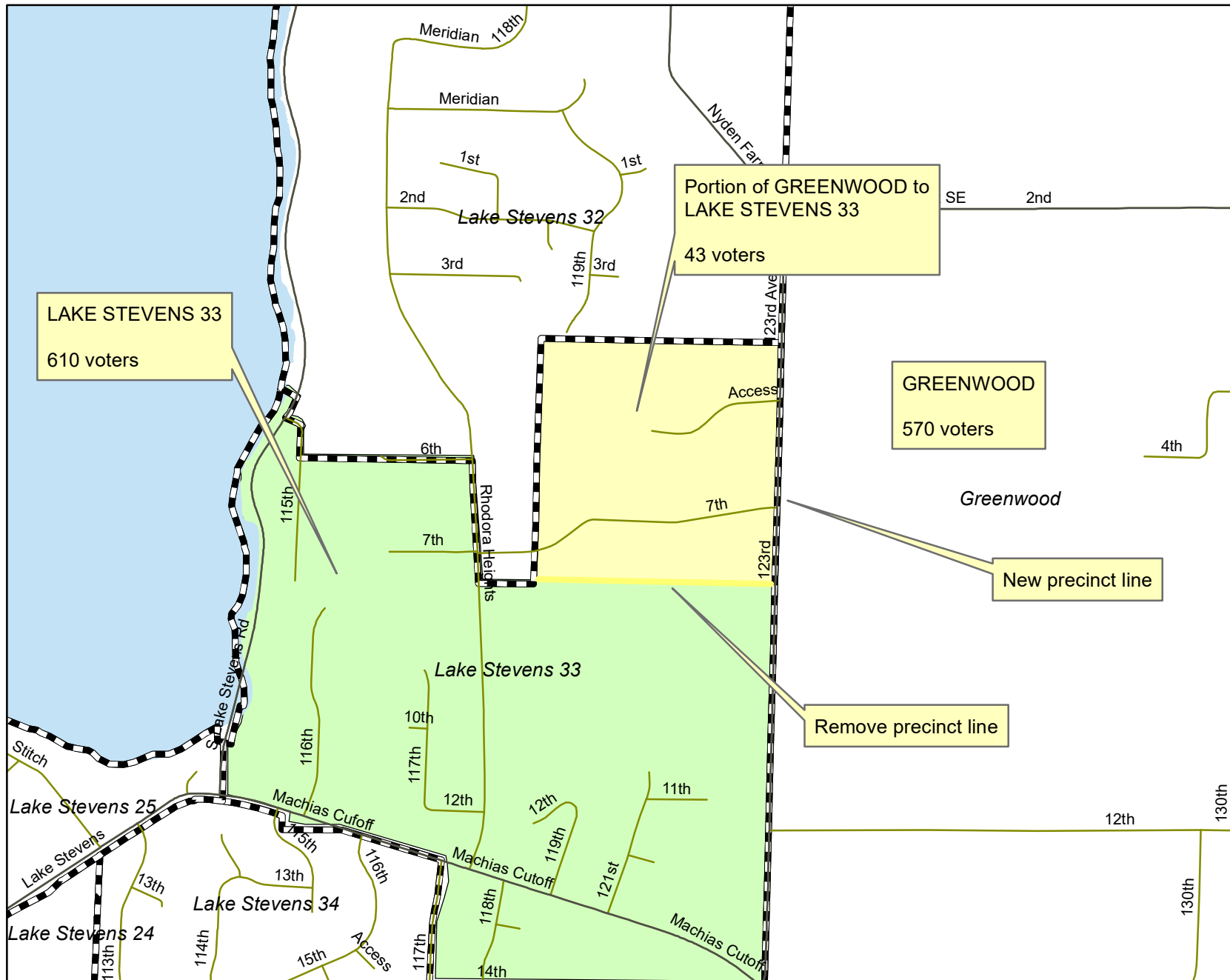


Legend

- Major Roads
- Streets
- ▭ Precinct Boundary

GREENWOOD to LAKE STEVENS 33 (new) due to annexation - Ord 1112

(County Council District 5)



Legend

- Major Roads
- Streets



Snohomish County Elections
A Division of the Auditor's Office

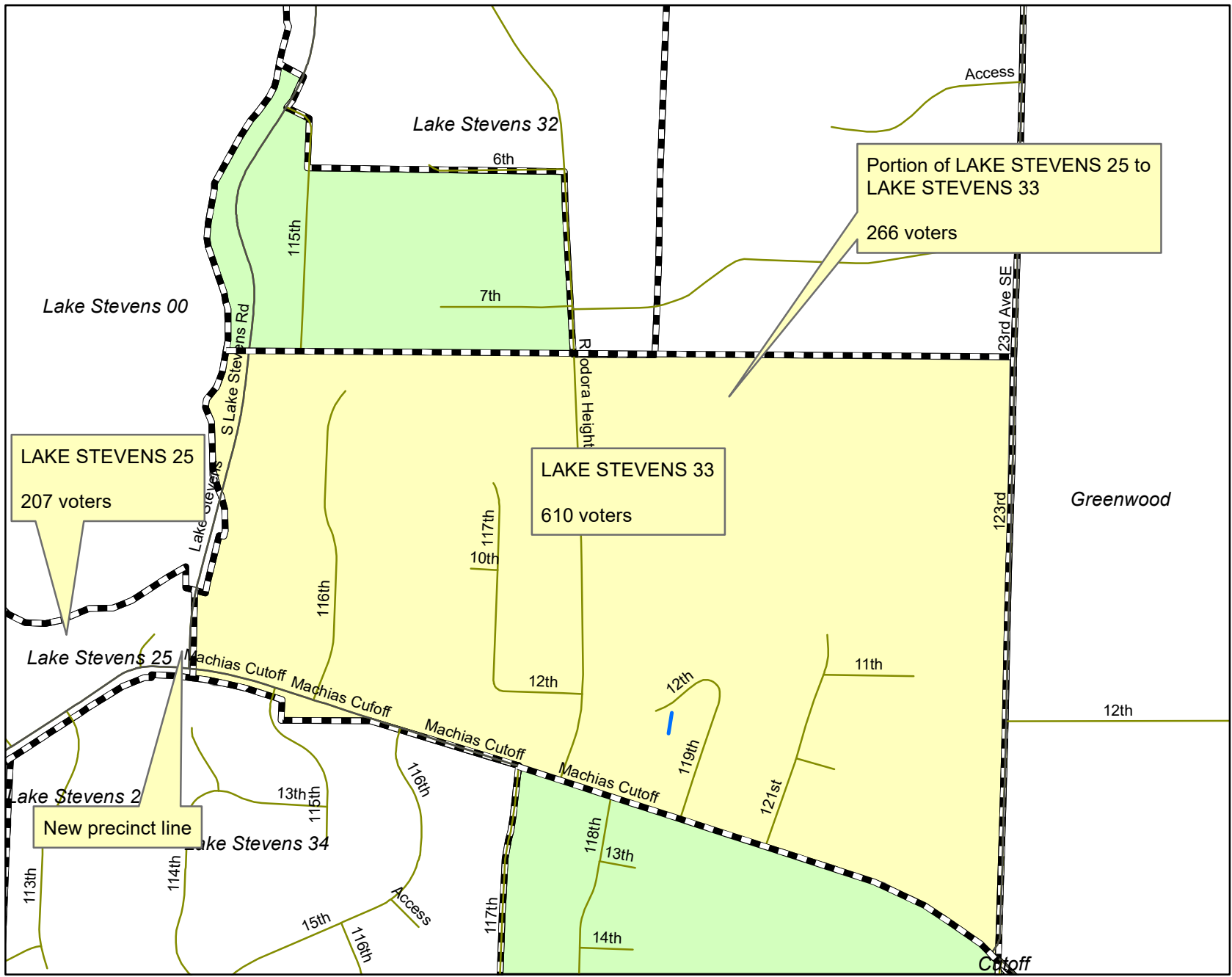
69

Map #

LAKE STEVENS 25 to LAKE STEVENS 33 (new)

due to annexation - Ord 1112

(County Council District 5)



Legend
 — Major Roads
 — Streets



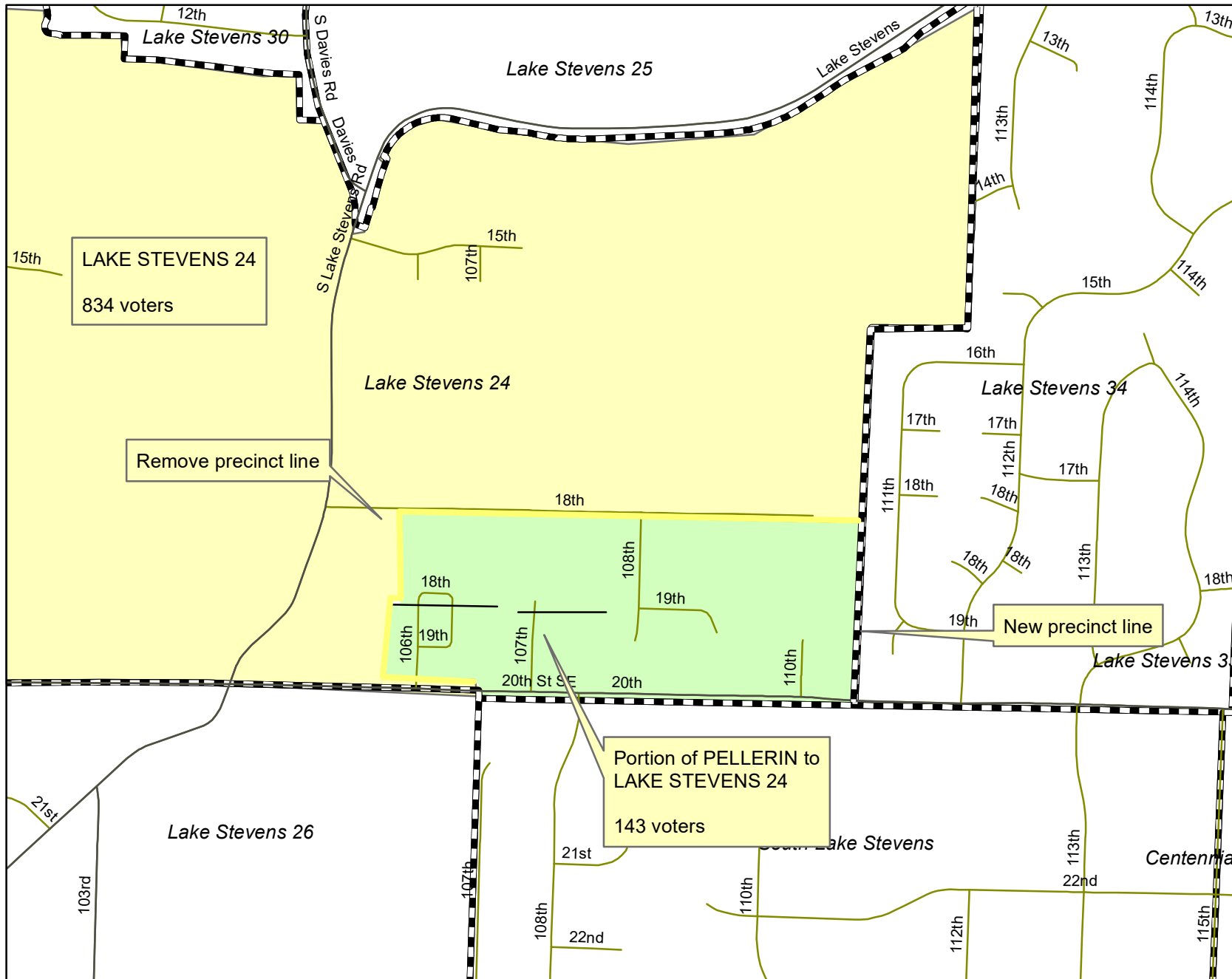

Snohomish County Elections
 A Division of the Auditor's Office

70

Map #

PELLERIN (dissolved) to LAKE STEVENS 24 due to annexation - Ord 1112

(County Council District 5)



Legend

- Major Roads
- Streets



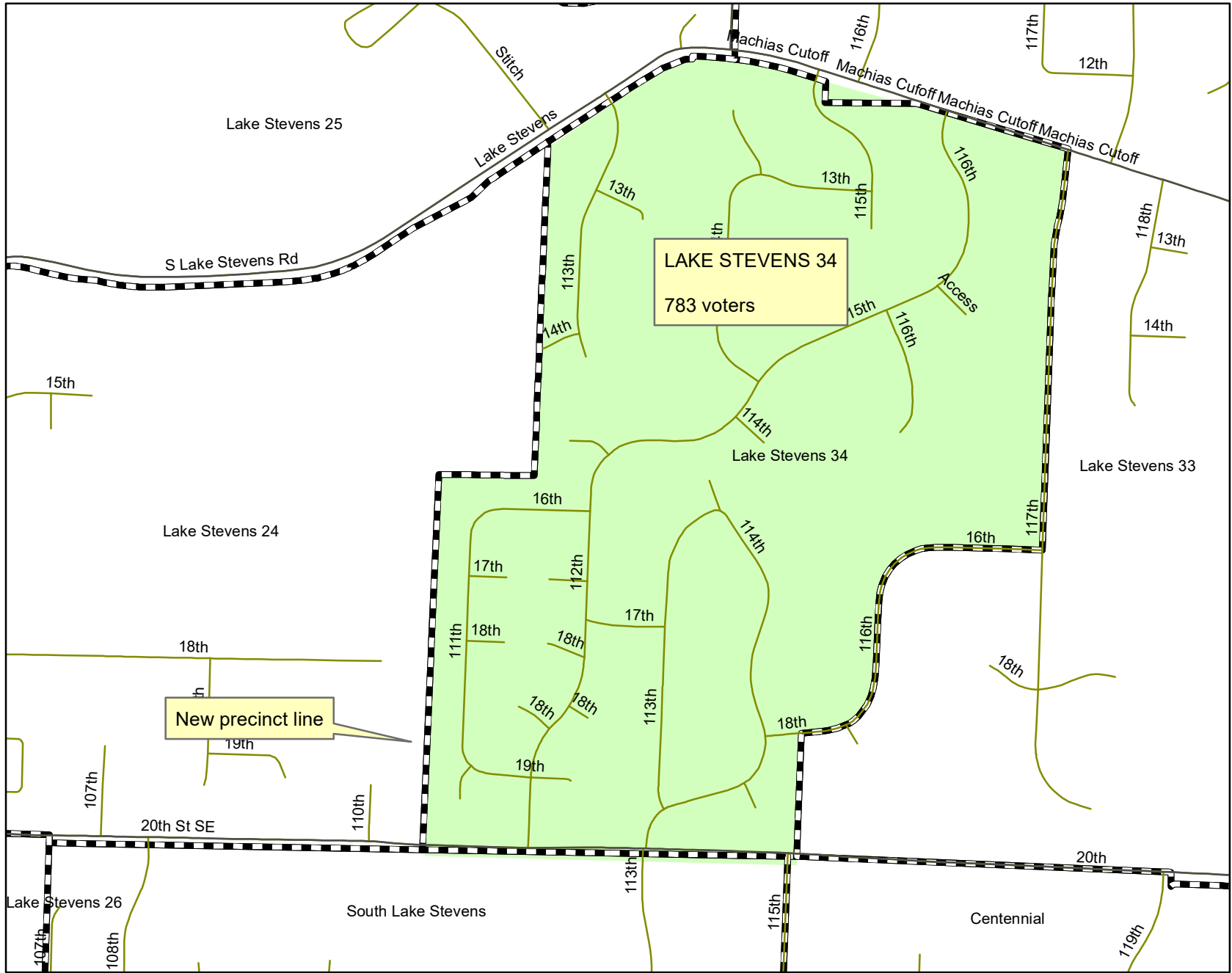
Snohomish County Elections
A Division of the Auditor's Office

71

Map #

PELLERIN (dissolved) to LAKE STEVENS 34 (new) due to annexation - Ord 1112

(County Council District 5)



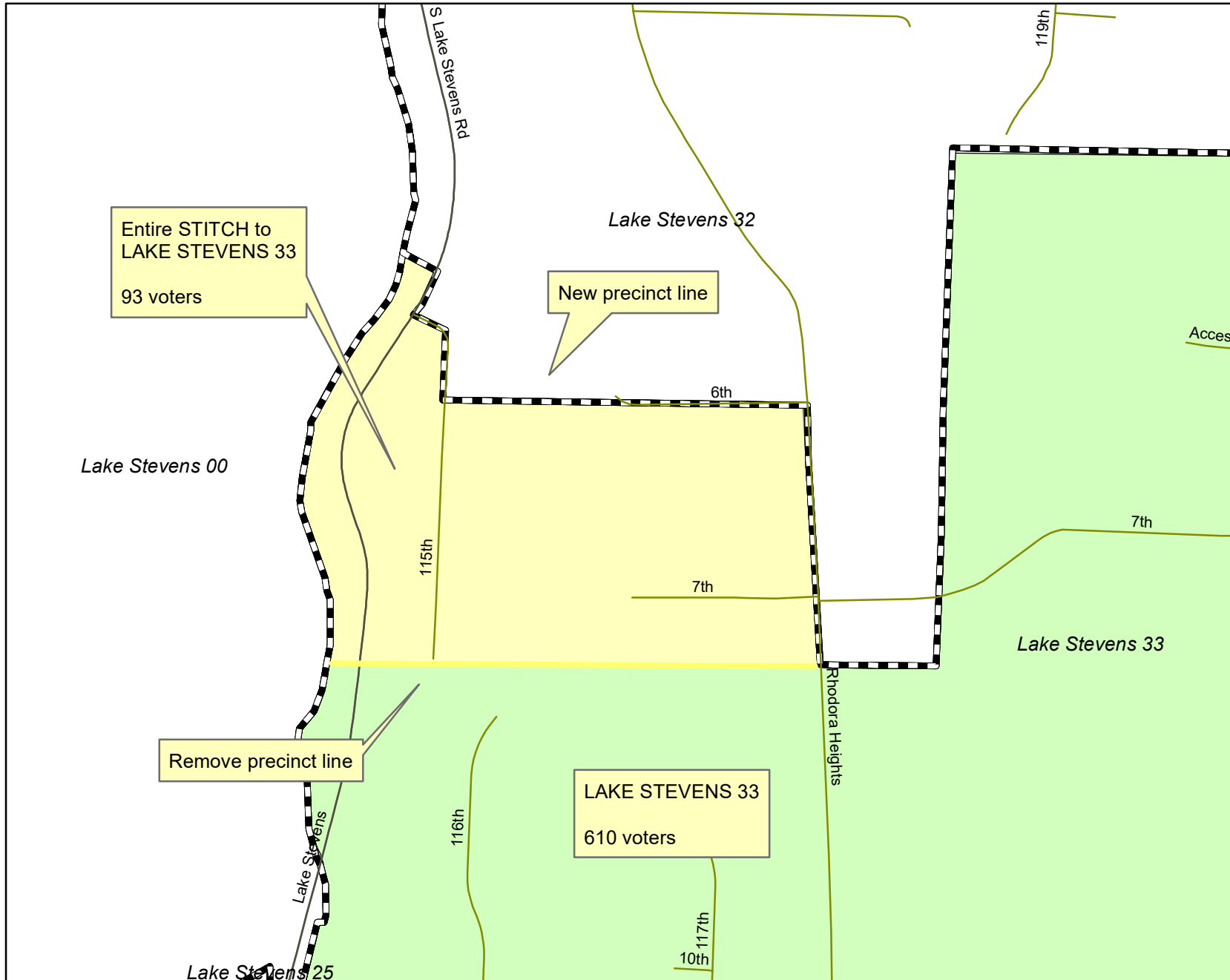
Legend

- Major Roads
- Streets
- Precincts



STITCH (dissolved) to LAKE STEVENS 33 (new) due to annexation - Ord 1112

(County Council District 5)



Legend

- Major Roads
- Streets
- Precincts



Snohomish County Elections
A Division of the Auditor's Office



Map #