

1 SNOHOMISH COUNTY COUNCIL
2 SNOHOMISH COUNTY, WASHINGTON

3
4 ORDINANCE NO. 22-013

5
6 ADOPTING CHANGES IN VOTING PRECINCTS PURSUANT TO
7 RCW 29A.16.040, RCW 29A.16.050 AND CHAPTER 2.47 SCC; AMENDING
8 CHAPTER 2.47 SNOHOMISH COUNTY CODE
9

10 WHEREAS, SCC 2.47.040(2) provides that the County Auditor may temporarily
11 adjust precinct boundaries to maintain conformance with applicable state laws, and that
12 such revisions to voting precincts must be submitted to the County Council for adoption
13 by ordinance no later than May 1 of each year; and
14

15 WHEREAS, Exhibit A attached hereto sets forth the precinct changes made by
16 the Auditor since April 14, 2021, including those temporarily adjusted to maintain
17 conformance with applicable state law, resulting in a total of 843 voting precincts in
18 Snohomish County. Exhibit A details 5 administrative changes to precincts due to
19 growth in the number of voters in a precinct, 12 changes due to congressional
20 redistricting, 45 changes due to legislative redistricting, 1 change due to county council
21 redistricting, and 11 changes to precincts due to city annexations;
22

23 NOW, THEREFORE, BE IT ORDAINED:
24

25 Section 1. The Council finds that pursuant to the authority of SCC 2.47.040(2), the Auditor
26 made those adjustments to precinct boundaries since April 14, 2021, that are set forth in
27 Exhibit A, attached hereto and incorporated herein by this reference.
28

29 Section 2. Snohomish County Code Section 2.47.030, last amended by Ordinance 21-016
30 on April 14, 2021, is amended to read:
31

32 **2.47.030 Precincts adopted.**
33

34 (1) The adopted voting precinct boundaries for the county are those set forth in
35 the precinct map books maintained on file with the clerk of the council and the
36 Snohomish County Auditor's Office, subject to revision from time to time in accordance
37 with SCC 2.47.040.
38

39 (2) To implement boundary changes resulting from redistricting following the
40 federal decennial census and to implement changes that are necessary to maintain
41 conformance with applicable laws in accordance with SCC 2.47.040, the precinct
42 boundaries adopted by subsection (1) are revised cumulatively as set forth in the
43 following documents:
44

- 45 (a) Exhibit A attached to Ordinance 02-016.
46 (b) Exhibit A attached to Ordinance 03-046.

- 1 (c) Exhibit A attached to Ordinance 04-054.
- 2 (d) Exhibit A attached to Ordinance 05-037.
- 3 (e) Exhibit A attached to Ordinance 06-035.
- 4 (f) Exhibit A attached to Ordinance 07-028.
- 5 (g) Exhibit A attached to Ordinance 08-061.
- 6 (h) Exhibit A attached to Ordinance 09-021.
- 7 (i) Exhibit A attached to Ordinance 10-015.
- 8 (j) Exhibit A attached to Ordinance 11-012.
- 9 (k) Exhibit A attached to Ordinance 12-016.
- 10 (l) Exhibit A attached to Ordinance 13- 019.
- 11 (m) Exhibit A attached to Ordinance 14-014.
- 12 (n) Exhibit A attached to Ordinance 15-018.
- 13 (o) Exhibit A attached to Ordinance 16-012.
- 14 (p) Exhibit A attached to Ordinance 17-012.
- 15 (q) Exhibit A attached to Ordinance 18-024.
- 16 (r) Exhibit A attached to Ordinance 19-011.
- 17 (s) Exhibit A attached to Ordinance 20-014.
- 18 (t) Exhibit A attached to Ordinance 21-016.
- 19 (u) Exhibit A attached to Ordinance 22-013.

20
 21 Copies of these documents are on file with the clerk of the council and the Snohomish
 22 county auditor's office.

23
 24 PASSED this _____ day of _____, 2022.

25
 26 SNOHOMISH COUNTY COUNCIL
 27 Snohomish County, Washington

28
 29 _____
 30 Chairperson

31 ATTEST:

32
 33 _____
 34 Asst. Clerk of the Council

- 35
- 36 () APPROVED
- 37 () EMERGENCY
- 38 () VETOED

DATE: _____

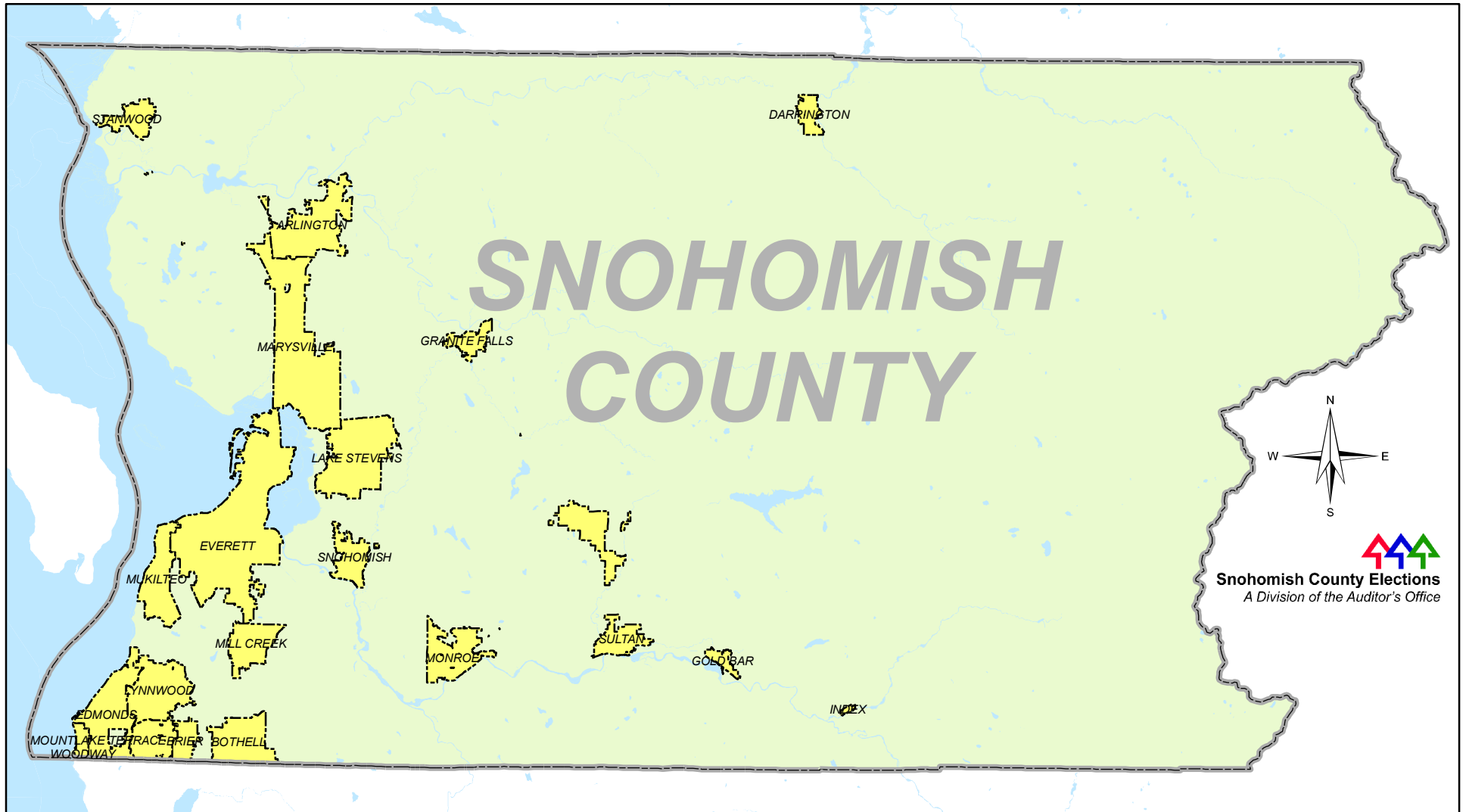
39
 40 _____
 41 County Executive

42 ATTEST:

43
 44 _____
 45 Approved as to form only:
 46 *Indra M. Brown* 3/10/22
 47 Deputy Prosecuting Attorney

48 ORDINANCE NO. 22-013
 ADOPTING CHANGES IN
 VOTING PRECINCTS, ETC.

PRECINCT CHANGES 2022



Snohomish County Auditor
Garth Fell

Statistics For 2022 Precinct Adjustments

Changes to precincts to reduce voter counts	5
Changes to precincts due to congressional redistricting	12
Changes to precincts due to legislative redistricting	45
Changes to precincts due to county council redistricting	1
Changes to precincts due to annexations	11
Total	<u>74</u>
Total number of precincts involved in changes	141
Last year's number of precincts	827
New precincts created	+19
Precincts dissolved	-3
New total number of precincts	<u>843</u>

COUNTY COUNCIL DISTRICT PRECINCT COUNT

<u>DISTRICTS</u>	<u>2021</u>	<u>2022</u>	<u>Estimated Voters</u>
COUNCIL DISTRICT #1	178	187	109,310
COUNCIL DISTRICT #2	149	162	95,662
COUNCIL DISTRICT #3	153	155	97,478
COUNCIL DISTRICT #4	166	156	95,730
COUNCIL DISTRICT #5	<u>181</u>	<u>183</u>	<u>109,106</u>
Totals	827	843	507,286

MAP #	PRECINCT NAME	COUNCIL DISTRICT	COMMENT
-------	---------------	------------------	---------

Changes To Reduce Voter Counts

1	From Marysville 30 To Marysville 68 (new)	1	
2	From Outlook To Glenmore (new)	1	
3	From Dumas To McCollum (new)	2	
4	From Everett 20 To Everett 22	2	
5	From Tulalip 3 To Tulalip 2	2	

Changes Due to Congressional Redistricting

6	From Firtree and Sleepy Hollow To Airpark	1	
7	From Jordan Trails and Pilot To McElroy (new)	1	
8	From Lochsloy To Tree Farm	1	
9	From Marysville 1 To Marysville 69 (new)	1	
10	From Pilchuck To Newberg	1	
11	From Lind To Olivia	2	
12	From Olivia To Stock Show	2	

MAP #	PRECINCT NAME	COUNCIL DISTRICT	COMMENT
-------	---------------	------------------	---------

Changes Due to Congressional Redistricting (continued)

13	From Dale and Post To Dale and Post	3	
14	From Harmony To Madison	3	
15	From Pioneer To Fairwood	3	
16	From Mero To Pipeline	5	
17	From Mill To Ridgeway	5	

Changes Due to Legislative Redistricting

18	From Burn Hill To Burn (new) and Eagle (new)	1	
19	From Edgecomb To McPherson (new)	1	
20	From Marysville 14 To Marysville 19	1	
21	From Marysville 43 To Marysville 15	1	
22	From Marysville 46 To Marysville 45 and Marysville 60	1	
23	From Marysville 58 To Marysville 5	1	
24	From McFarland To Tronson	1	

MAP #	PRECINCT NAME	COUNCIL DISTRICT	COMMENT
-------	---------------	------------------	---------

Changes Due to Legislative Redistricting (continued)

	From Pilot	1	
25	To Burn (new)		
	From Everett 47 and Everett 84	2	
26	To Everett 47 and Everett 84		
	From Everett 57	2	
27	To Everett 65		
	From Everett 59	2	
28	To Everett 58 and Everett 87		
	From Everett 68	2	
29	To Everett 90		
	From Everett 79	2	
30	To Everett 83		
	From Everett 83	2	
31	To Everett 64		
	From Everett 95	2	
32	To Everett 84		
	From Holiday	2	
33	To Silver Lake		
	From Edmonds 6 and Edmonds 12	3	
34	To Edmonds 6 and Edmonds 12		
	From Edmonds 18	3	
35	To Edmonds 53 (new)		
	From Edmonds 42	3	
36	To Edmonds 48		
	From Ridgeview	3	
37	To Magnolia		

MAP #	PRECINCT NAME	COUNCIL DISTRICT	COMMENT
-------	---------------	------------------	---------

Changes Due to Legislative Redistricting (continued)

	From Stone Gate	3	
38	To Red Oak (new)		
	From Kingman	4	
39	To Sinclair (new) and Withers		
	From Rhody Ridge	4	
40	To Terrace		
	From Bostian and Wellington	5	
41	To Bostian and Wellington		
	From Centennial	5	
42	To Machias		
	From Chain Lake, Pipeline and Wagner	5	
43	To Richardson (new)		
	From Fairview, Robinhood and Trombley	5	
44	To Nottingham (new)		
	From Haines	5	
45	To Four Corners		
	From High Bridge	5	
46	To Tualco		
	From Lupine	5	
47	To Storm Lake		
	From Machias	5	
48	To Riviera (new)		
	From Marks	5	
49	To Cavalero (new)		
	From Marks	5	
50	To Hillside		

MAP #	PRECINCT NAME	COUNCIL DISTRICT	COMMENT
-------	---------------	------------------	---------

Changes Due to Legislative Redistricting (continued)

51	From Pipeline To Chain Lake	5	
52	From Rivercrest To Jordan	5	
53	From Siler To Welch	5	
54	From South Lake Stevens To Kensington	5	
55	From Storm Lake To Iverson	5	
56	From Sultan 2 To Sultan 1 and Sultan 4	5	
57	From Sultan 3 To Sultan 2	5	
58	From Sultan River To Trout (new)	5	
59	From Turner To Wellington	5	
60	From West Fork To Mero	5	
61	From Winter Lake To Wallace	5	
62	From Woods Creek To Highland	5	

MAP #	PRECINCT NAME	COUNCIL DISTRICT	COMMENT
-------	---------------	------------------	---------

Changes Due to County Council Redistricting

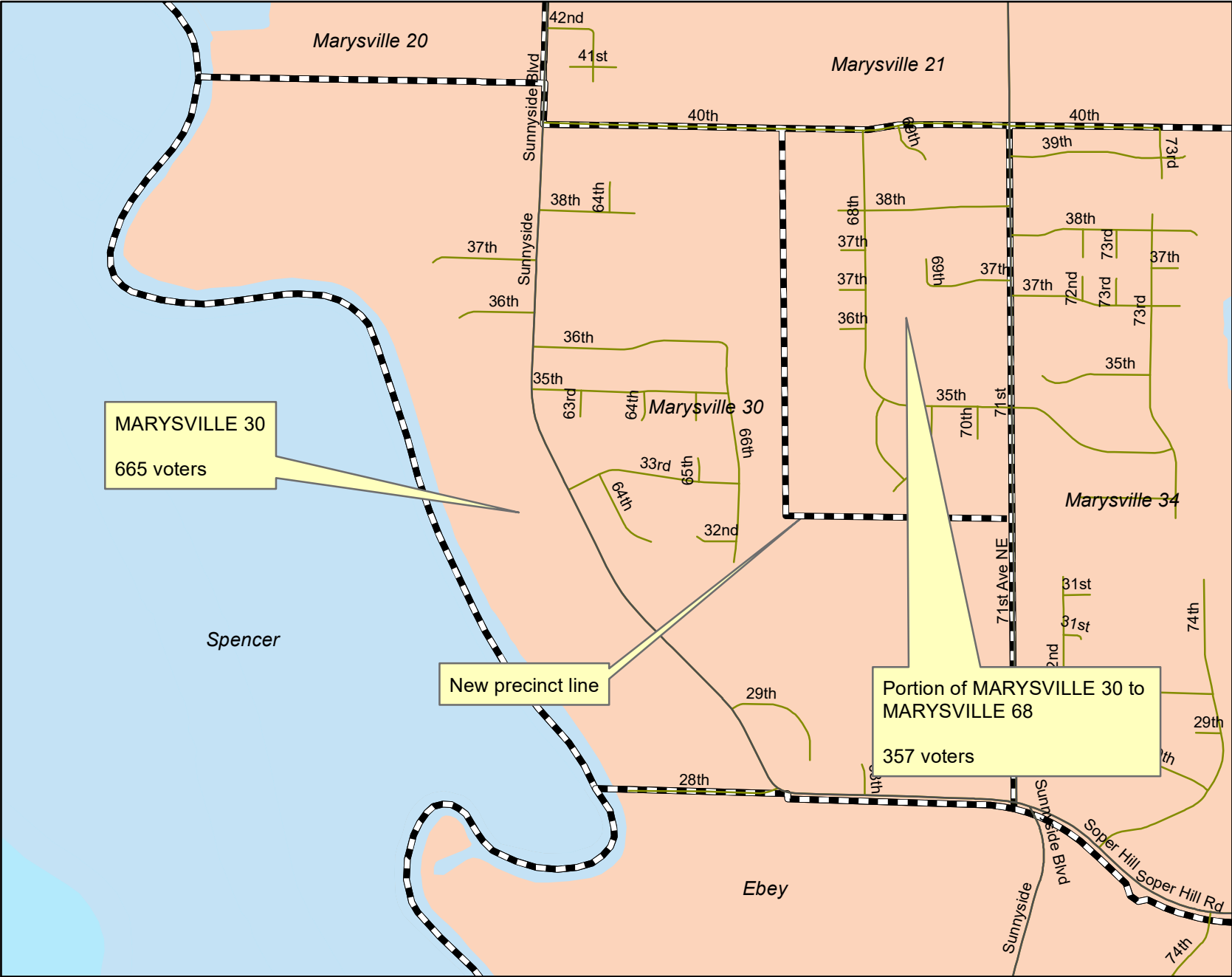
	From Willowdale	4	
63	To Crawford	3	

Changes Due to City Annexations

64	From Sauk	1	ORD 764
	To Darrington		Municipal Purpose Annexation
65	From Spencer	2	ORD 3801-21
	To Everett 5		Smith Island West Annexaton
66	From Meadow	5	ORD 1094
	To Lake Stevens 5		Machias Industrial Annexation
67	From Winter Lake	5	ORD 1349-21
	To Sultan 5		Tortorice Annexation
68	From Cutoff	5	ORD 1112
	To Lake Stevens 33 (new)		ILA South Annexation
69	From Greenwood	5	ORD 1112
	To Lake Stevens 33 (new)		ILA North Annexation
70	From Lake Stevens 25	5	ORD 1112
	To Lake Stevens 33 (new)		ILA Annexation
71	From Pellerin (dissolved)	5	ORD 1112
	To Lake Stevens 24		ILA South Annexation
72	From Pellerin (Dissolved)	5	ORD 1112
	To Lake Stevens 34 (new)		ILA South Annexation
73	From Pennant (Dissolved)	5	ORD 1112
	To Lake Stevens 32 (new)		ILA North Annexation
74	From Stitch (Dissolved)	5	ORD 1112
	To Lake Stevens 33 (new)		ILA North Annexation

MARYSVILLE 30 to MARYSVILLE 68 (new) to reduce voter count

(County Council District 1)



Legend

- Major Roads
- Streets

Congressional

- 1
- 2



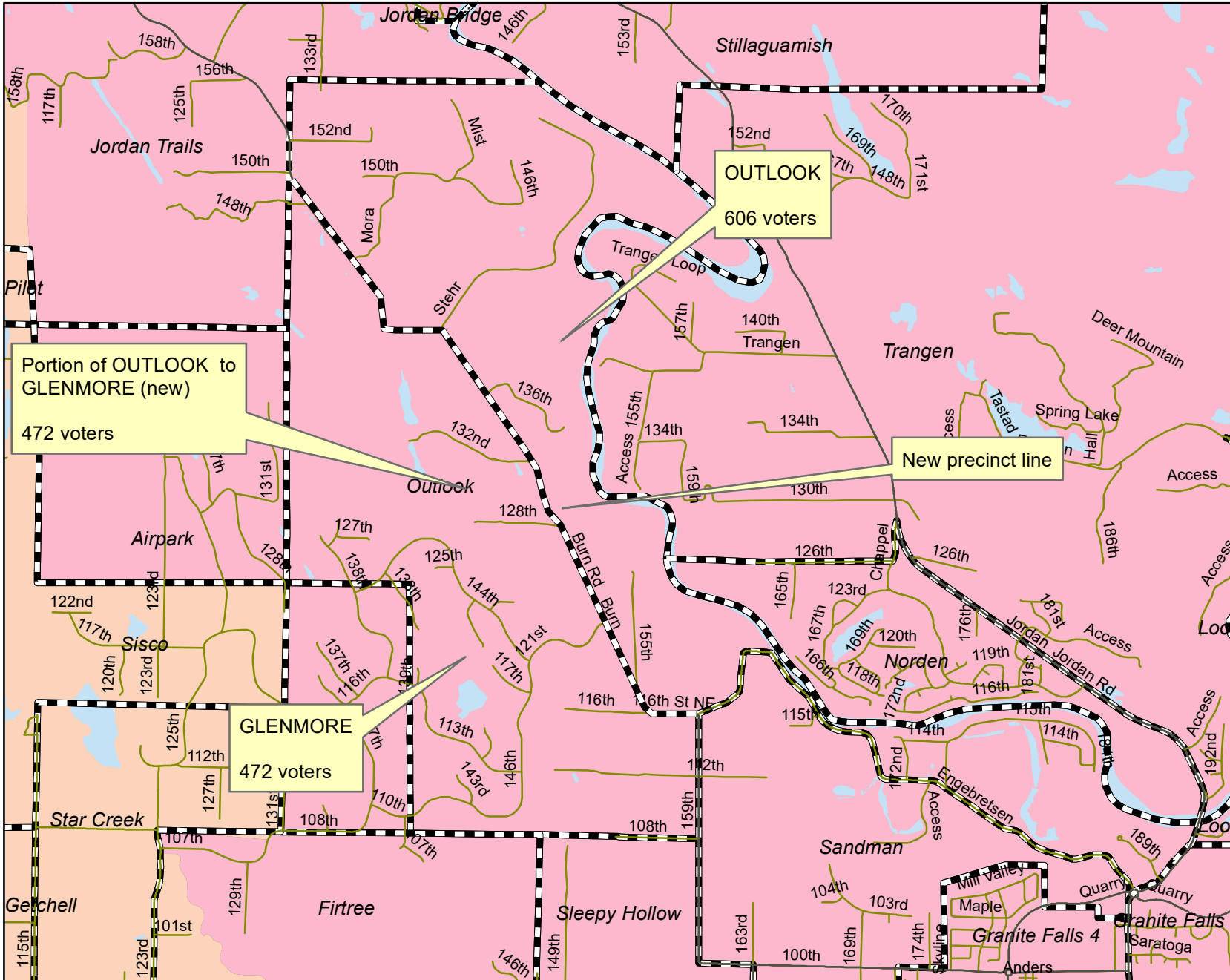
Snohomish County Elections
A Division of the Auditor's Office



Map #

OUTLOOK to GLENMORE (new) to reduce voter count

(County Council District 1)



Legend
— Major Roads
— Streets
Congressional
1
8

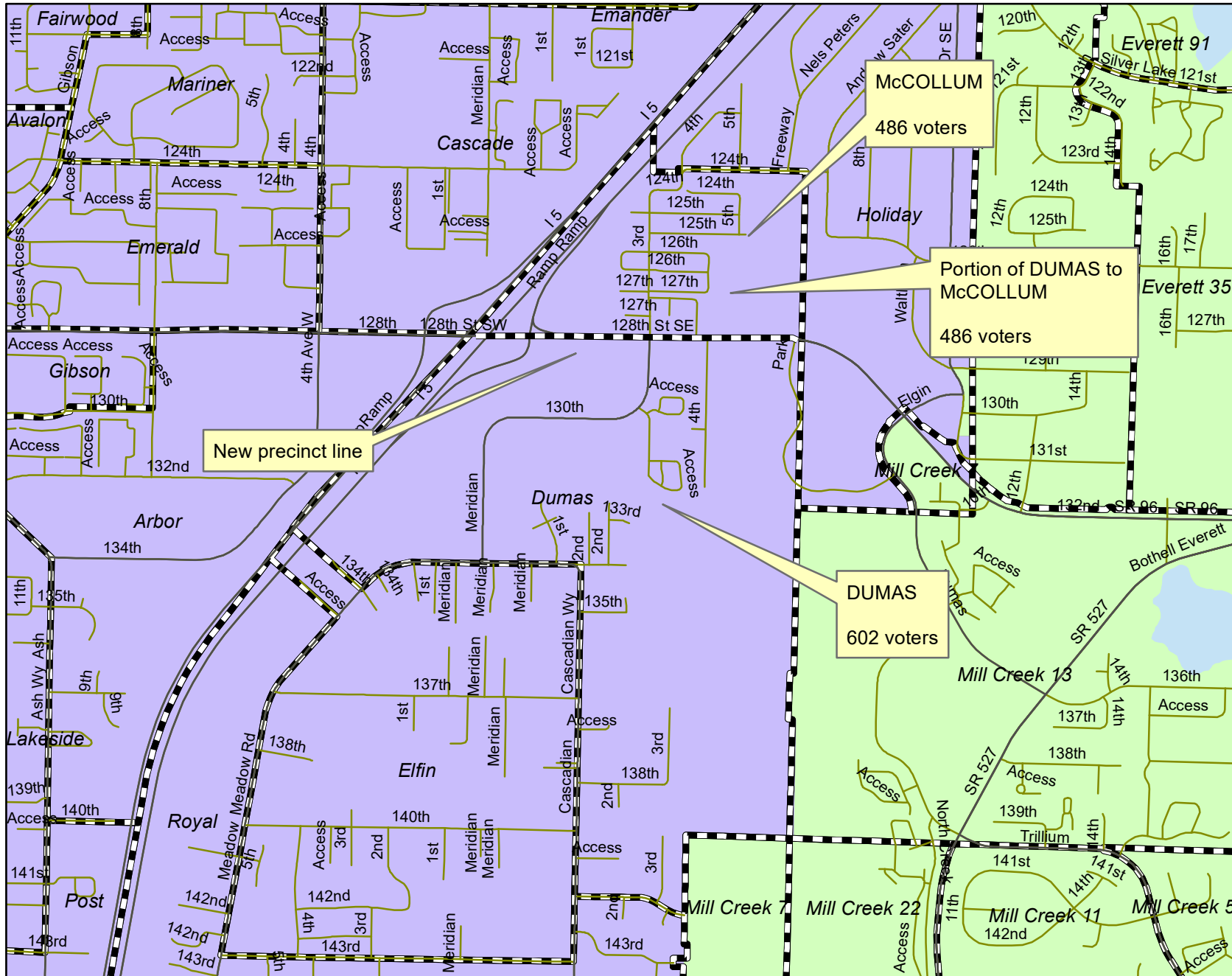


Snohomish County Elections
A Division of the Auditor's Office

2
Map #

DUMAS to McCOLLUM (new) to reduce voter count

(County Council District 2)



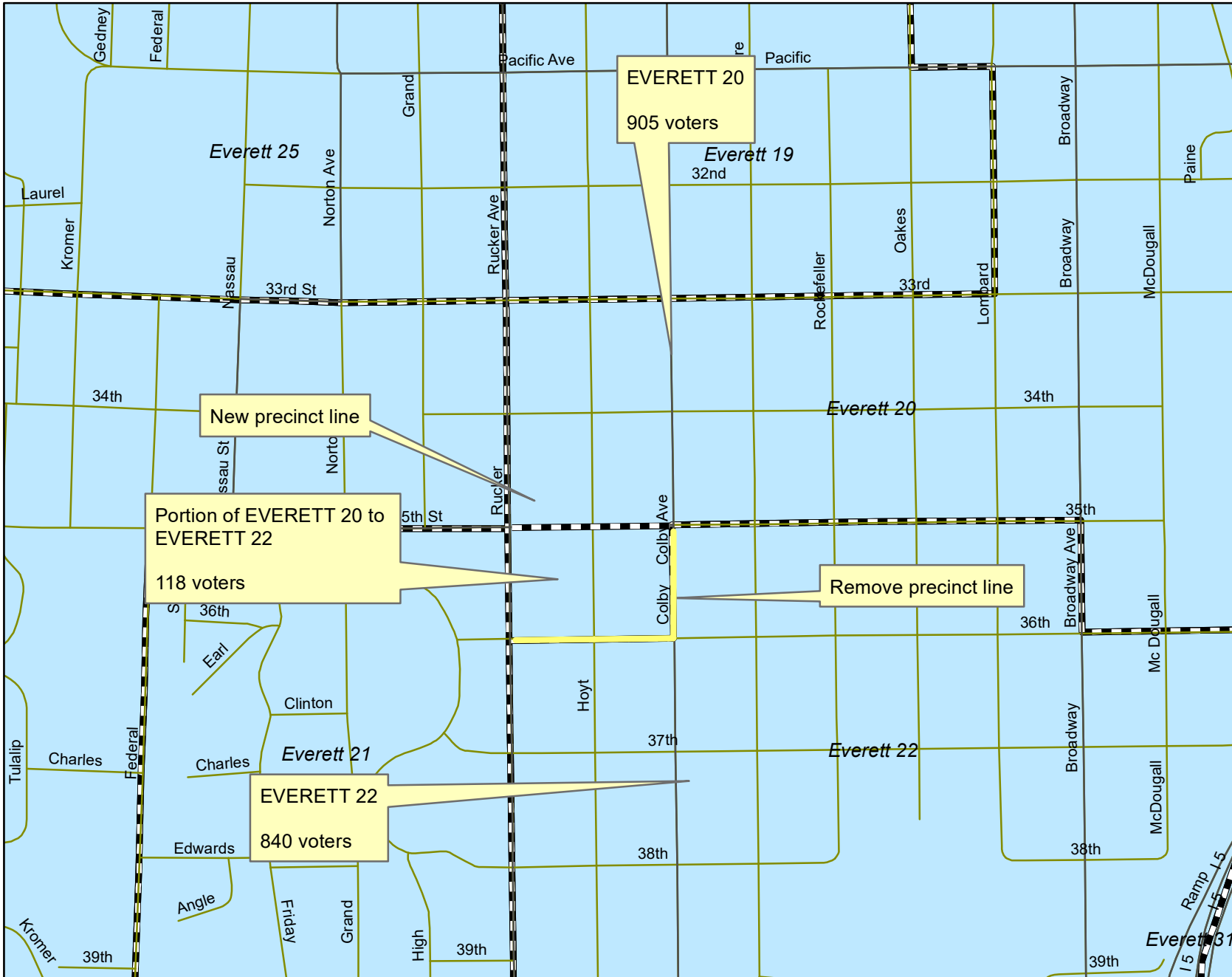
- Legend**
- Major Roads
 - Streets
- Legislative**
- 21
 - 44



3
Map #

EVERETT 20 to EVERETT 22 to reduce voter count

(County Council District 2)



Legend

- Major Roads
- Streets
- Legislative 38



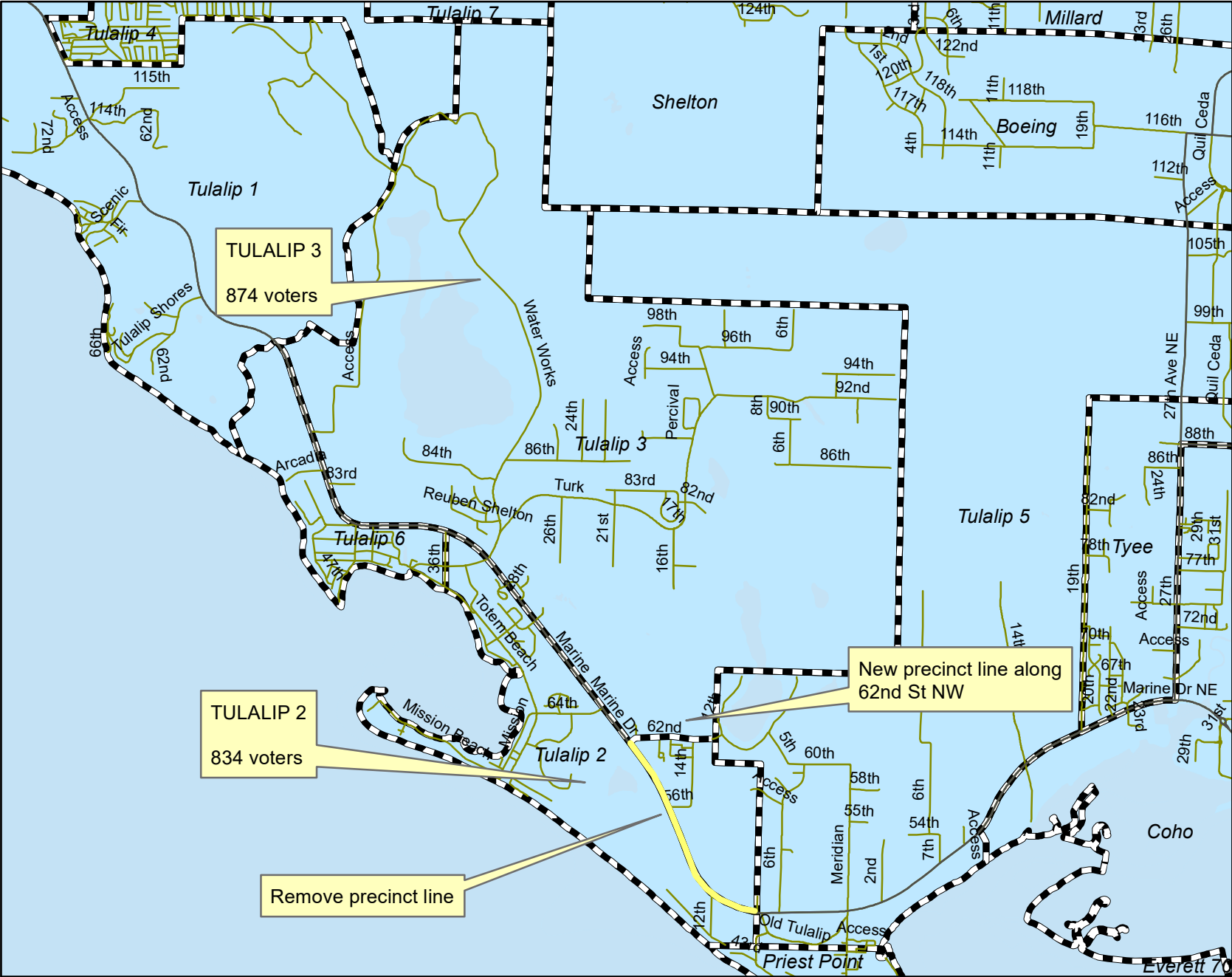
Snohomish County Elections
A Division of the Auditor's Office



Map #

TULALIP 3 to TULALIP 2 to reduce voter count

(County Council District 2)



- Legend**
- Major Roads
 - Streets
 - Legislative**
 - 38



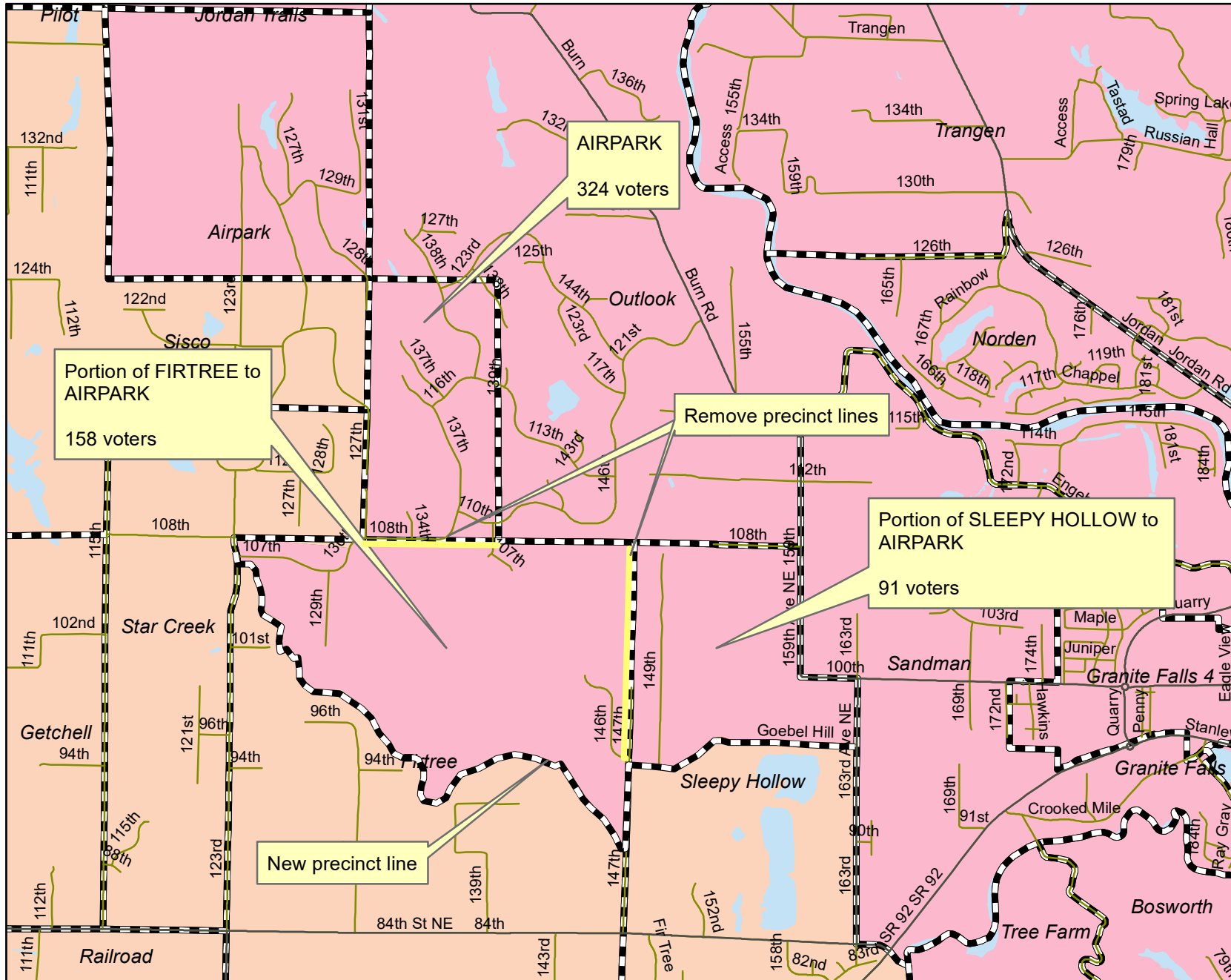
Snohomish County Elections
A Division of the Auditor's Office



Map #

FIRTREE and SLEEPY HOLLOW to AIRPARK due to congressional district change

(County Council District 1)



Legend

- Major Roads
- Streets
- Congressional**
- 1
- 8



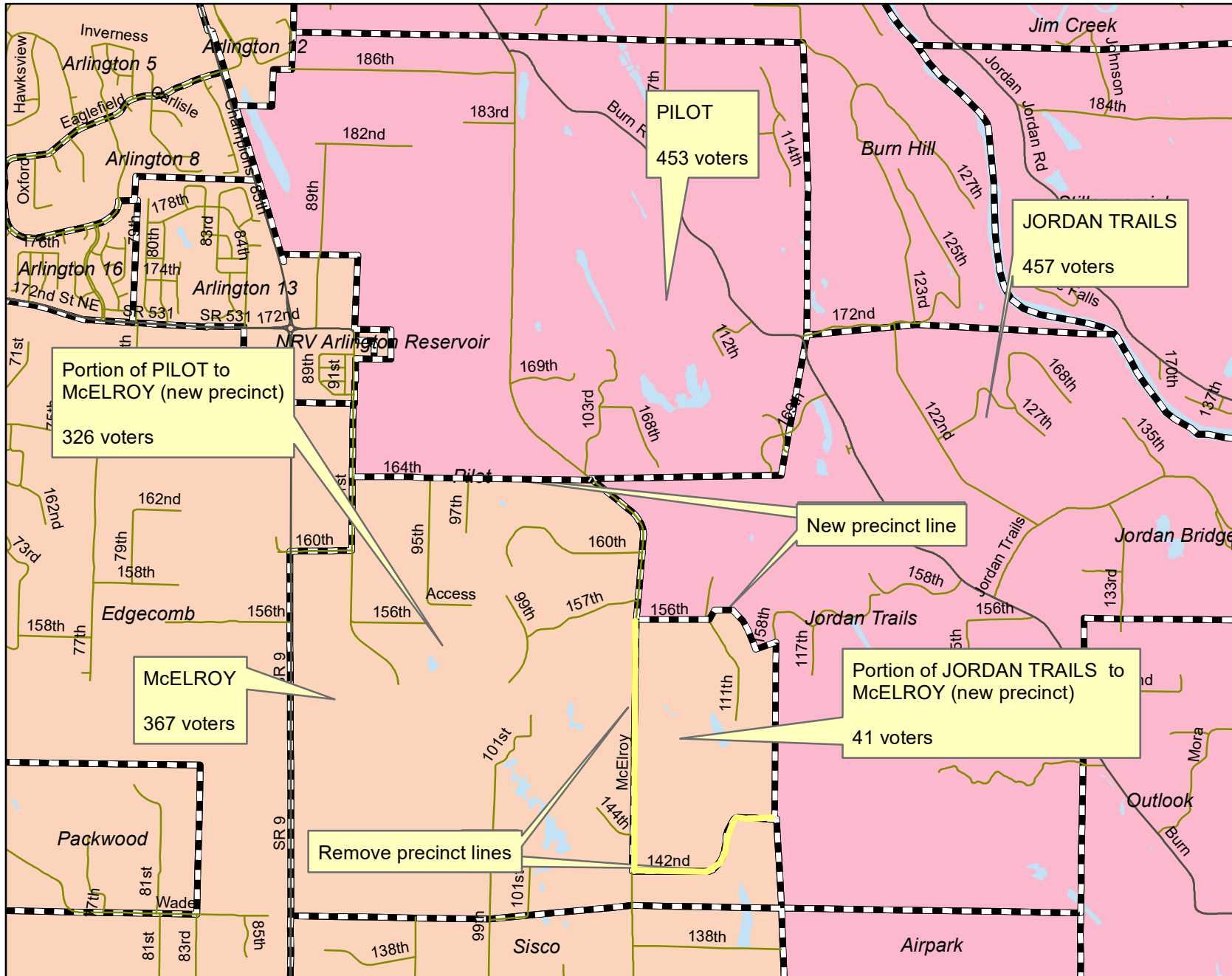
Snohomish County Elections
A Division of the Auditor's Office



Map #

JORDAN TRAILS and PILOT to McELROY (new) due to congressional district change

(County Council District 1)



Legend

- Major Roads
- Streets

Congressional

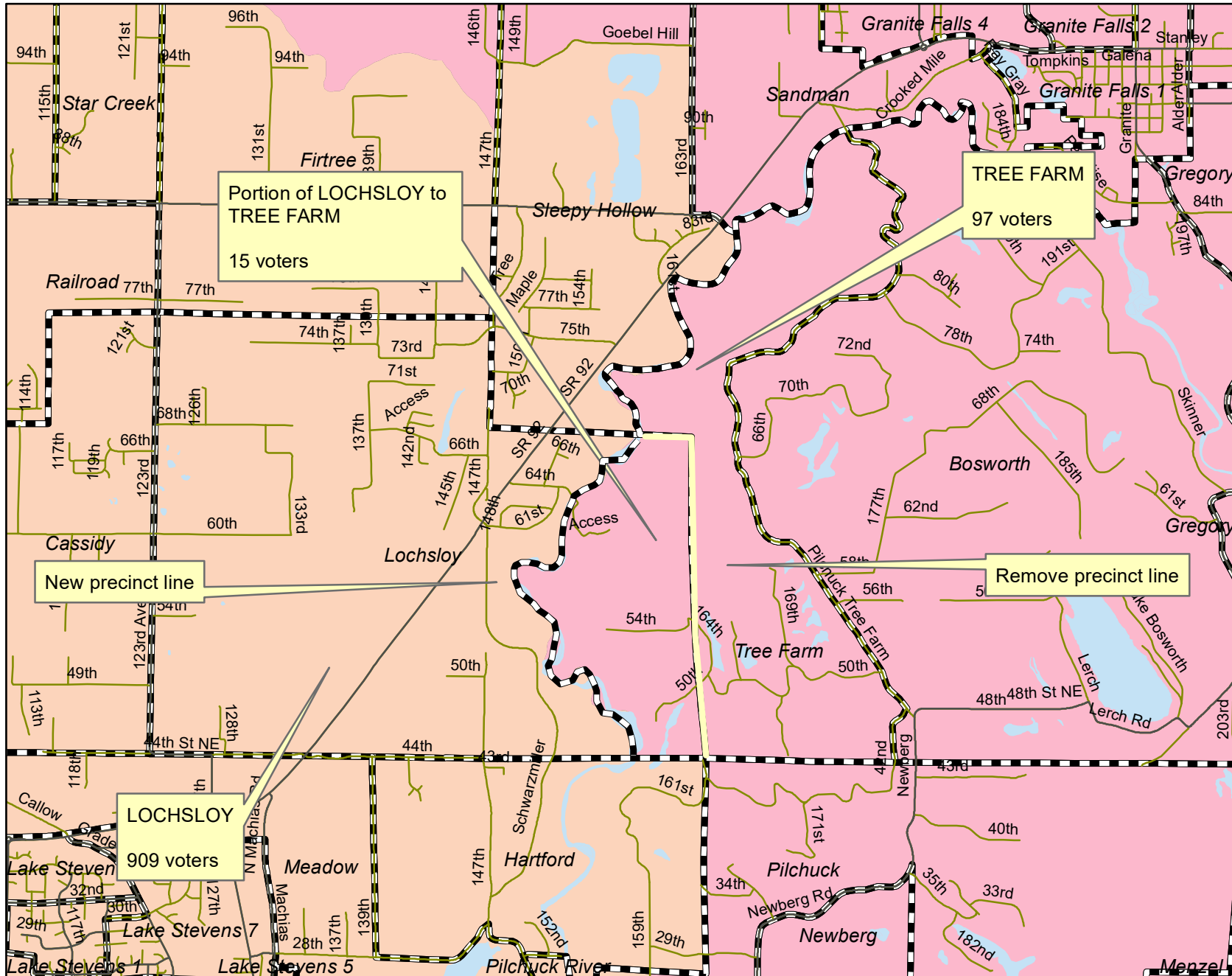
- 1
- 8



7
Map #

LOCHSLOY to TREE FARM due to congressional district change

(County Council District 1)




Legend

- Major Roads
- Streets
- Congressional 1
- Congressional 8



Snohomish County Elections
A Division of the Auditor's Office

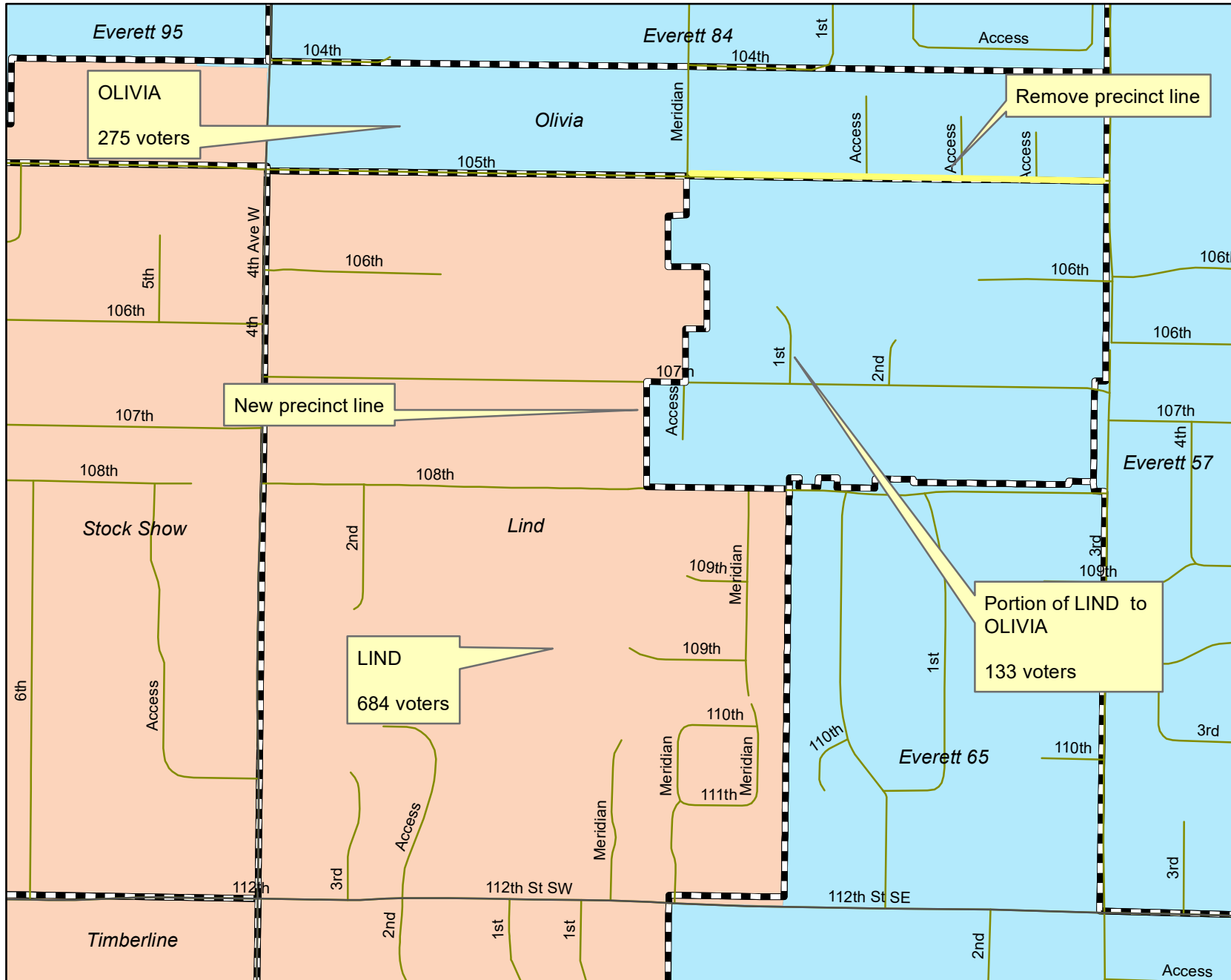


Map #

LIND to OLIVIA

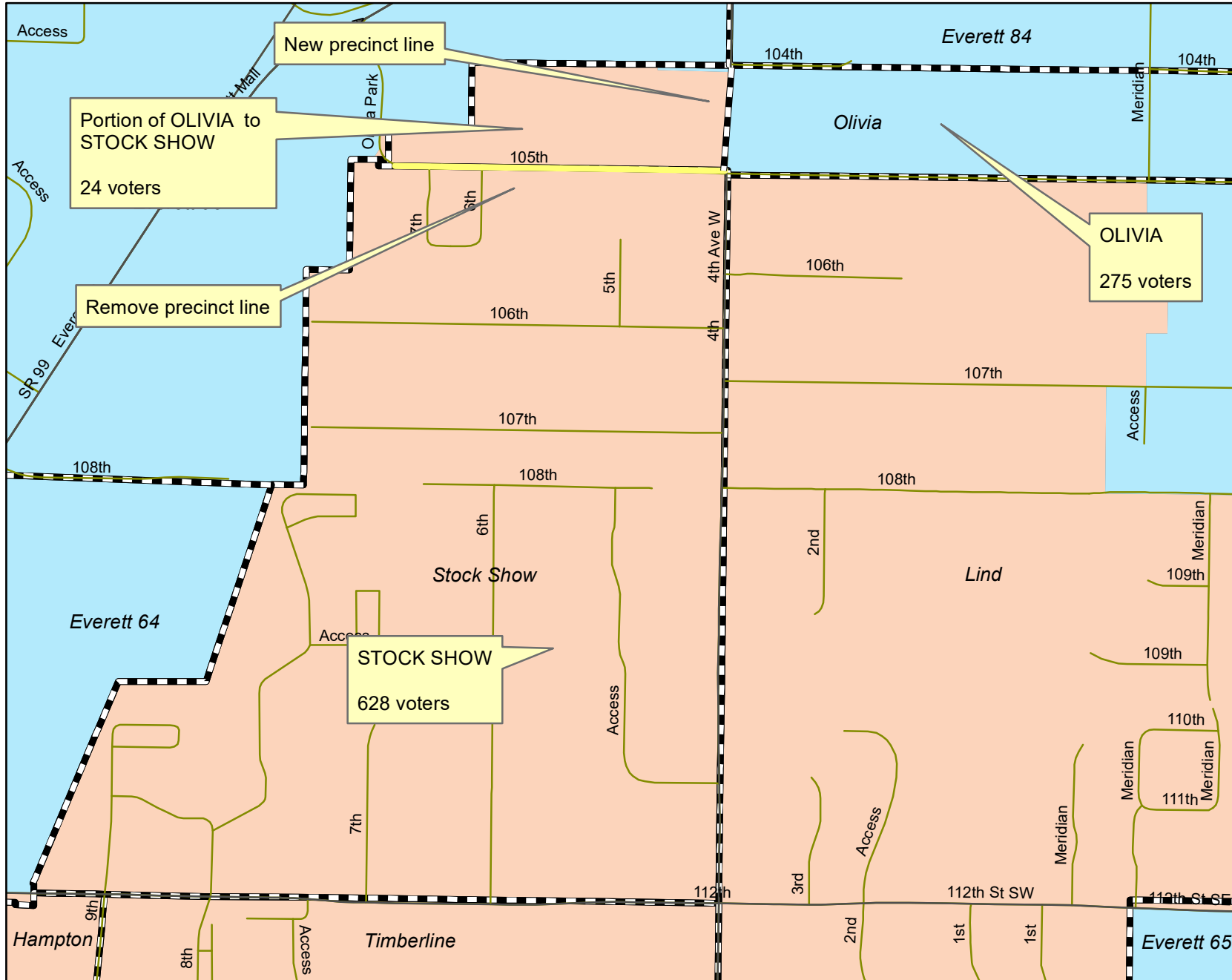
due to congressional district change

(County Council District 2)



OLIVIA to STOCK SHOW due to congressional district change

(County Council District 2)



Legend

- Major Roads
 - Streets
- Congressional**
- 1
 - 2



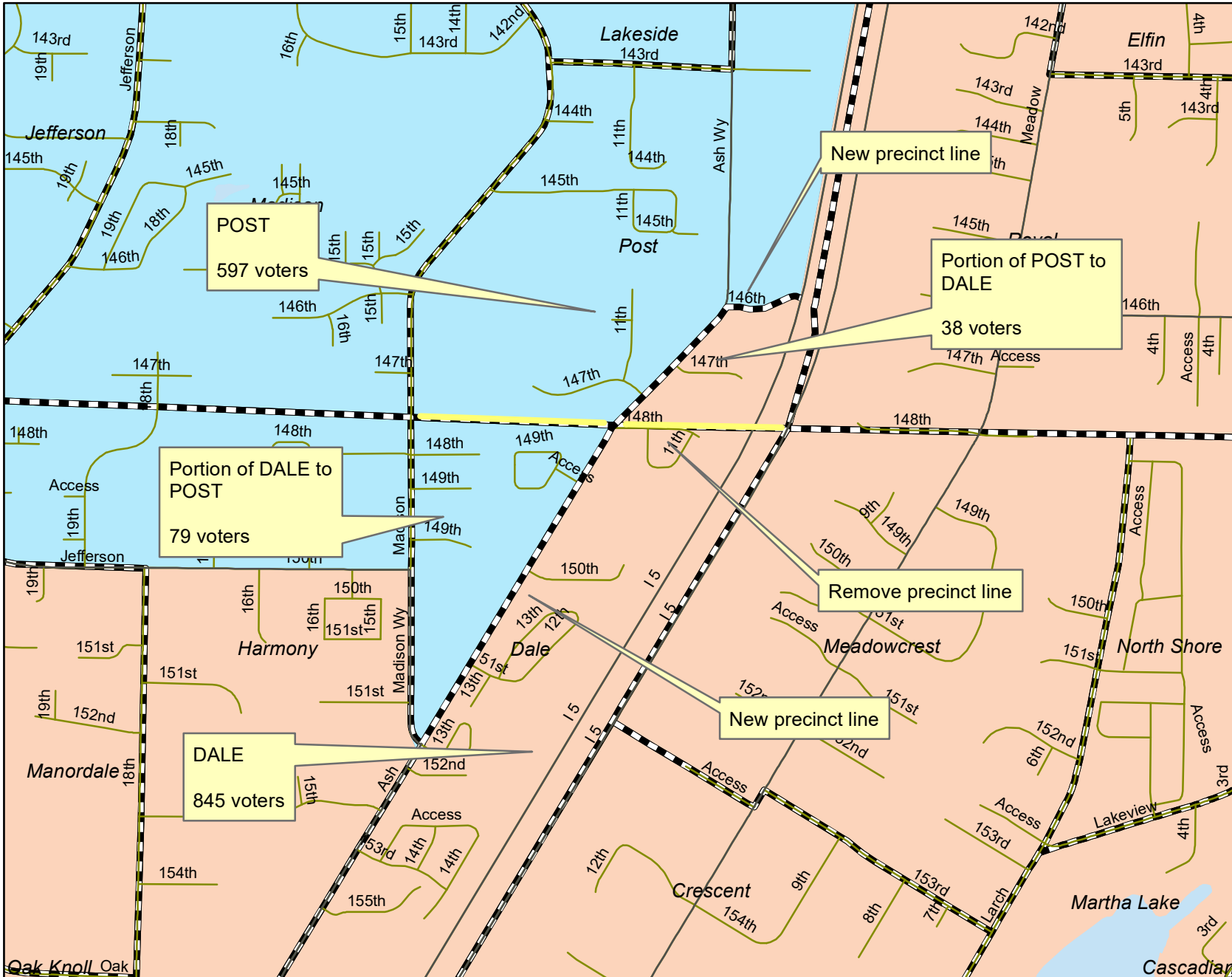
Snohomish County Elections
A Division of the Auditor's Office

12

Map #

DALE to / from POST due to congressional district change

(County Council District 3)



Legend

- Major Roads
- Streets

Congressional

- 1 (Orange)
- 2 (Blue)



PIONEER to FAIRWOOD

due to congressional district change

(County Council District 3)

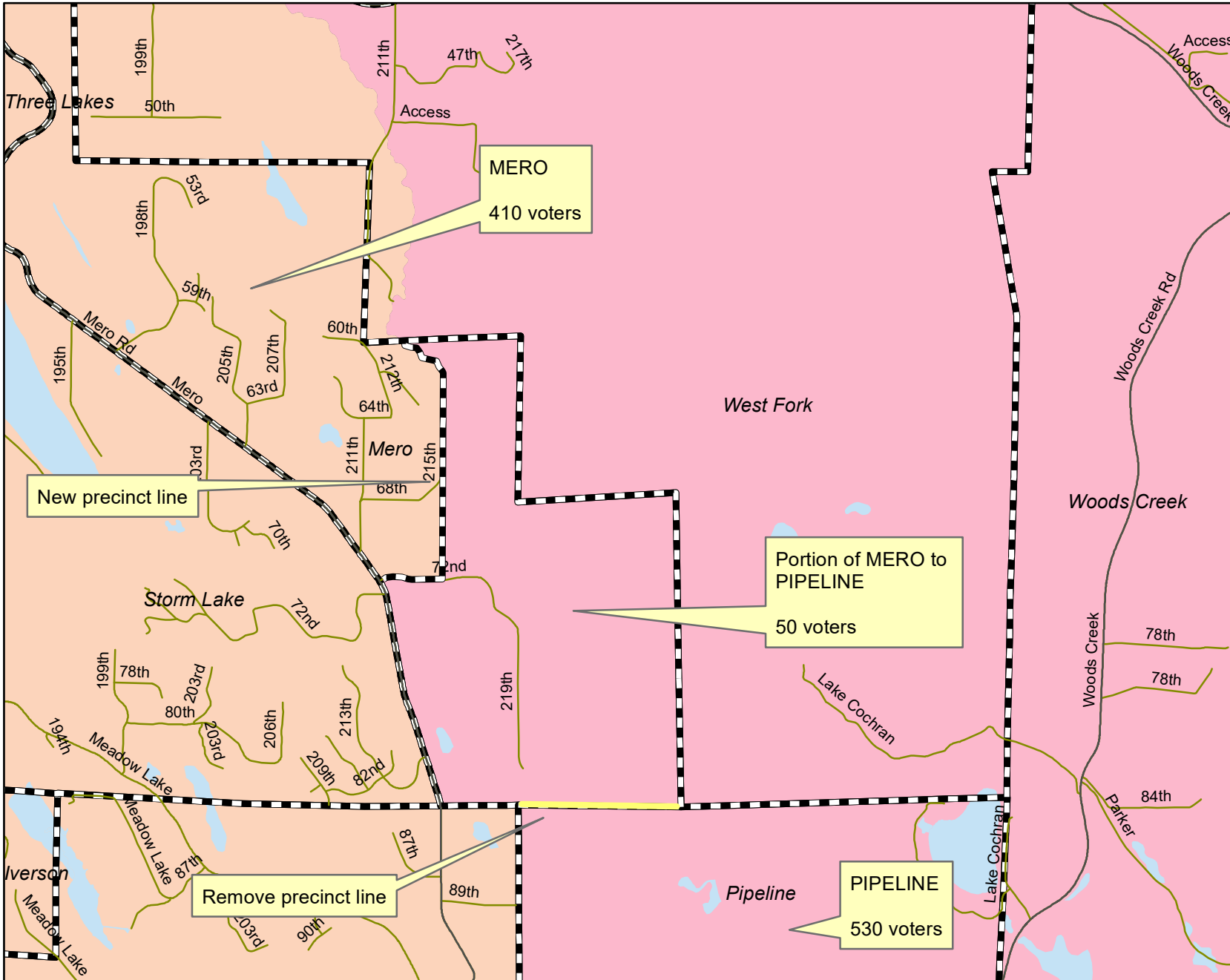



Snohomish County Elections
A Division of the Auditor's Office

15
Map #

MERO to PIPELINE due to congressional district change

(County Council District 5)



Legend

- Major Roads
- Streets
- Congressional 1
- Congressional 8

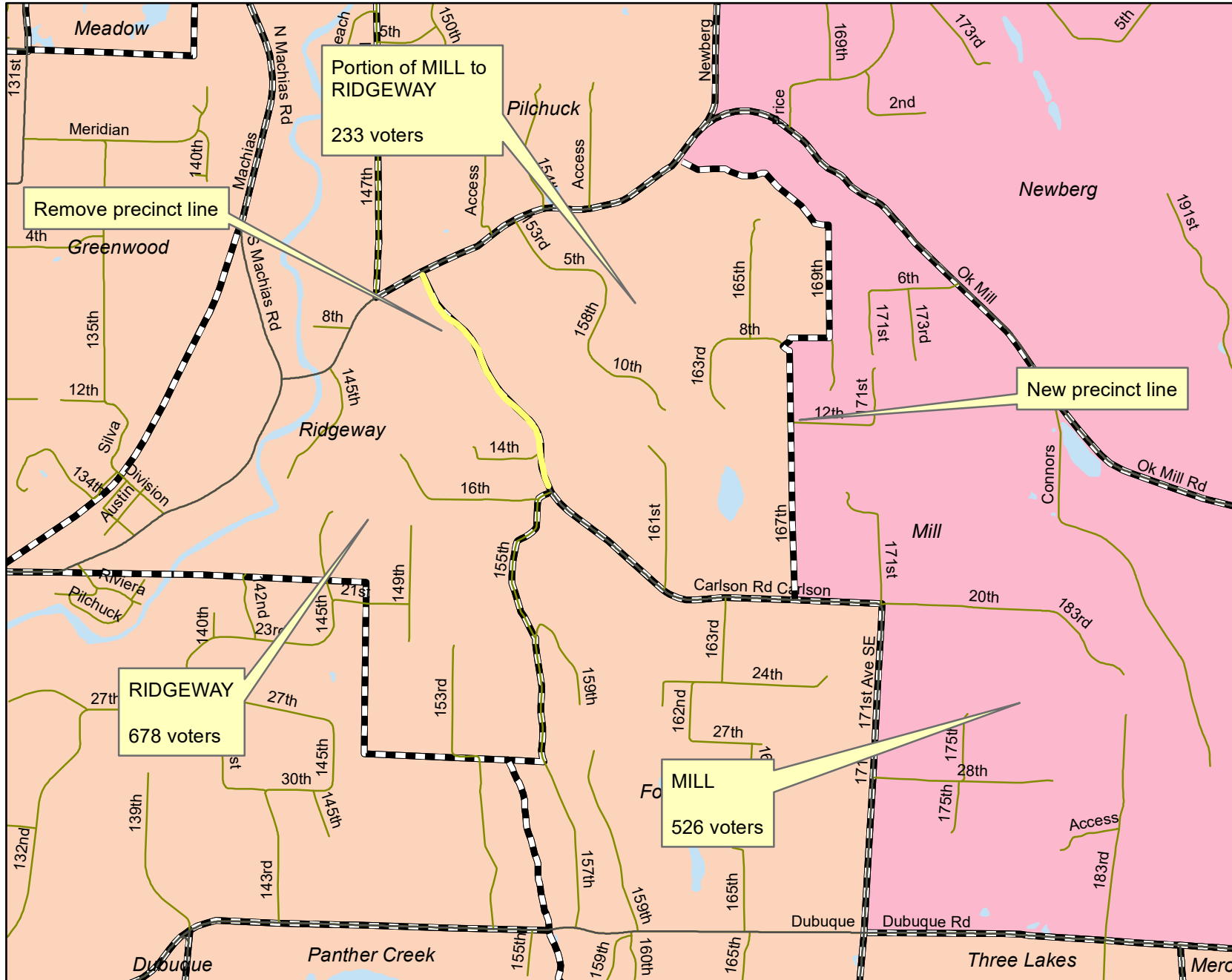



Snohomish County Elections
 A Division of the Auditor's Office

16
 Map #

MILL to RIDGEWAY due to congressional district change

(County Council District 5)

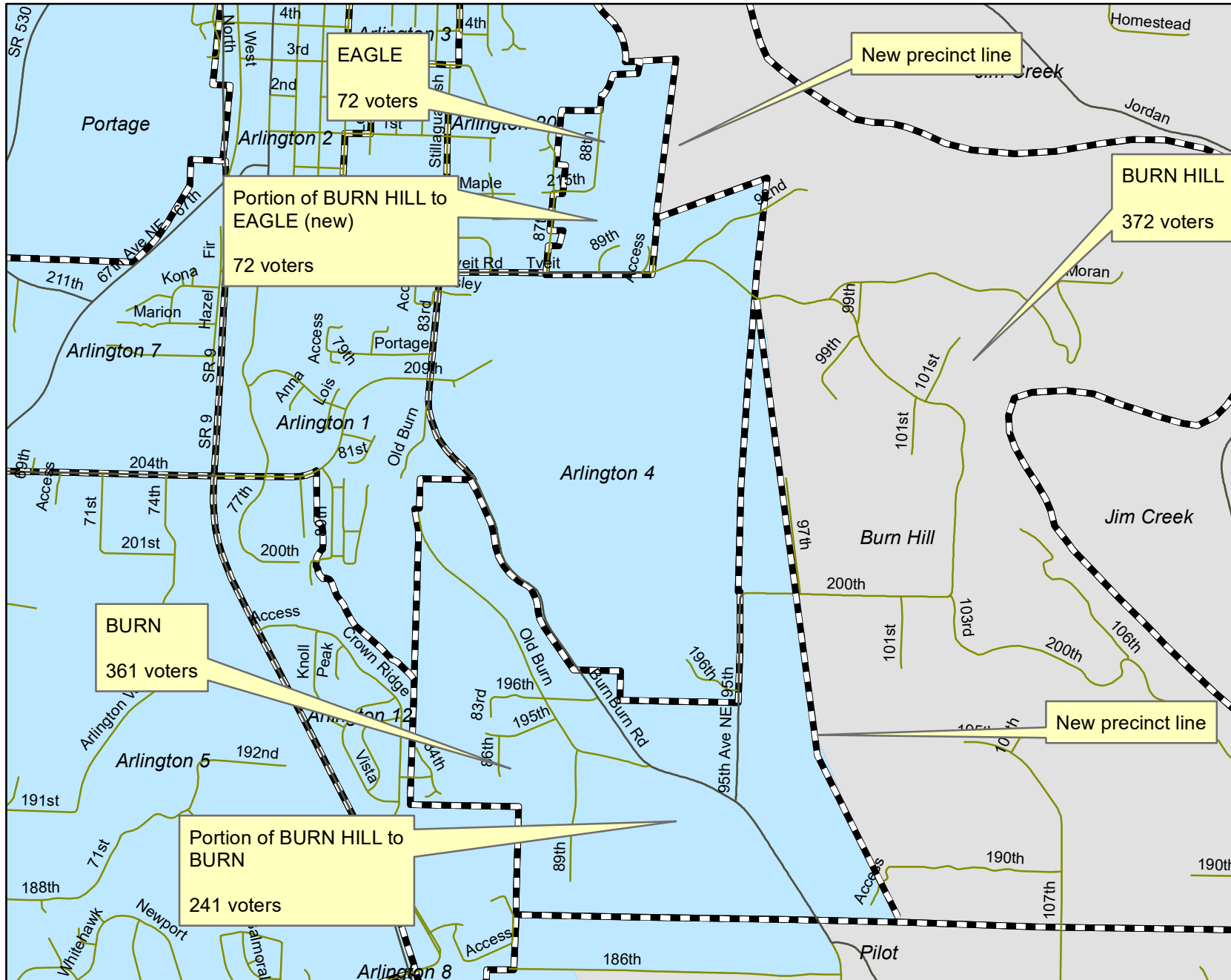


- Legend**
- Major Roads
 - Streets
- Congressional**
- 1
 - 8



BURN HILL to BURN (new) and EAGLE (new) due to legislative district change

(County Council District 1)



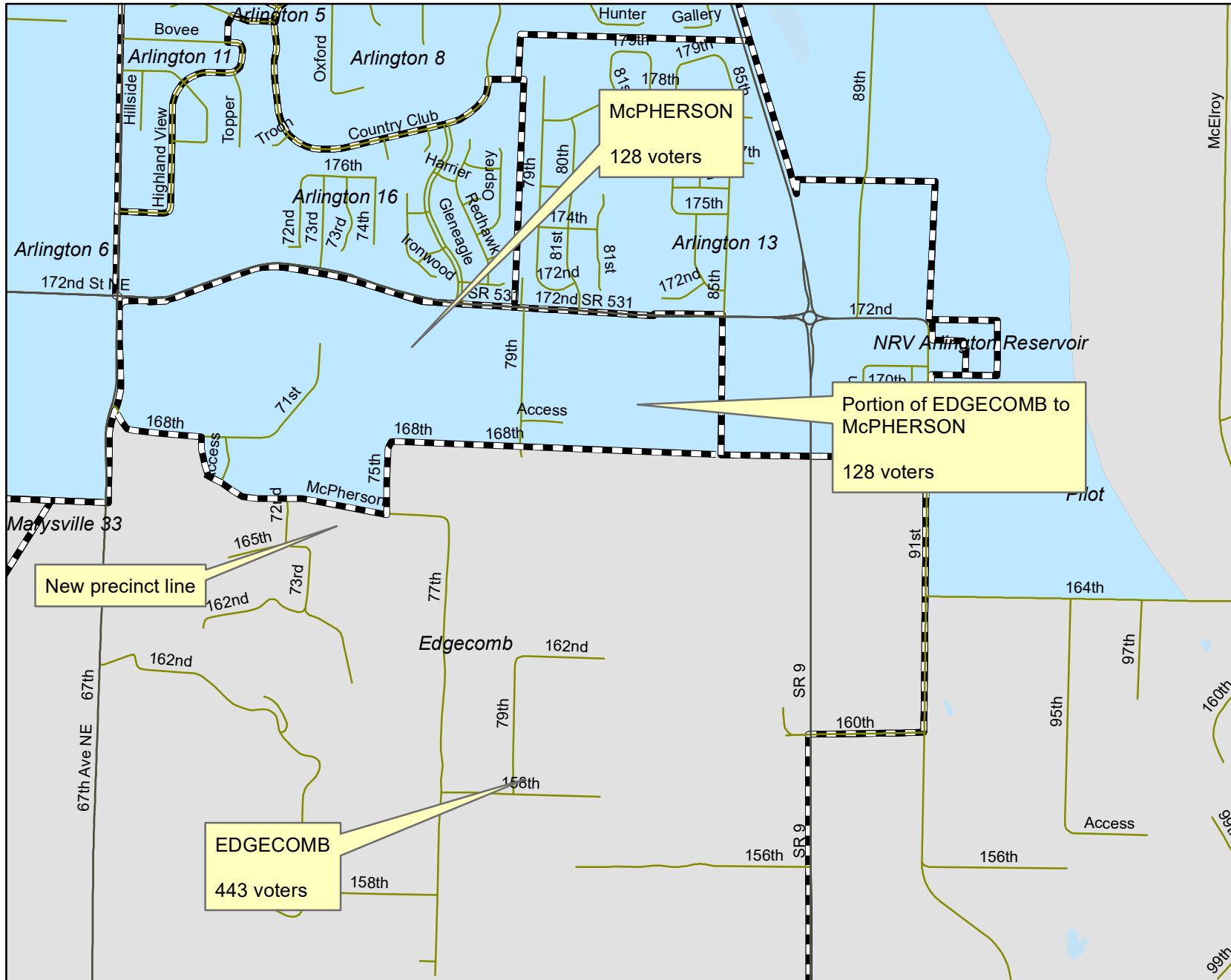
Snohomish County Elections
A Division of the Auditor's Office

18

Map #

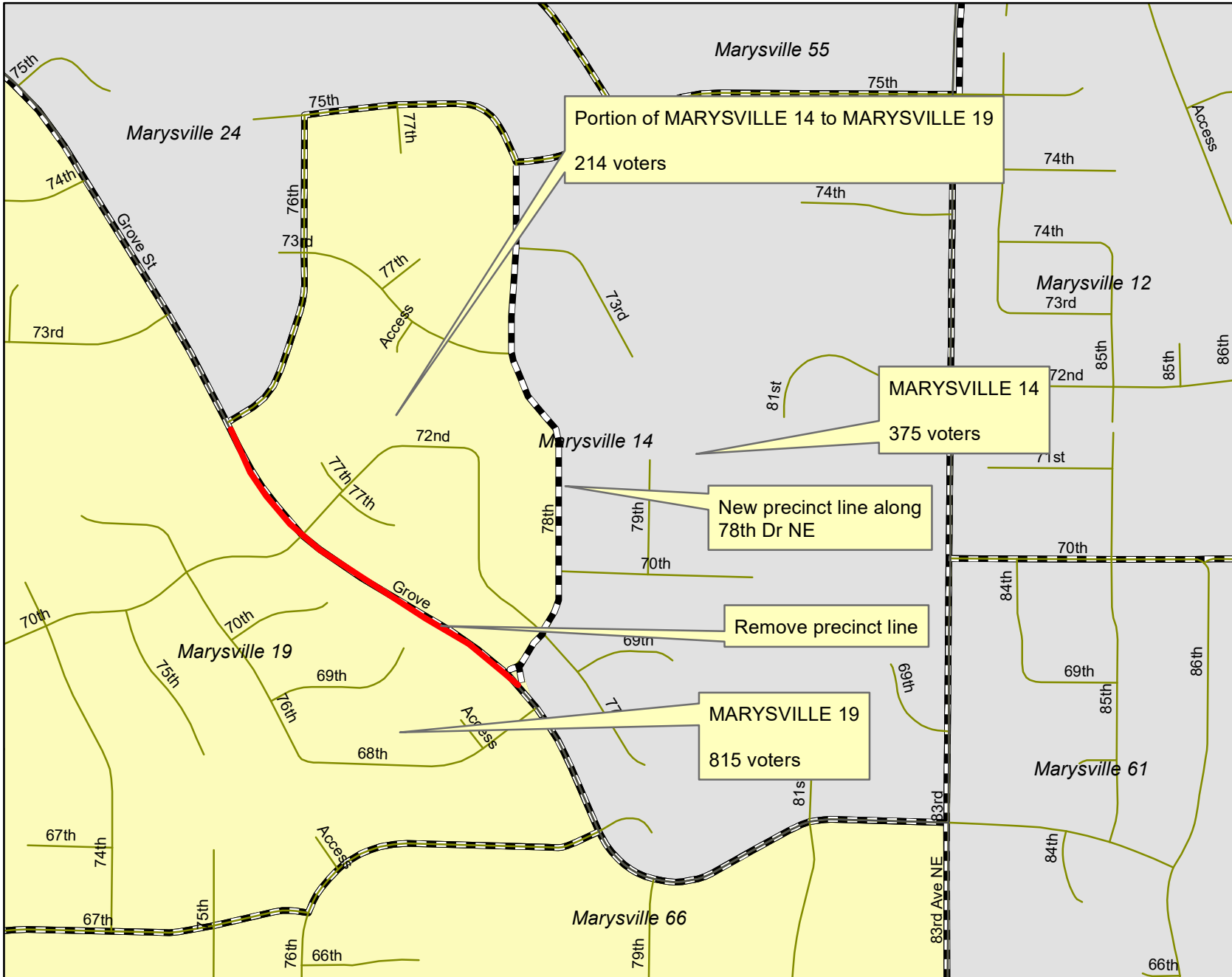
EDGECOMB to McPHERSON (new) due to legislative district change

(County Council District 1)



MARYSVILLE 14 to MARYSVILLE 19 due to legislative district change

(County Council District 1)



Legend

- Major Roads
- Streets

Legislative

- 38
- 39

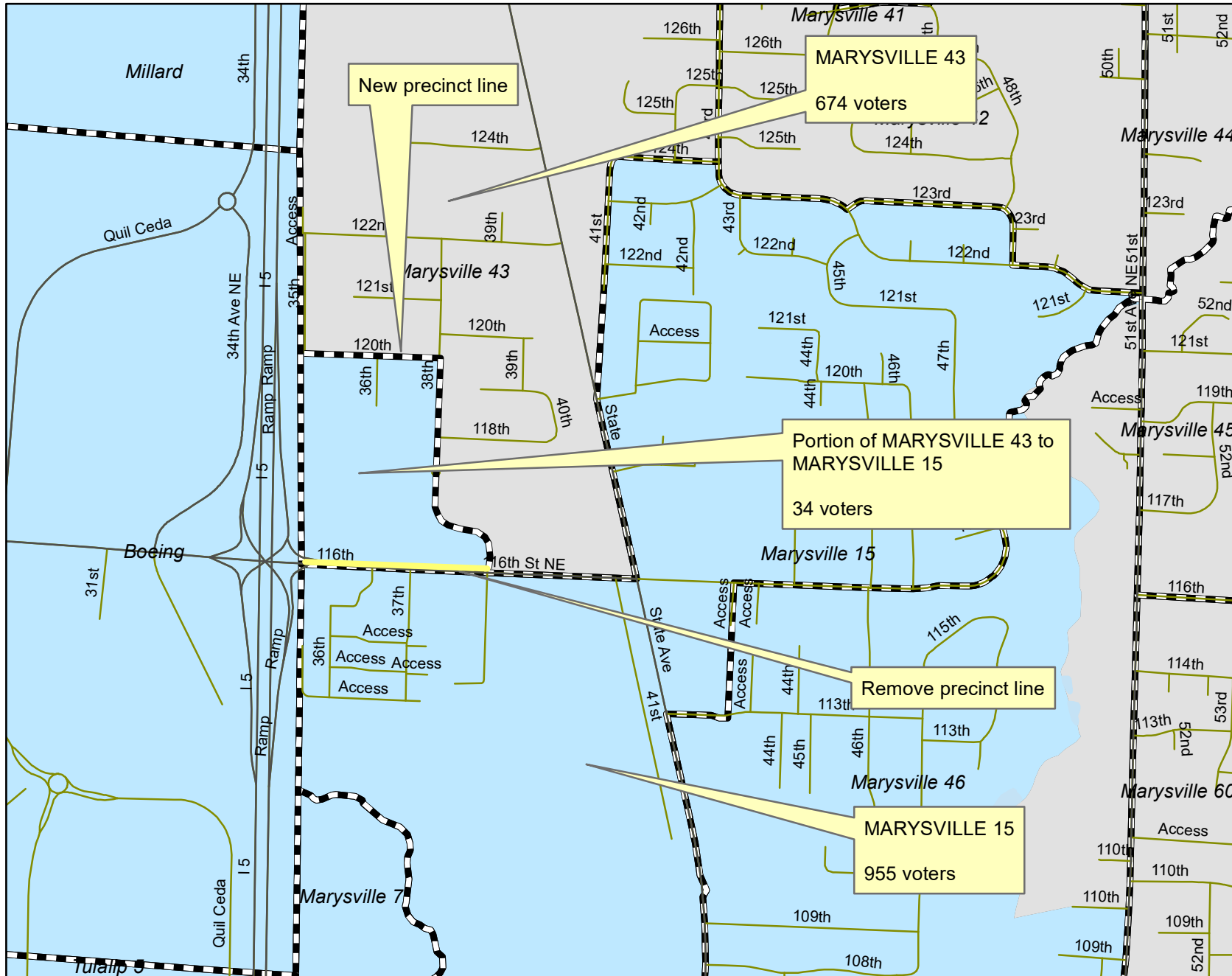



Snohomish County Elections
A Division of the Auditor's Office

20
Map #

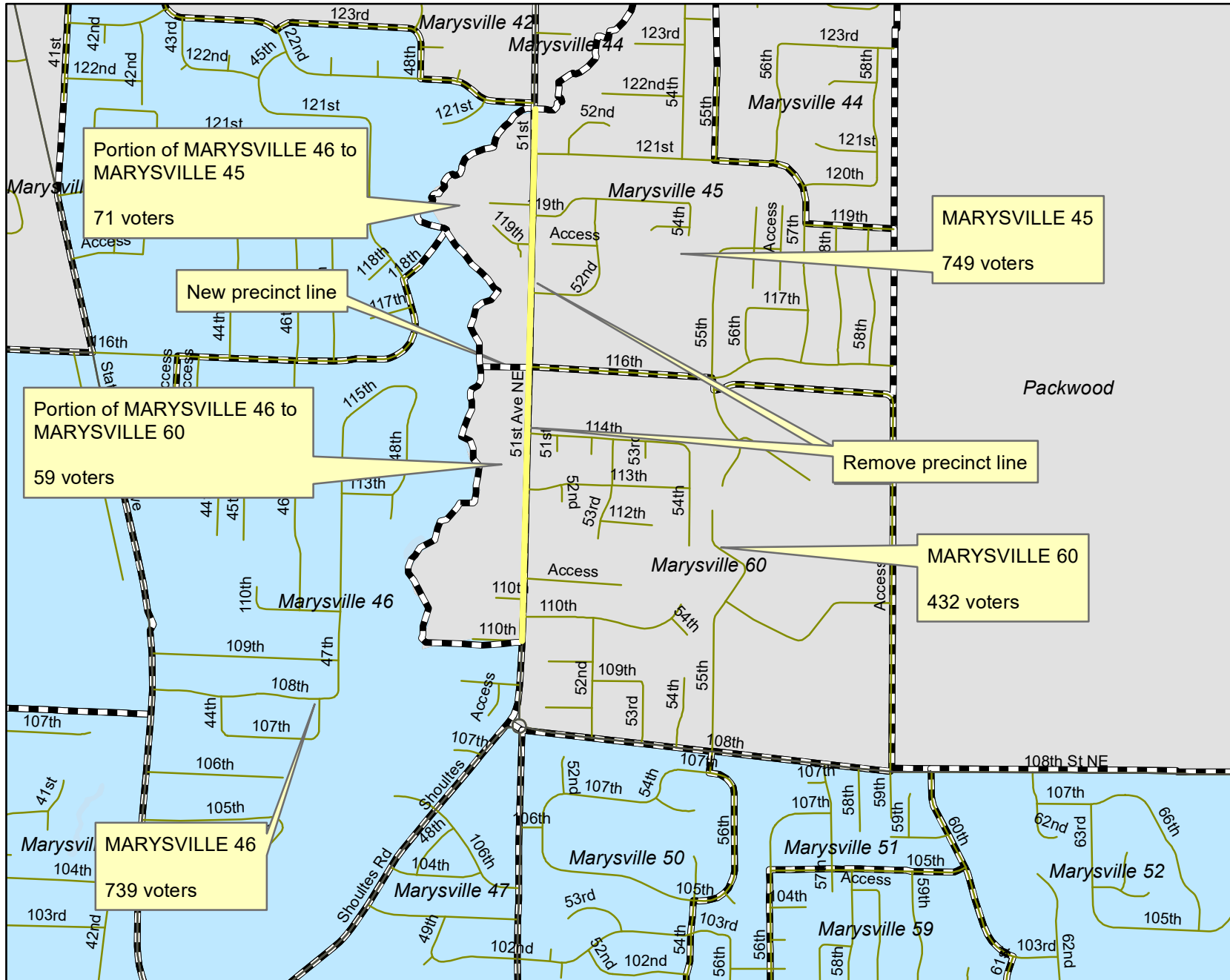
MARYSVILLE 43 to MARYSVILLE 15 due to legislative district change

(County Council District 1)



MARYSVILLE 46 to MARYSVILLE 45 and MARYSVILLE 60 due to legislative district change

(County Council District 1)

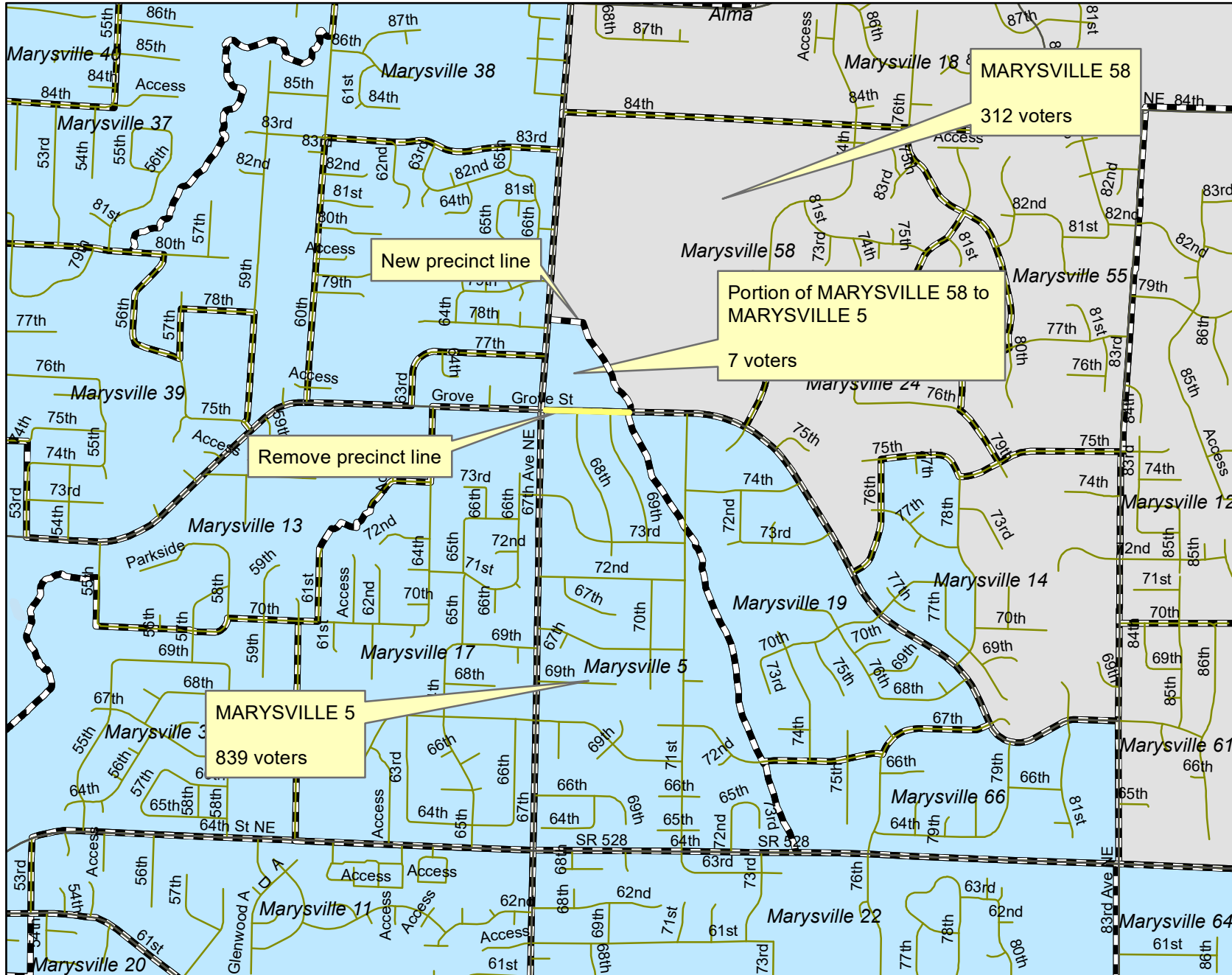


- Legend**
- Major Roads
 - Streets
- Legislative**
- 38
 - 39



MARYSVILLE 58 to MARYSVILLE 5 due to legislative district change

(County Council District 1)

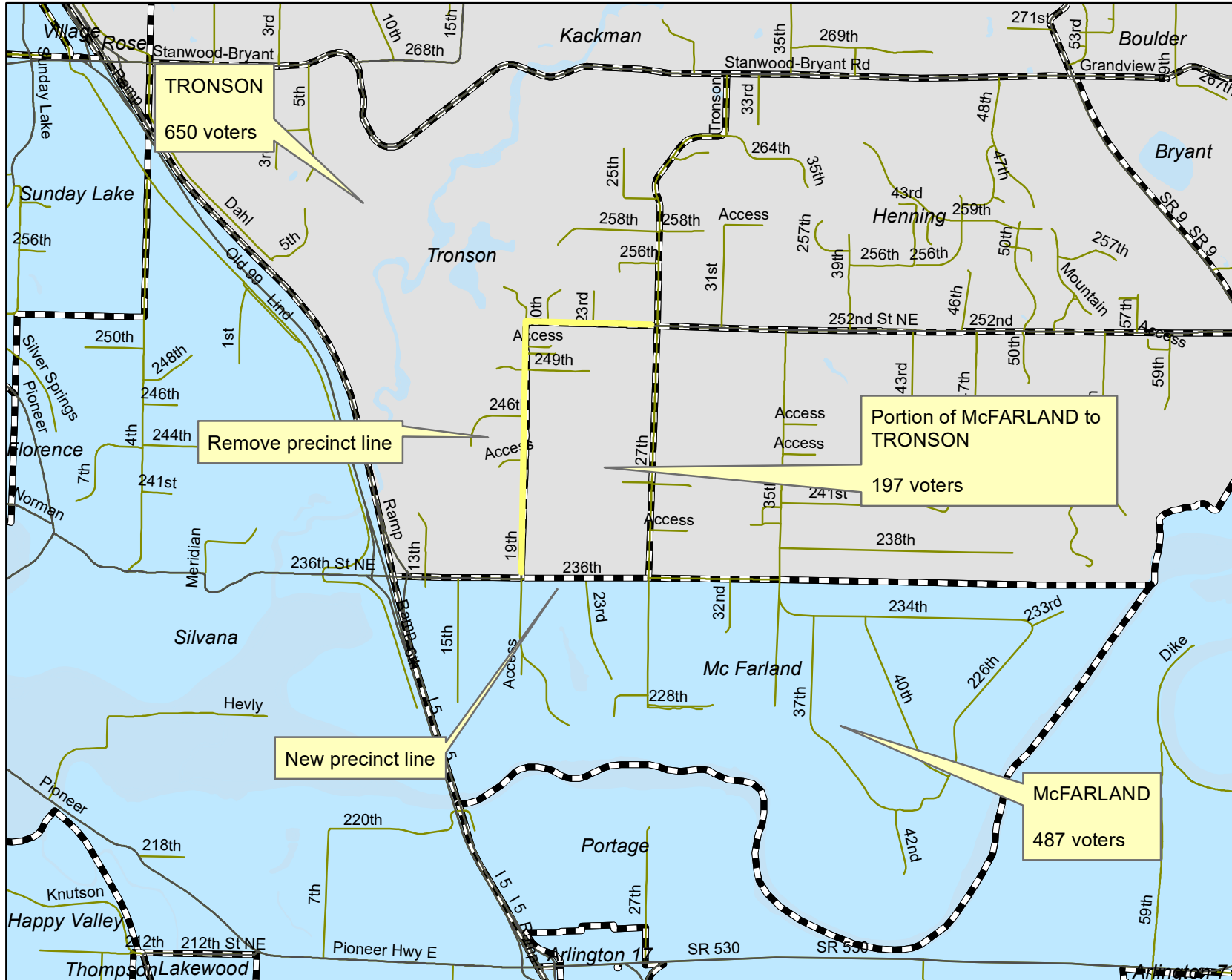



Snohomish County Elections
A Division of the Auditor's Office

23
Map #

McFARLAND to TRONSON due to legislative district change

(County Council District 1)



Legend

- Major Roads
- Streets

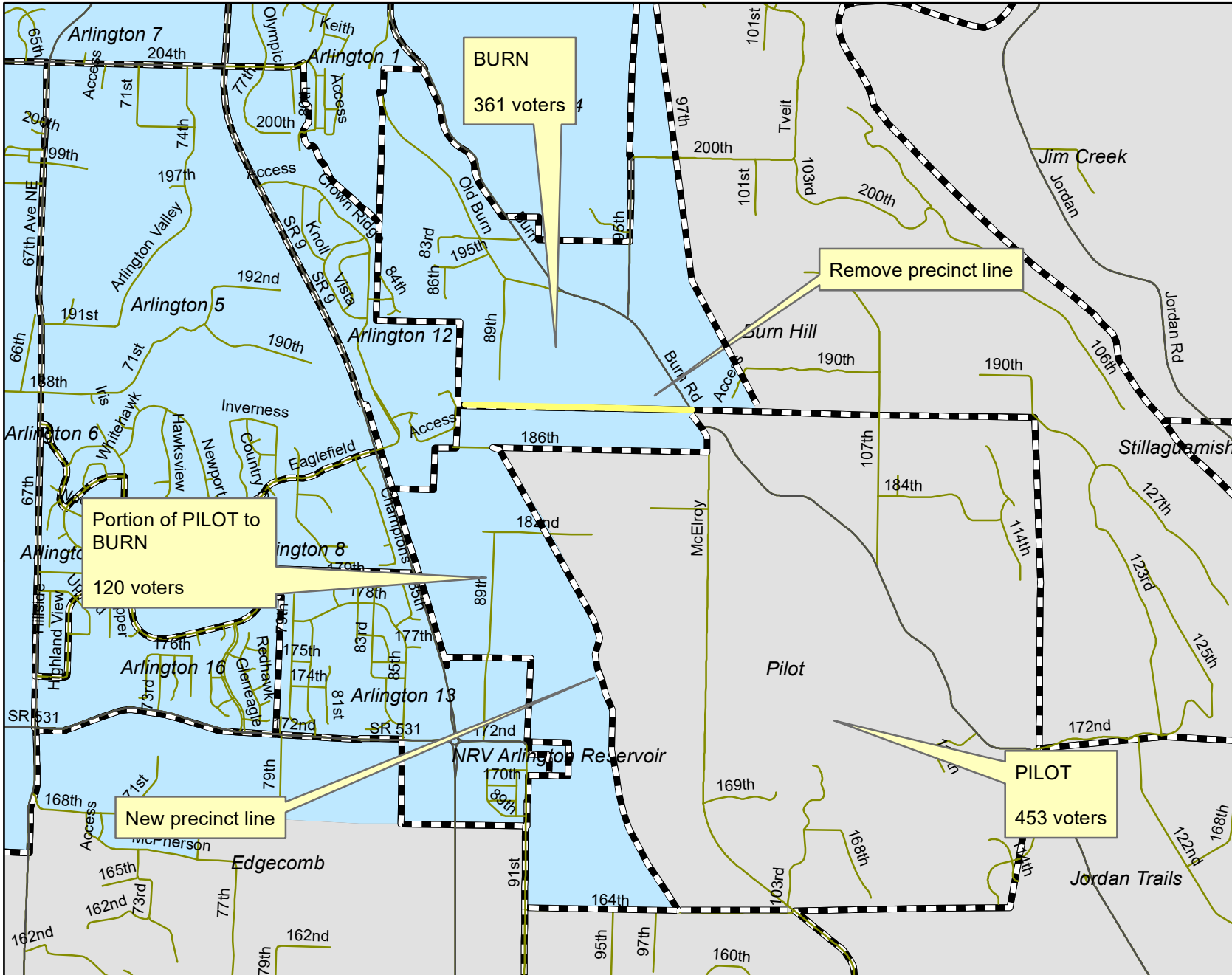
Legislative

- 10
- 39



PILOT to BURN (new) due to legislative district change

(County Council District 1)



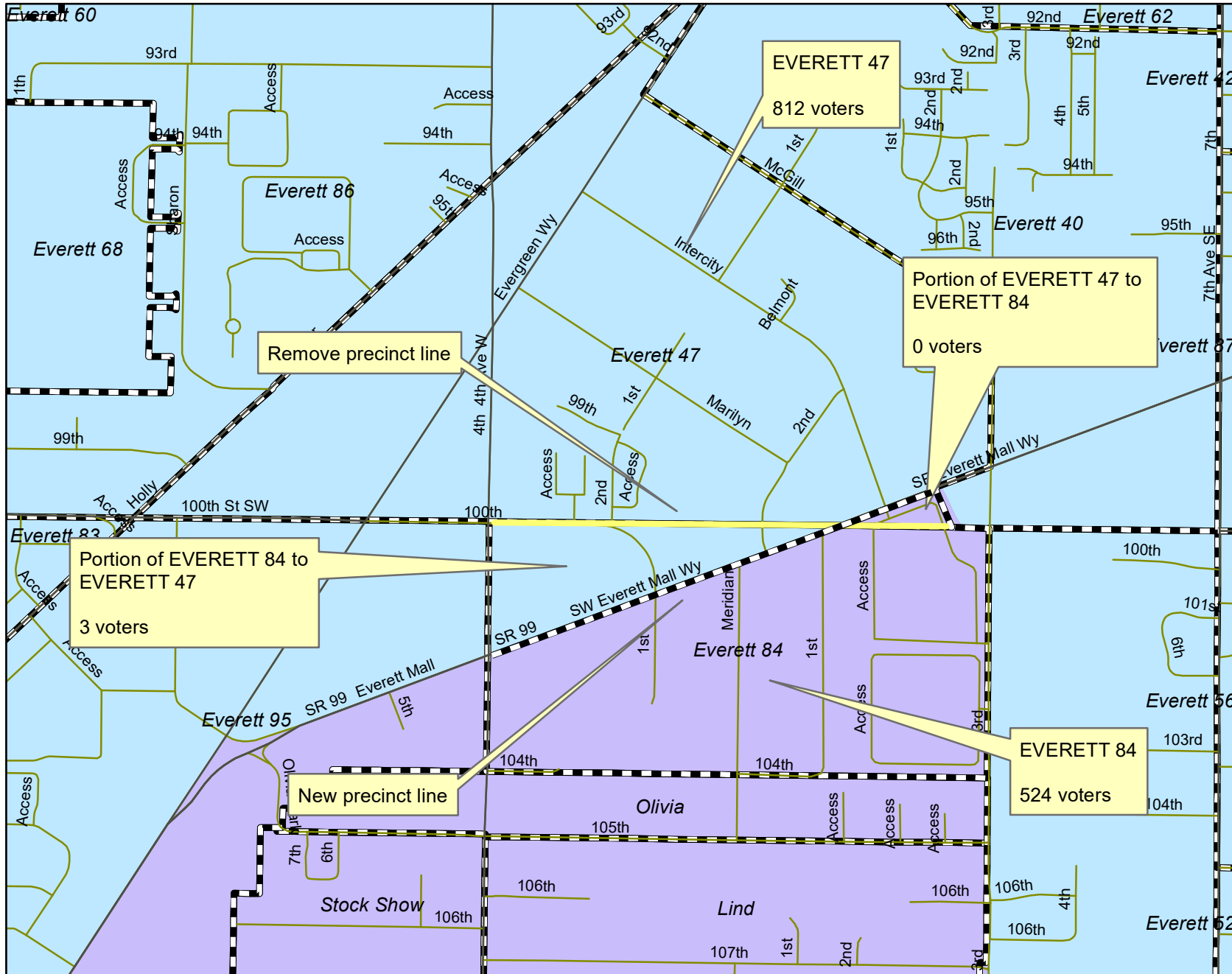
- Legend**
- Major Roads
 - Streets
- Legislative**
- 10
 - 39



25
Map #

EVERETT 47 to / from EVERETT 84 due to legislative district change

(County Council District 2)

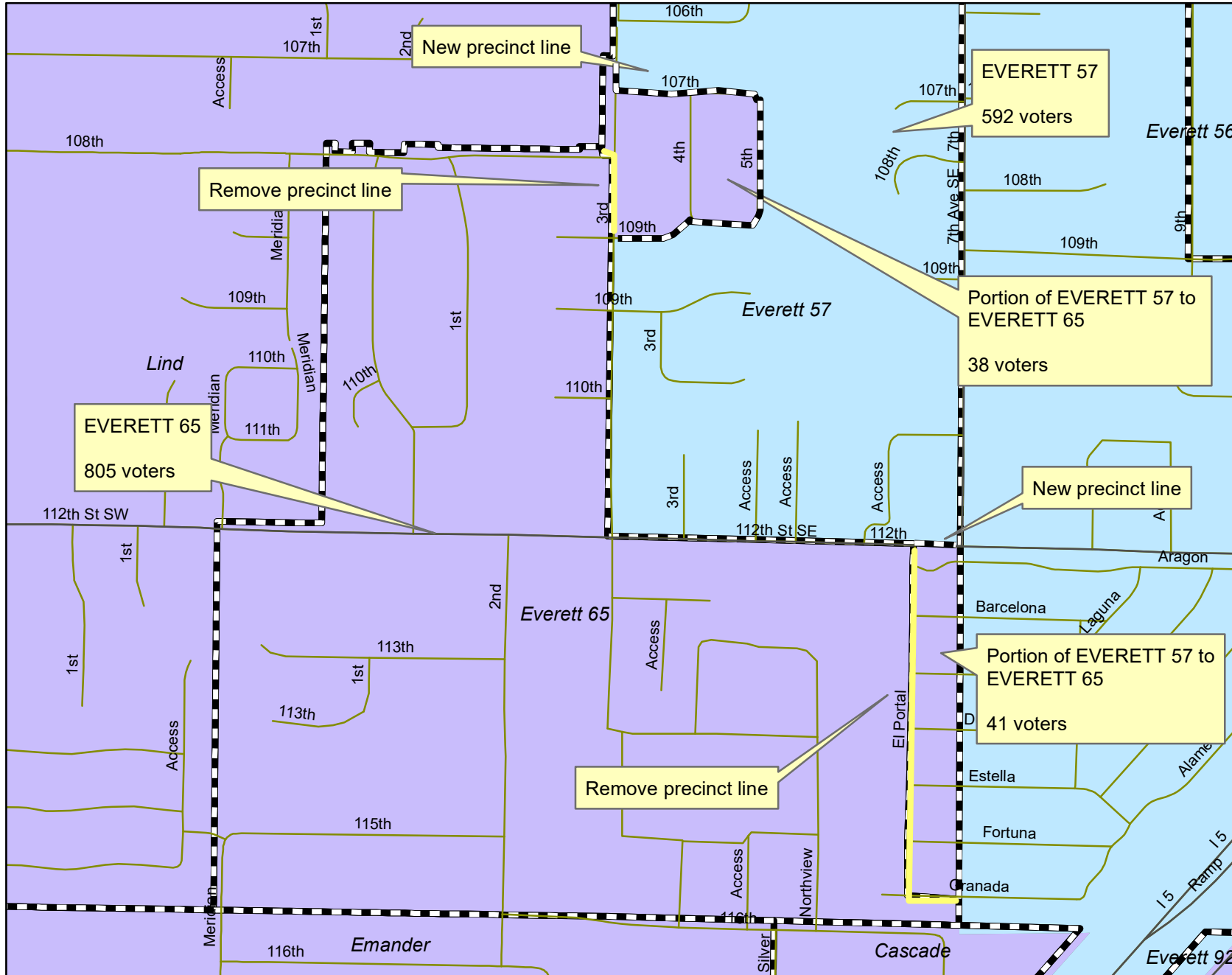


- Legend**
- Major Roads
 - Streets
- Legislative**
- 21
 - 38



EVERETT 57 to EVERETT 65 due to legislative district change

(County Council District 2)



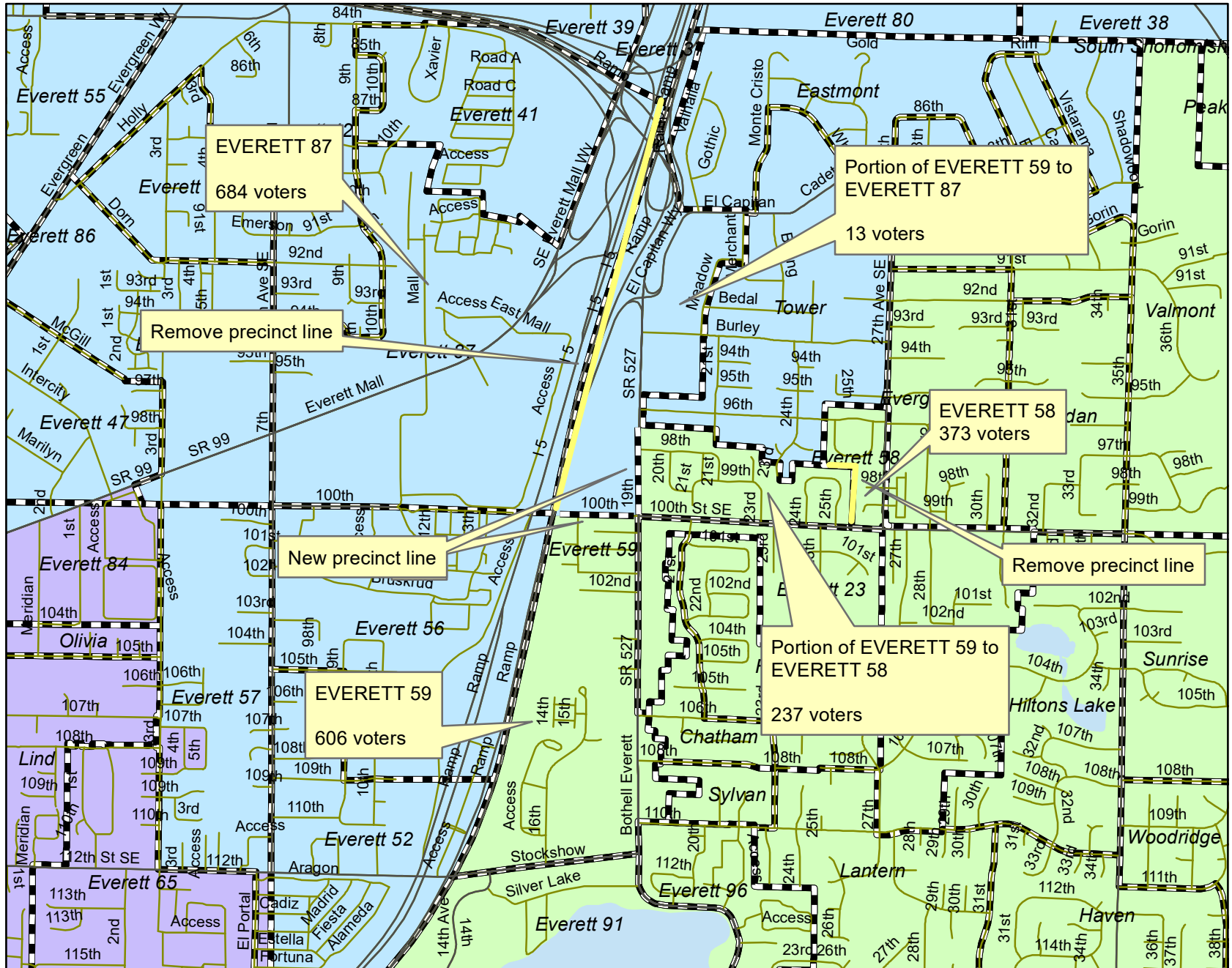
- Legend**
- Major Roads
 - Streets
- Legislative**
- 21
 - 38



27
Map #

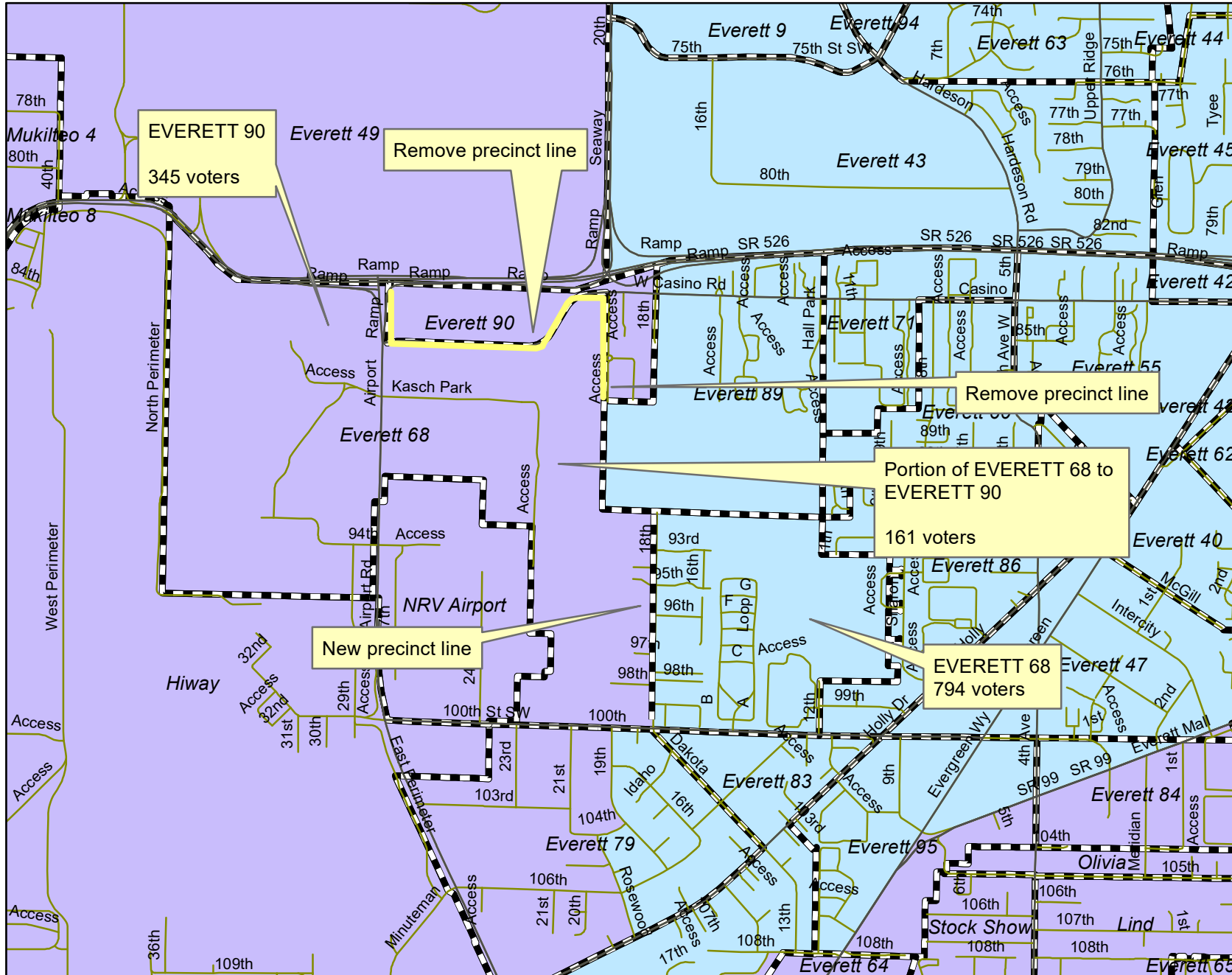
EVERETT 59 to EVERETT 58 and EVERETT 87 due to legislative district change

(County Council District 2)



EVERETT 68 to EVERETT 90 due to legislative district change

(County Council District 2)



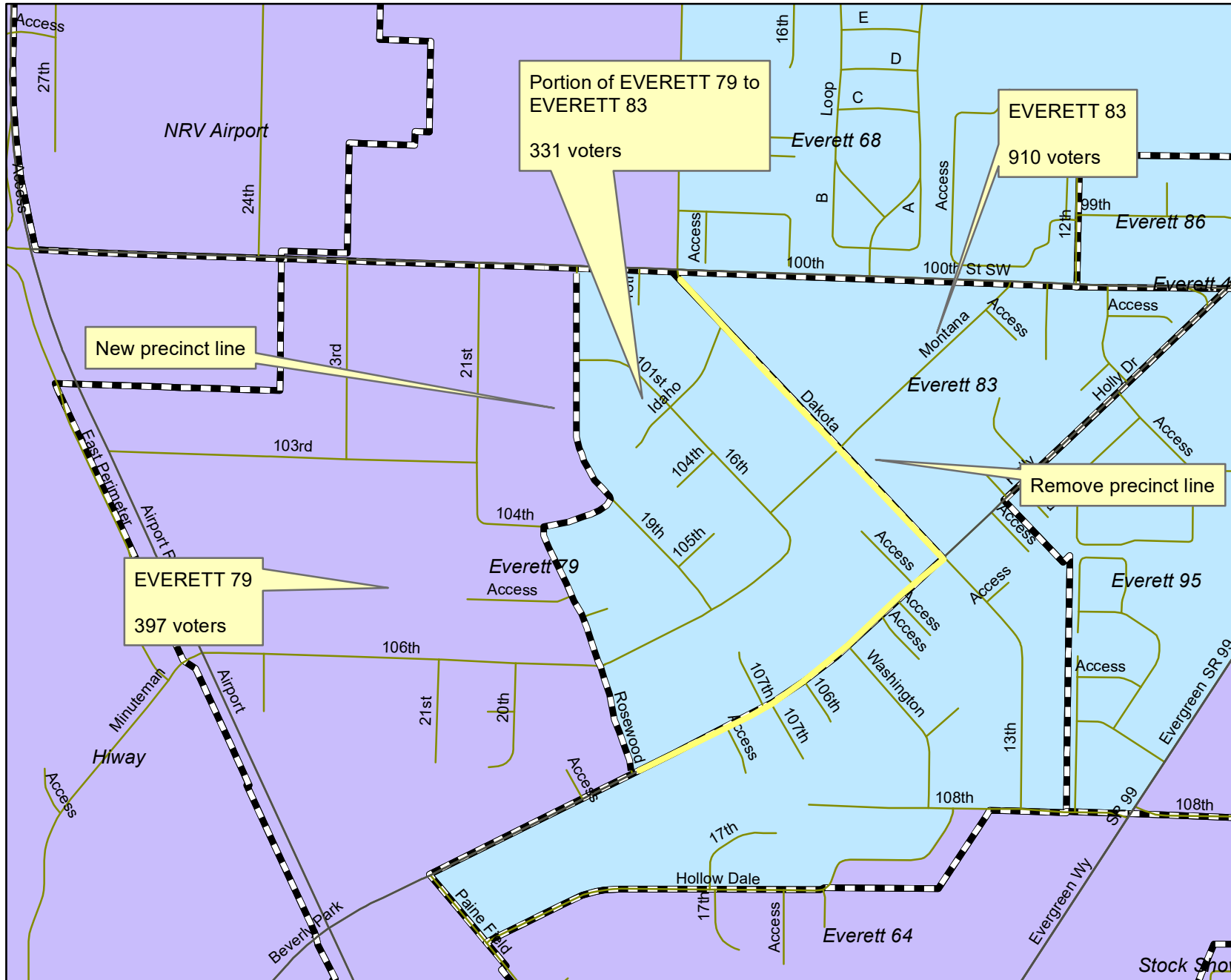
Snohomish County Elections
A Division of the Auditor's Office

29

Map #

EVERETT 79 to EVERETT 83 due to legislative district change

(County Council District 2)



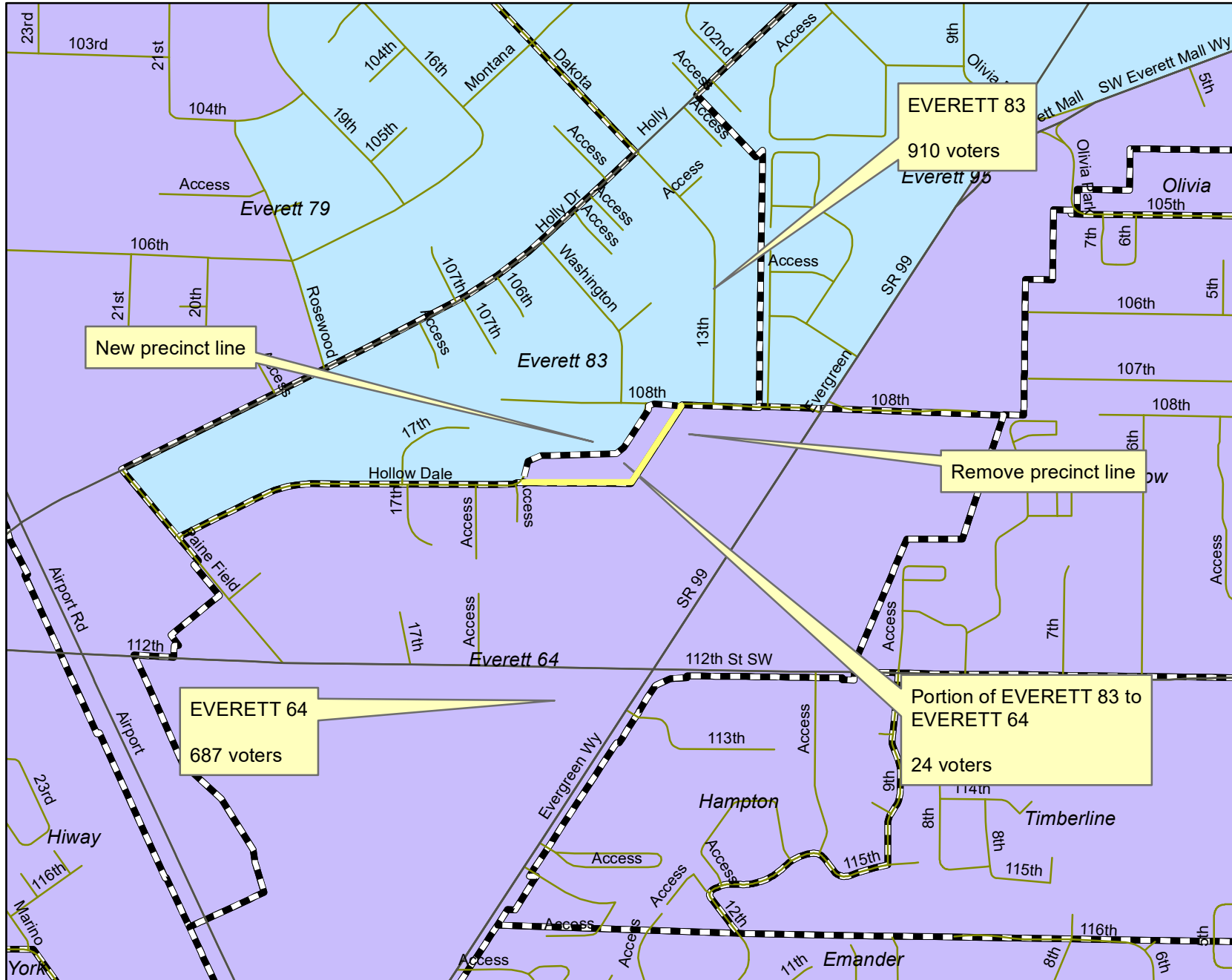
Legend

- Major Roads
- Streets
- Legislative**
- 21
- 38



EVERETT 83 to EVERETT 64 due to legislative district change

(County Council District 2)



Legend

- Major Roads
- Streets

Legislative

- 21
- 38



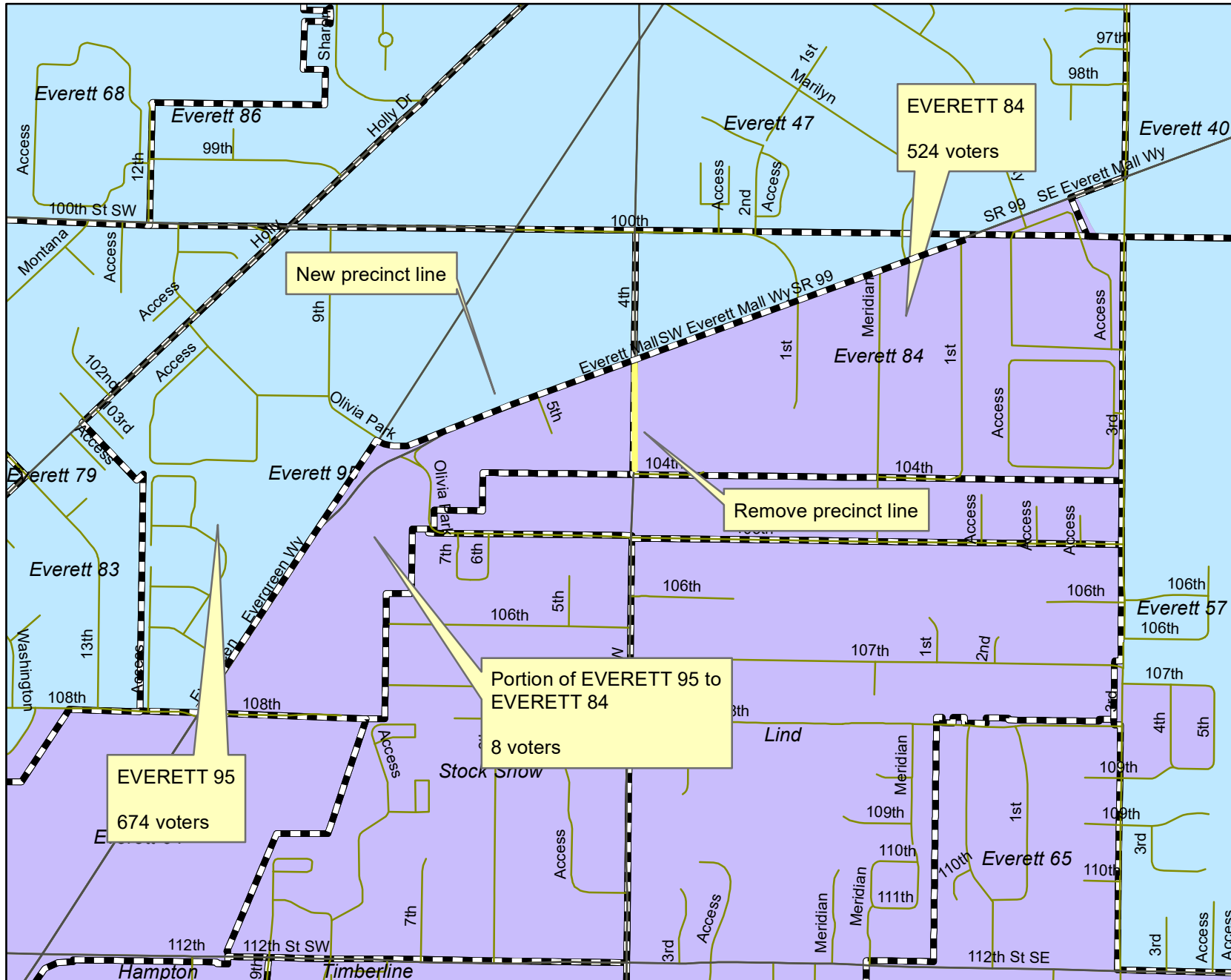
Snohomish County Elections
A Division of the Auditor's Office

31

Map #

EVERETT 95 to EVERETT 84 due to legislative district change

(County Council District 2)



- Legend**
- Major Roads
 - Streets
- Legislative**
- 21
 - 38



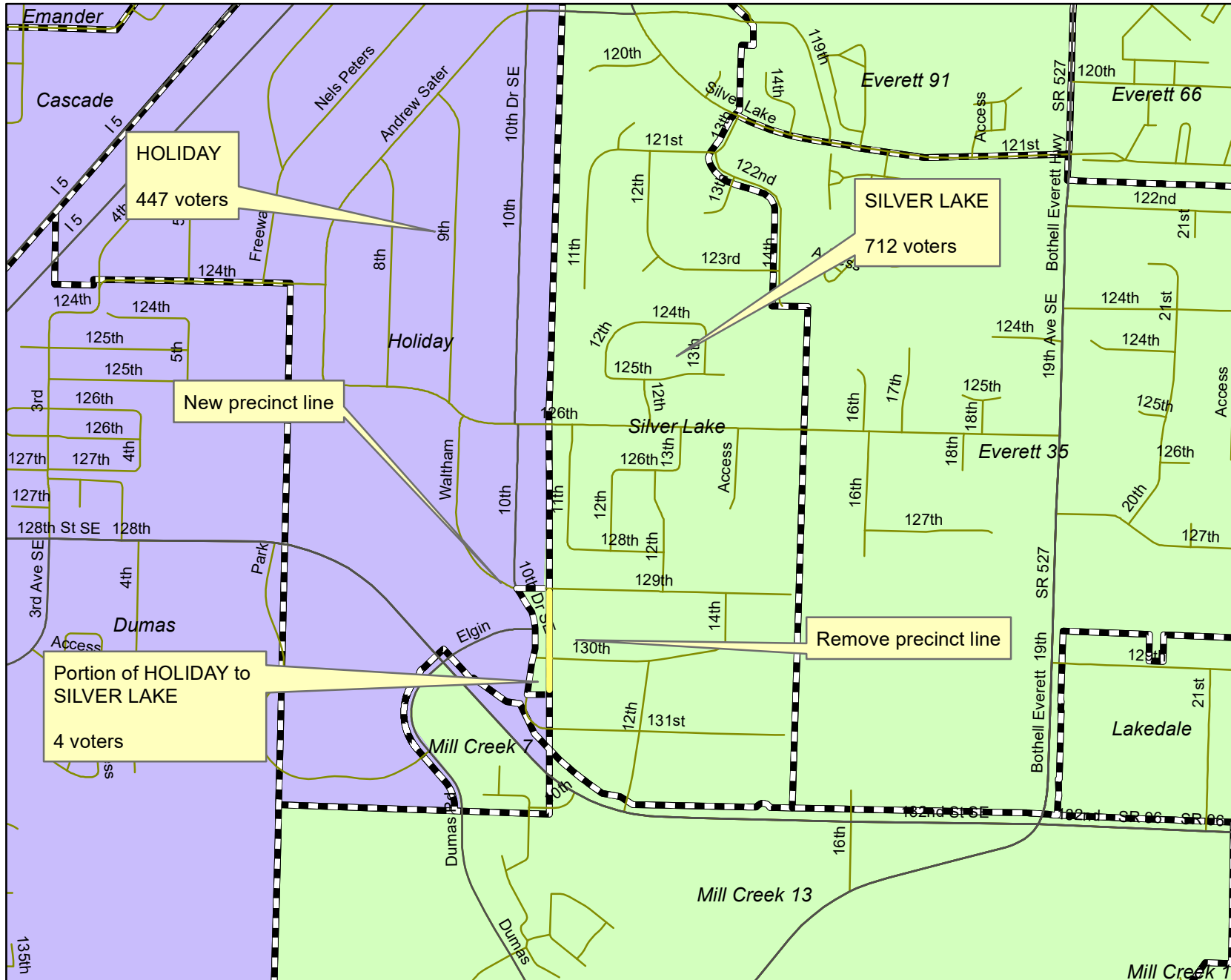
Snohomish County Elections
A Division of the Auditor's Office

32

Map #

HOLIDAY to SILVER LAKE due to legislative district change

(County Council District 2)



- Legend**
- Major Roads
 - Streets
 - Legislative**
 - 21
 - 44



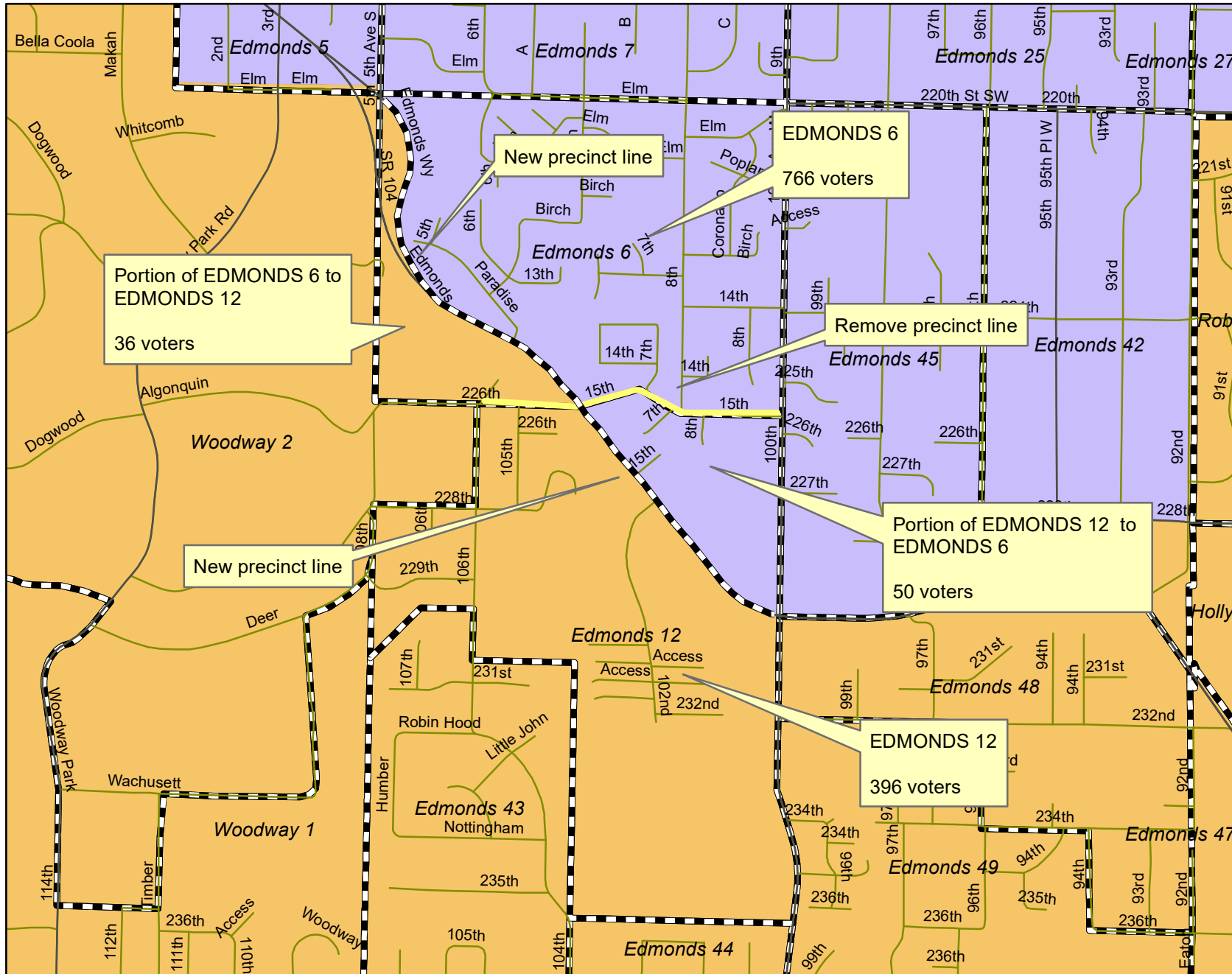
Snohomish County Elections
A Division of the Auditor's Office

33

Map #

EDMONDS 6 to / from EDMONDS 12 due to legislative district change

(County Council District 3)



Legend

- Major Roads
- Streets

Legislative

- 21
- 32



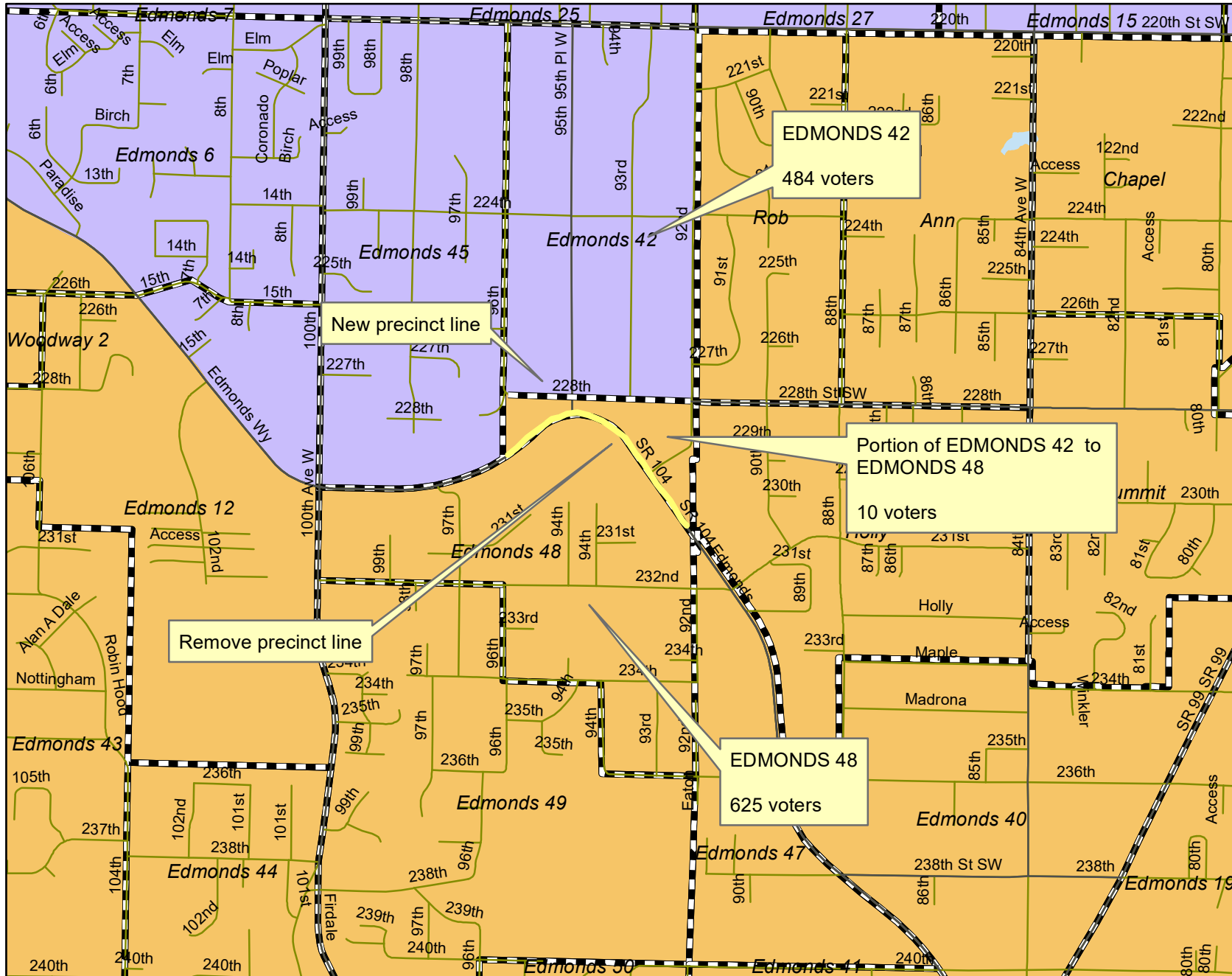
Snohomish County Elections
A Division of the Auditor's Office

34

Map #

EDMONDS 42 to EDMONDS 48 due to legislative district change

(County Council District 3)



- Legend**
- Major Roads
 - Streets
- Legislative**
- 21
 - 32



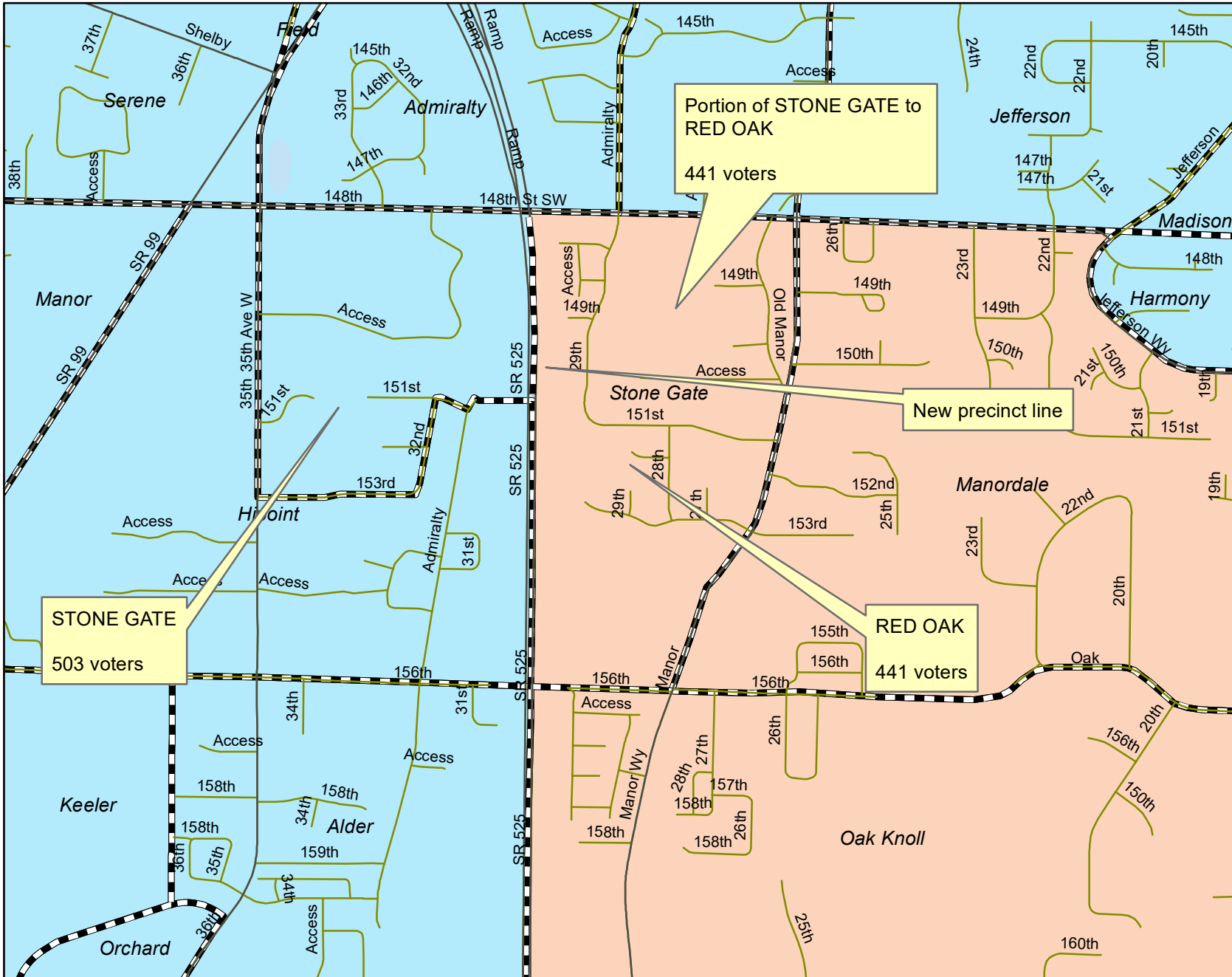
Snohomish County Elections
A Division of the Auditor's Office



Map #

STONE GATE to RED OAK (new) due to legislative district change

(County Council District 3)



Legend
Major Roads
Streets
Congressional
1
2

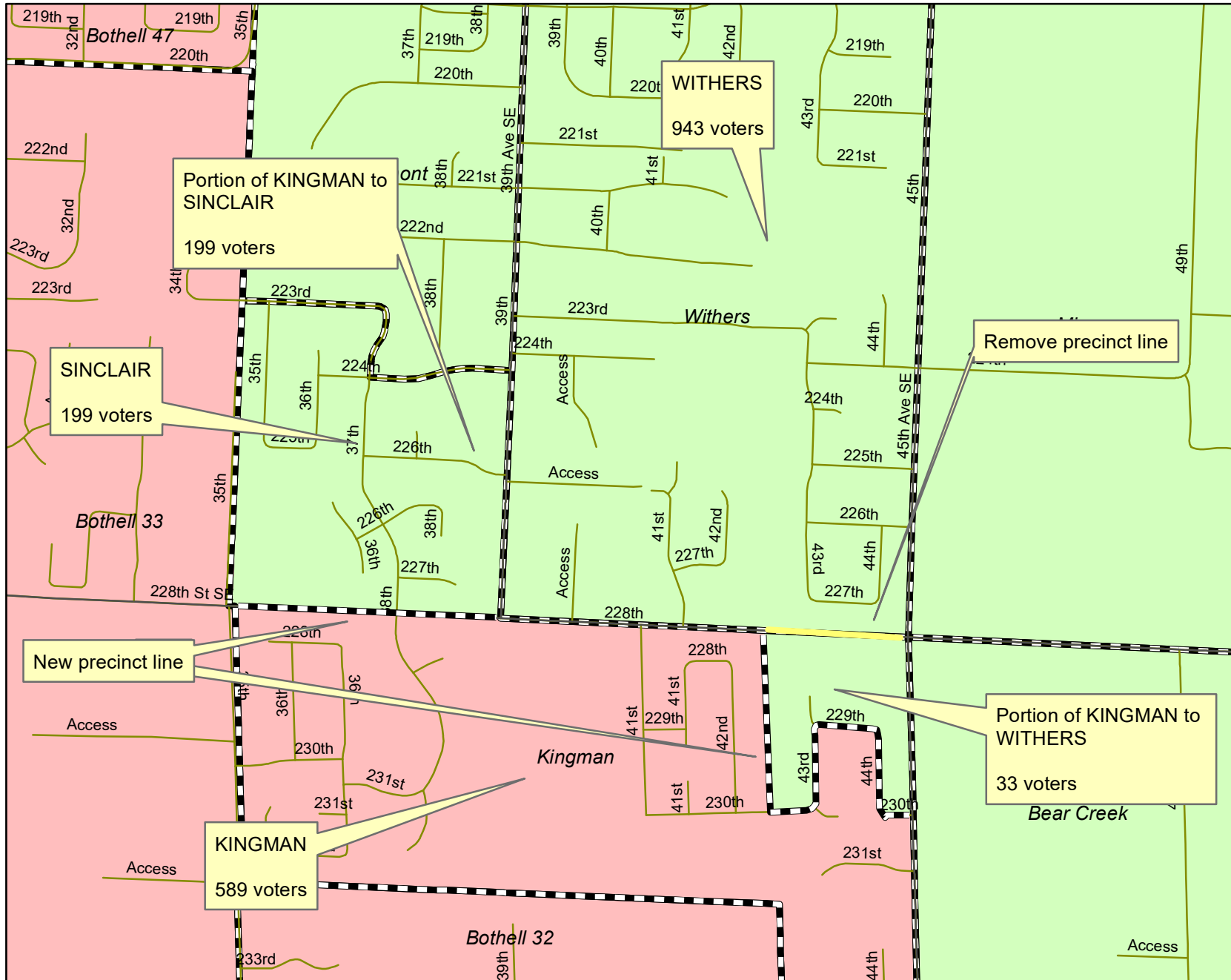


Snohomish County Elections
A Division of the Auditor's Office

38
Map #

KINGMAN to SINCLAIR (new) and WITHERS due to legislative district change

(County Council District 4)



Legend

- Major Roads
- Streets
- Legislative**
- 1
- 44



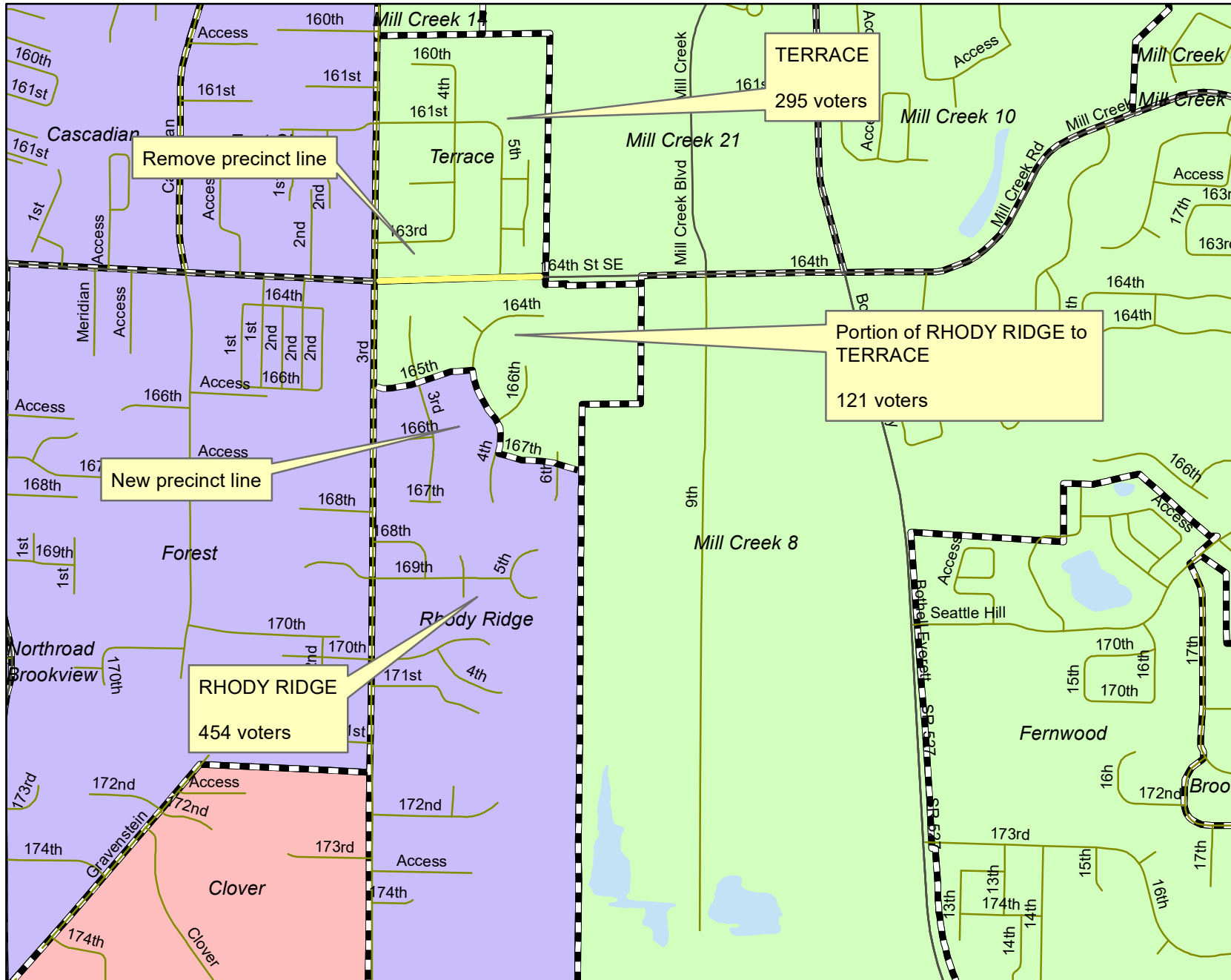
Snohomish County Elections
A Division of the Auditor's Office



Map #

RHODY RIDGE to TERRACE due to legislative district change

(County Council District 4)



Legend


- Major Roads
- Streets

Legislative

- 1
- 21
- 44



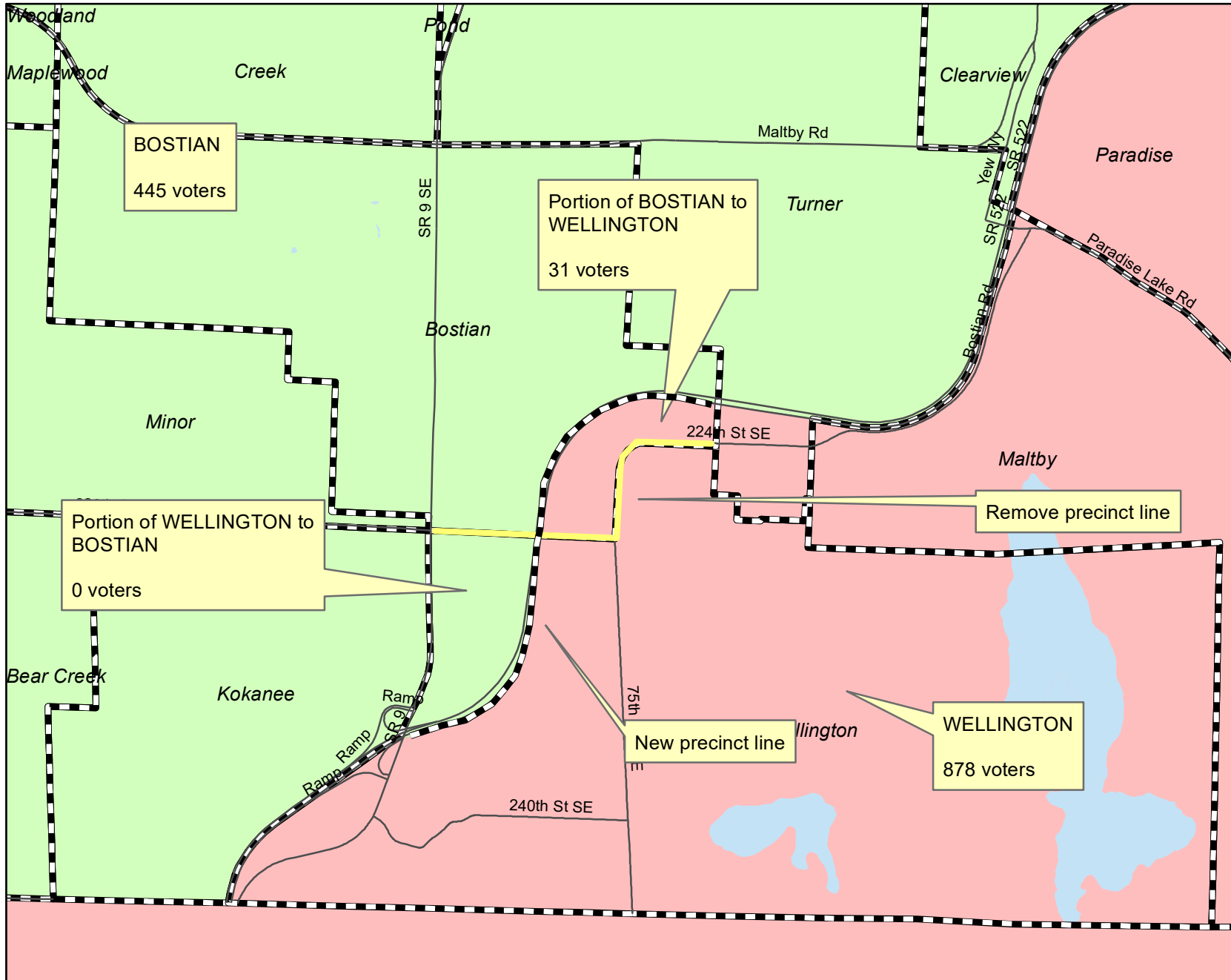
Snohomish County Elections
A Division of the Auditor's Office



Map #

BOSTIAN to / from WELLINGTON due to legislative district change

(County Council District 5)



Legend
— Major Roads
Legislative
1
44



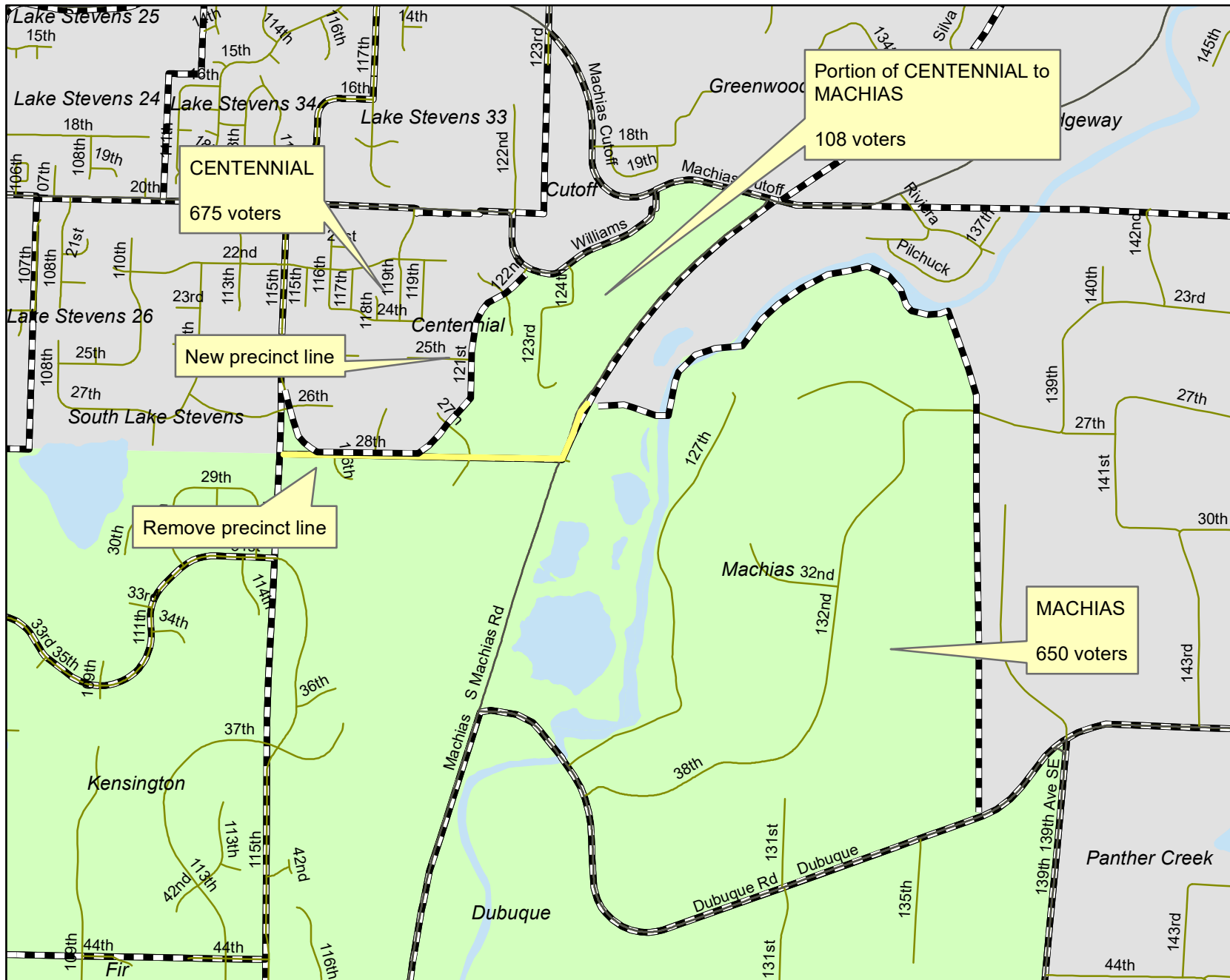
Snohomish County Elections
A Division of the Auditor's Office

41

Map #

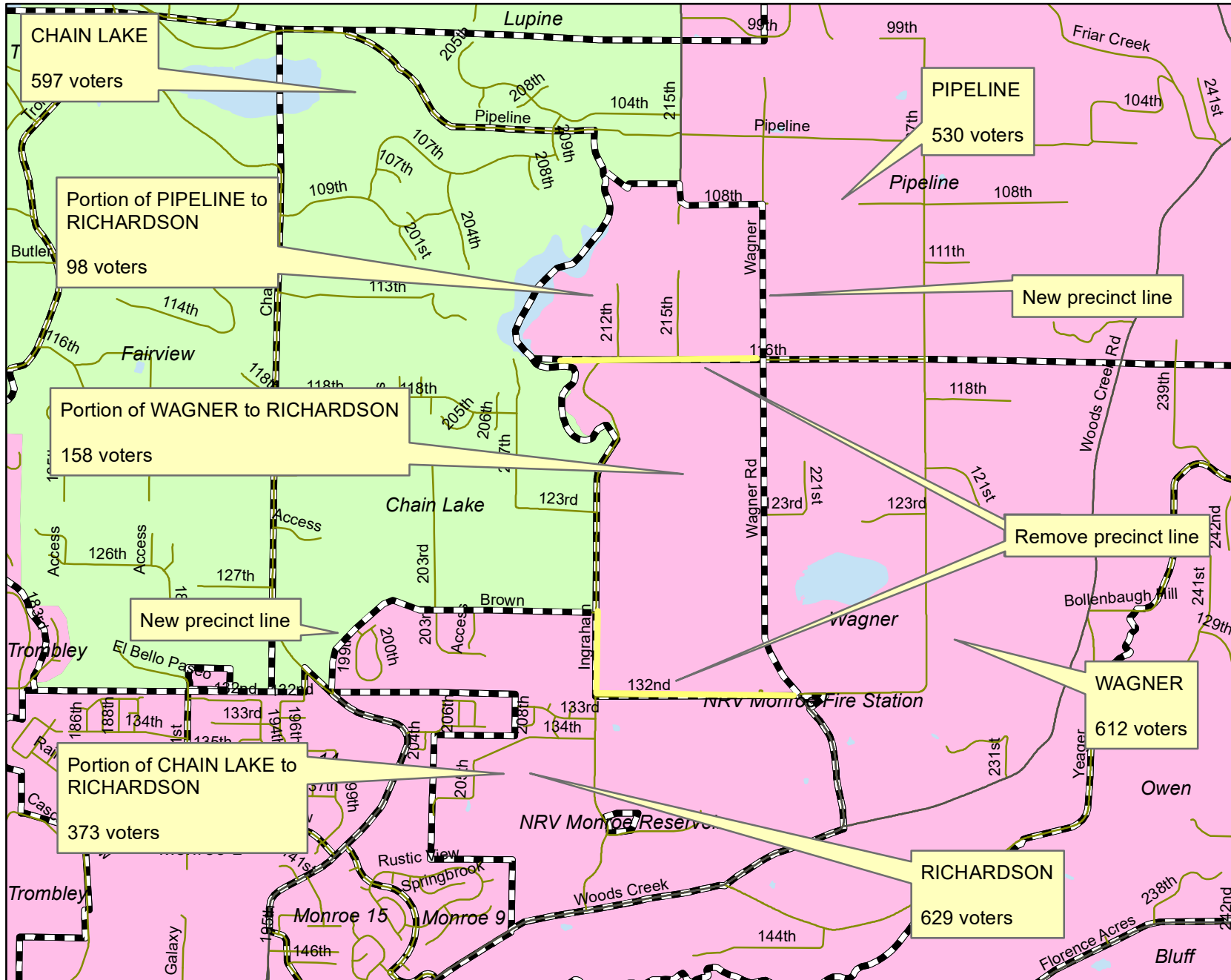
CENTENNIAL to MACHIAS

(County Council District 5)



CHAIN LAKE, PIPELINE, and WAGNER to RICHARDSON (new) due to legislative district change

(County Council District 5)



Legend

- Major Roads
- Streets
- Legislative**
- 12
- 44



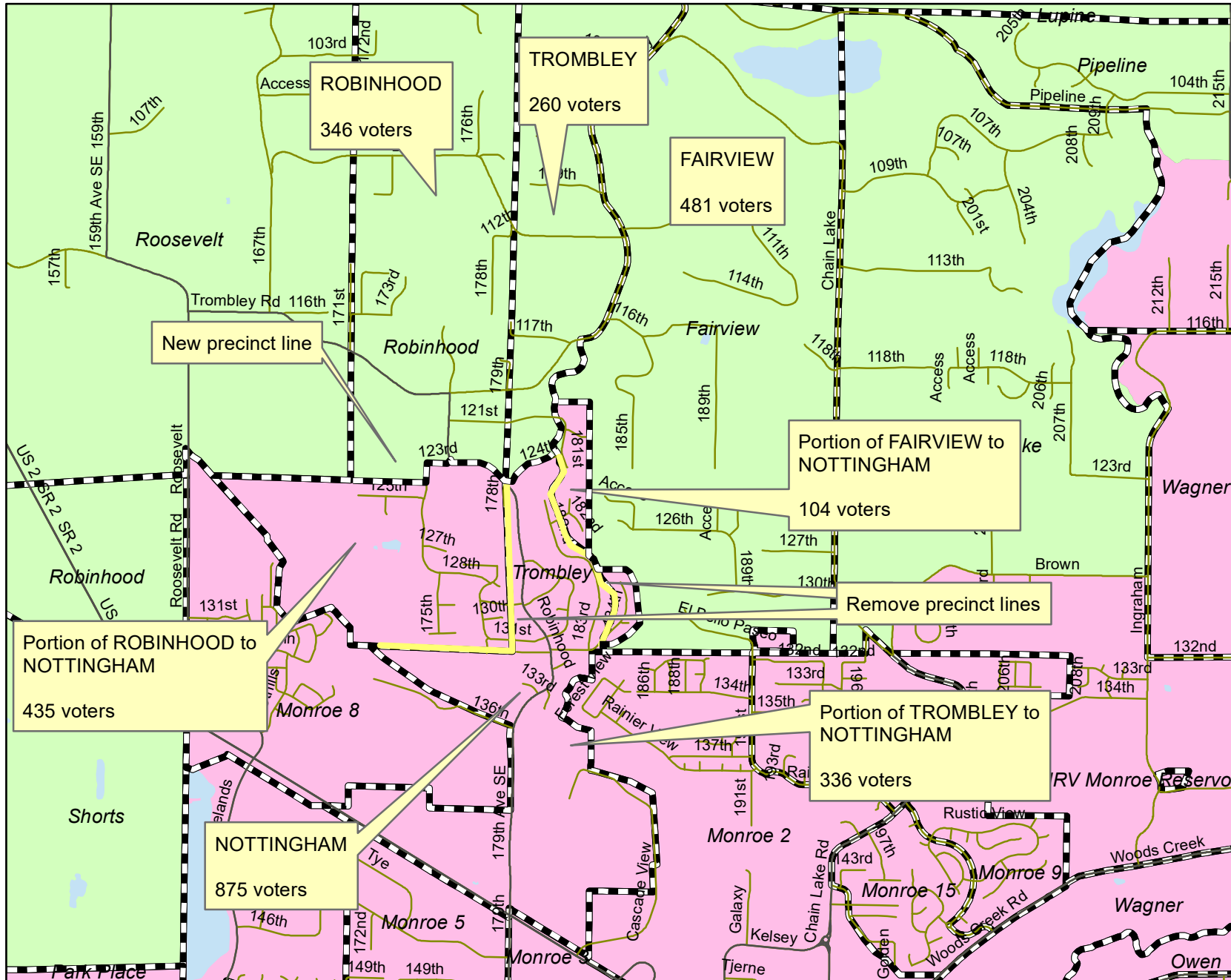
Snohomish County Elections
A Division of the Auditor's Office

43

Map #

FAIRVIEW, ROBINHOOD and TROMBLEY to NOTTINGHAM (new) due to legislative district change

(County Council District 5)



- Legend**
- Major Roads
 - Streets
- Legislative**
- 12
 - 44



Snohomish County Elections
A Division of the Auditor's Office

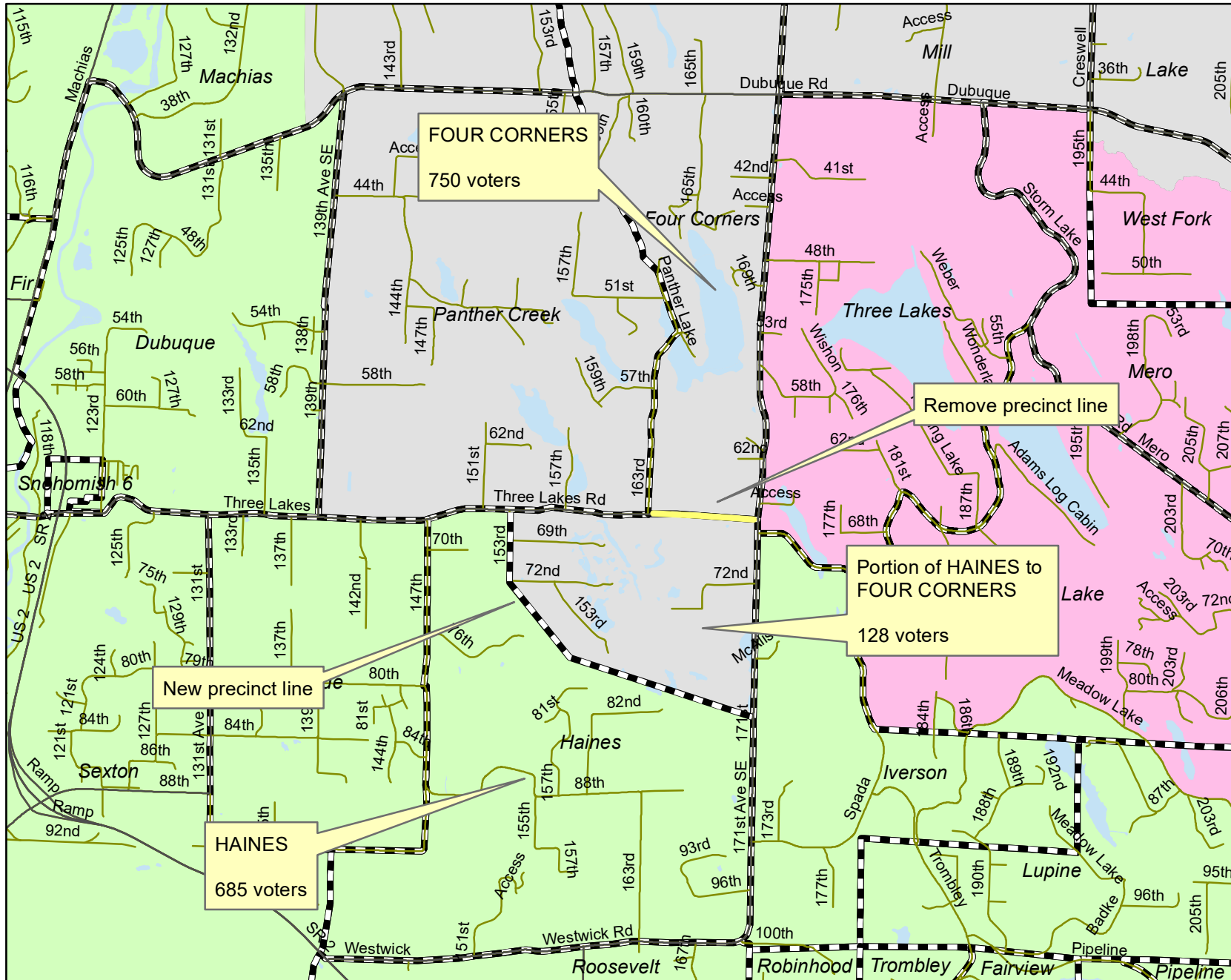
44

Map #

HAINES to FOUR CORNERS

due to legislative district change

(County Council District 5)



Legend

- Major Roads
- Streets

Legislative

- 12
- 39
- 44



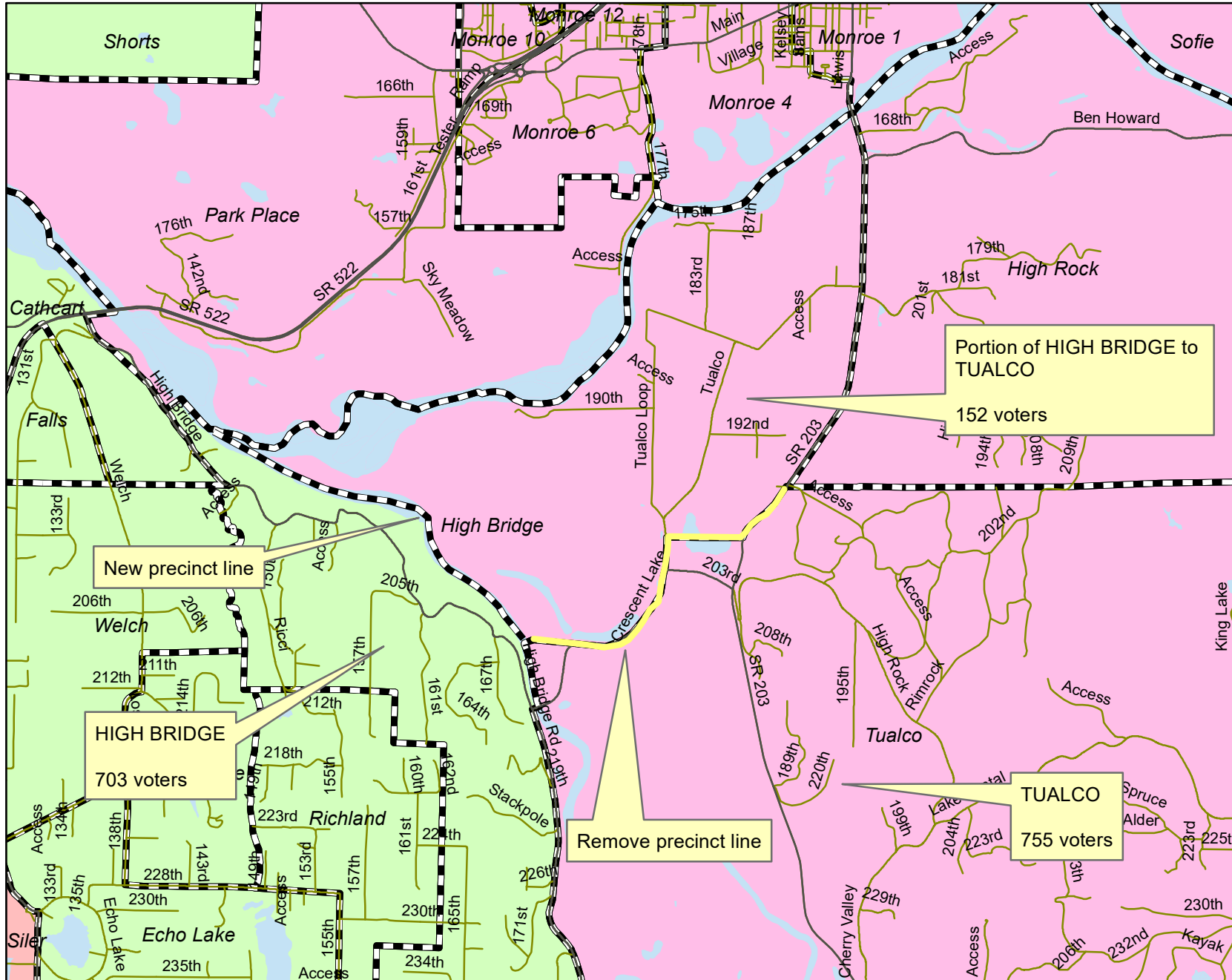
Snohomish County Elections
A Division of the Auditor's Office

45

Map #

HIGH BRIDGE to TUALCO due to legislative district change

(County Council District 5)



Legend

- Major Roads
- Streets

Legislative

- 1
- 12
- 44



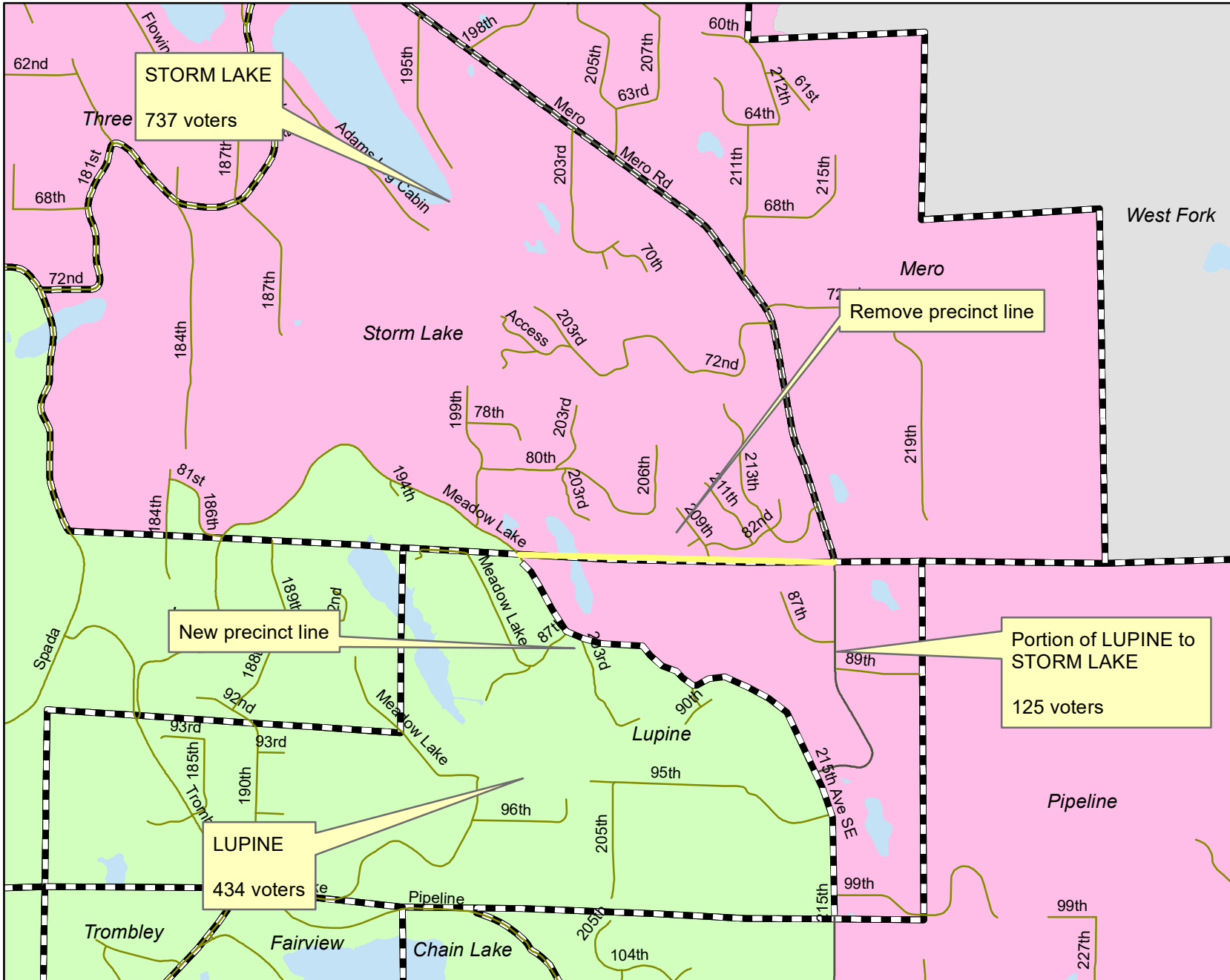
Snohomish County Elections
A Division of the Auditor's Office

46

Map #

LUPINE to STORM LAKE due to legislative district change

(County Council District 1)



Legend

- Major Roads
- Streets

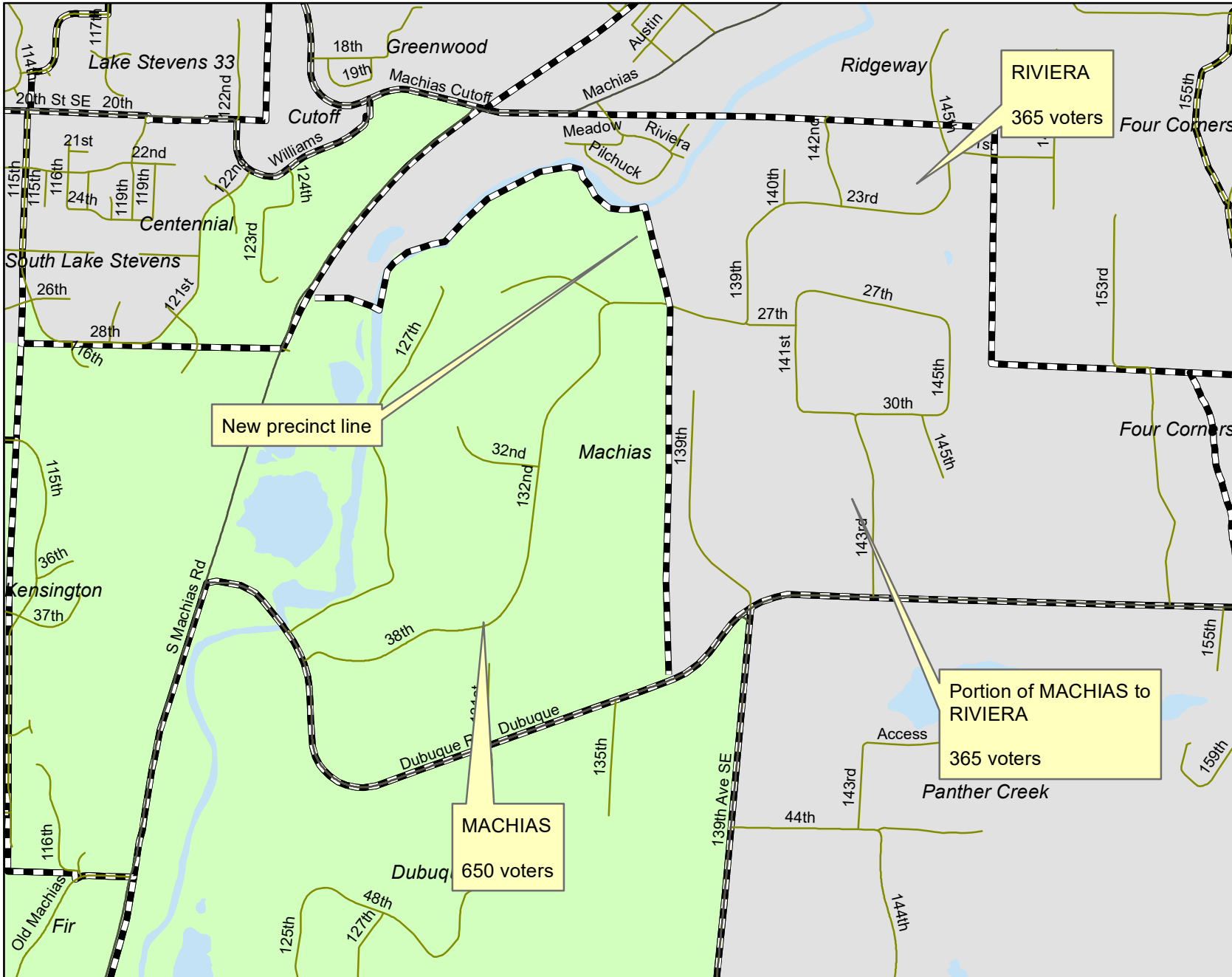
Legislative

- 12
- 39
- 44



MACHIAS to RIVIERA (new) due to legislative district change

(County Council District 5)



Legend

- Major Roads
- Streets

ID

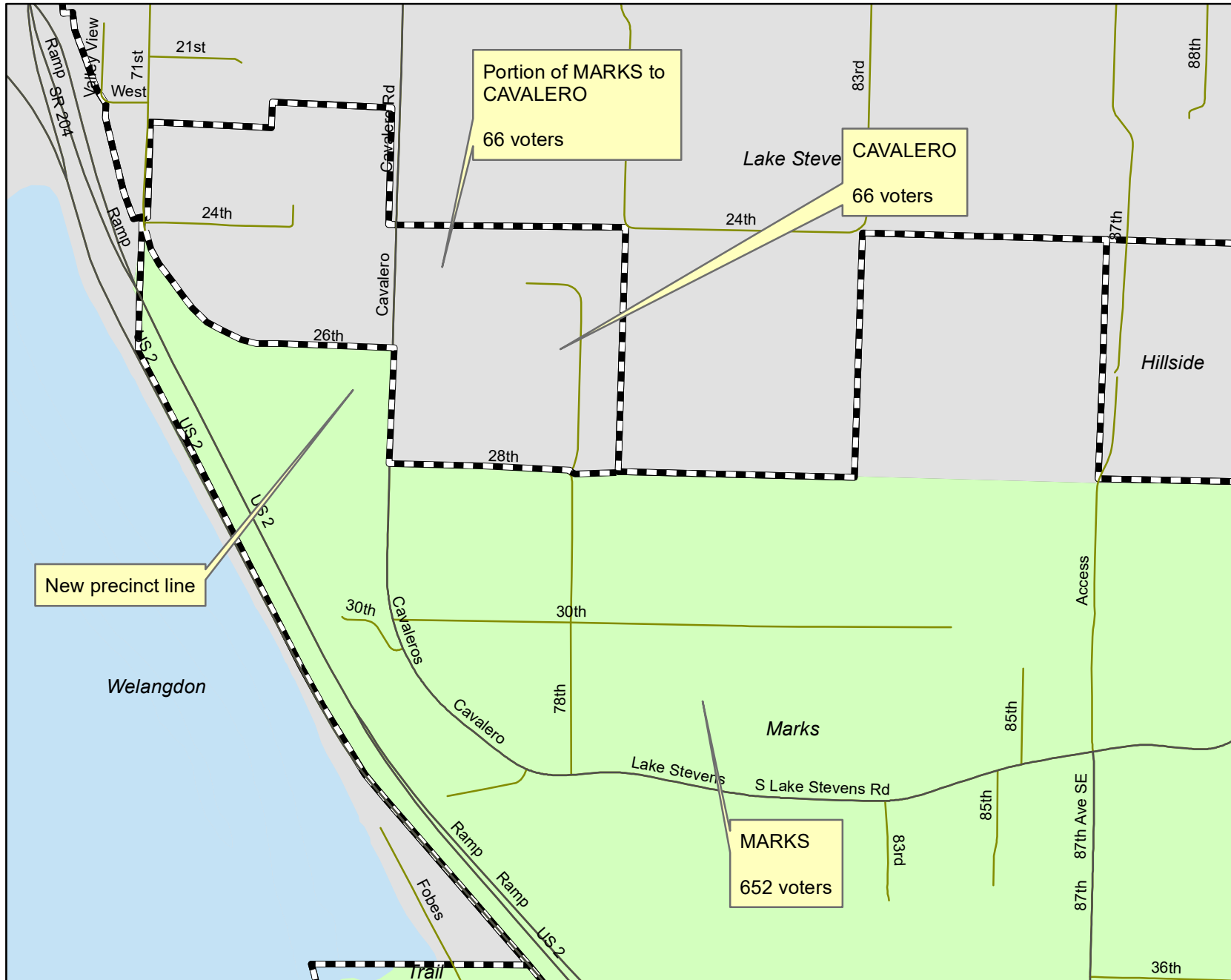
- 39
- 44

Snohomish County Elections
A Division of the Auditor's Office

48
Map #

MARKS to CAVALERO (new) due to legislative district change

(County Council District 5)



Legend

- Major Roads
- Streets

Legislative

- 39
- 44



Snohomish County Elections
A Division of the Auditor's Office

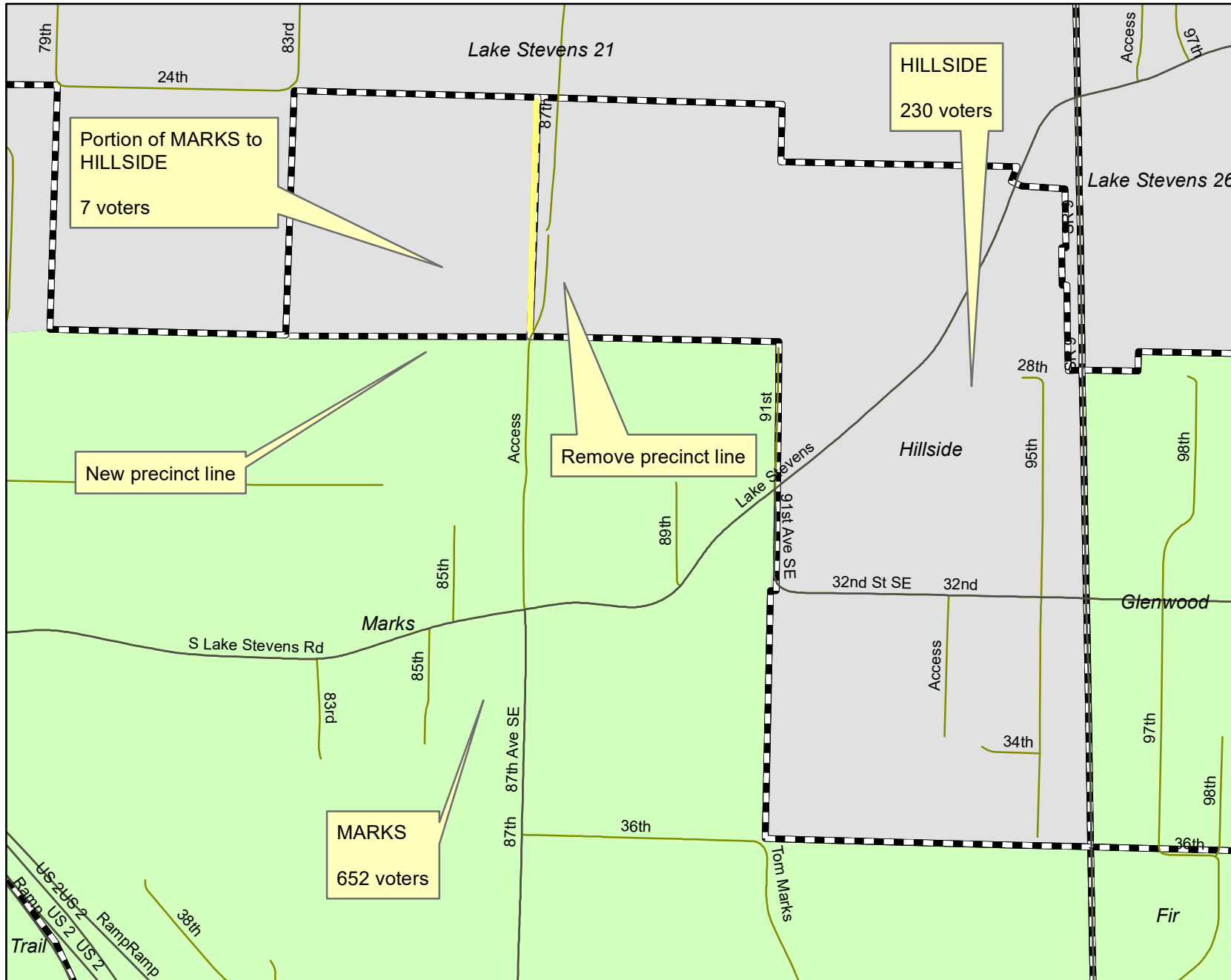


Map #

MARKS to HILLSIDE

due to legislative district change

(County Council District 5)



Legend

- Major Roads
- Streets
- Legislative
- 39
- 44



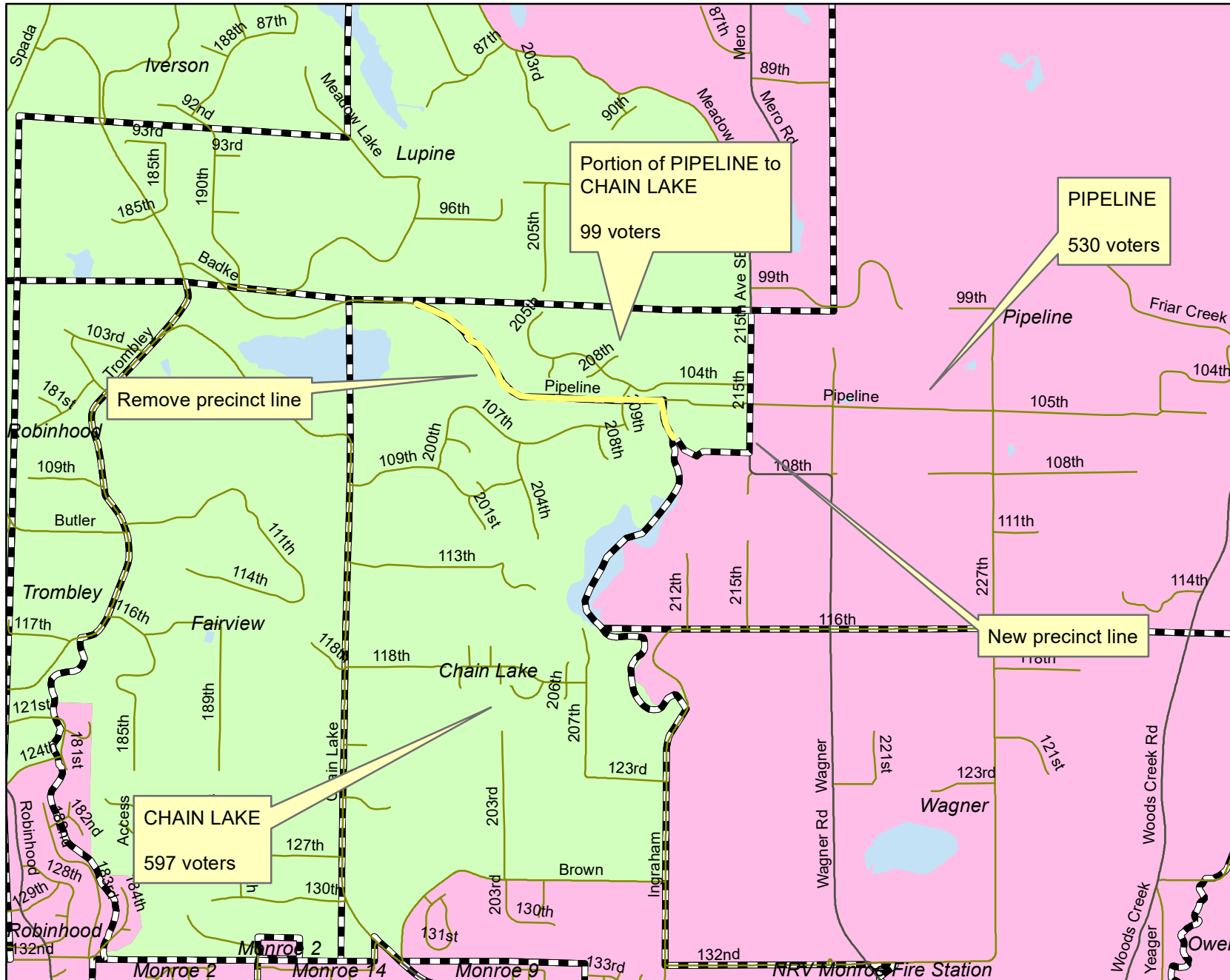
Snohomish County Elections
A Division of the Auditor's Office



Map #

PIPELINE to CHAIN LAKE due to legislative district change

(County Council District 5)



Legend

- Major Roads
- Streets

Legislative

- 12
- 44



Snohomish County Elections
A Division of the Auditor's Office

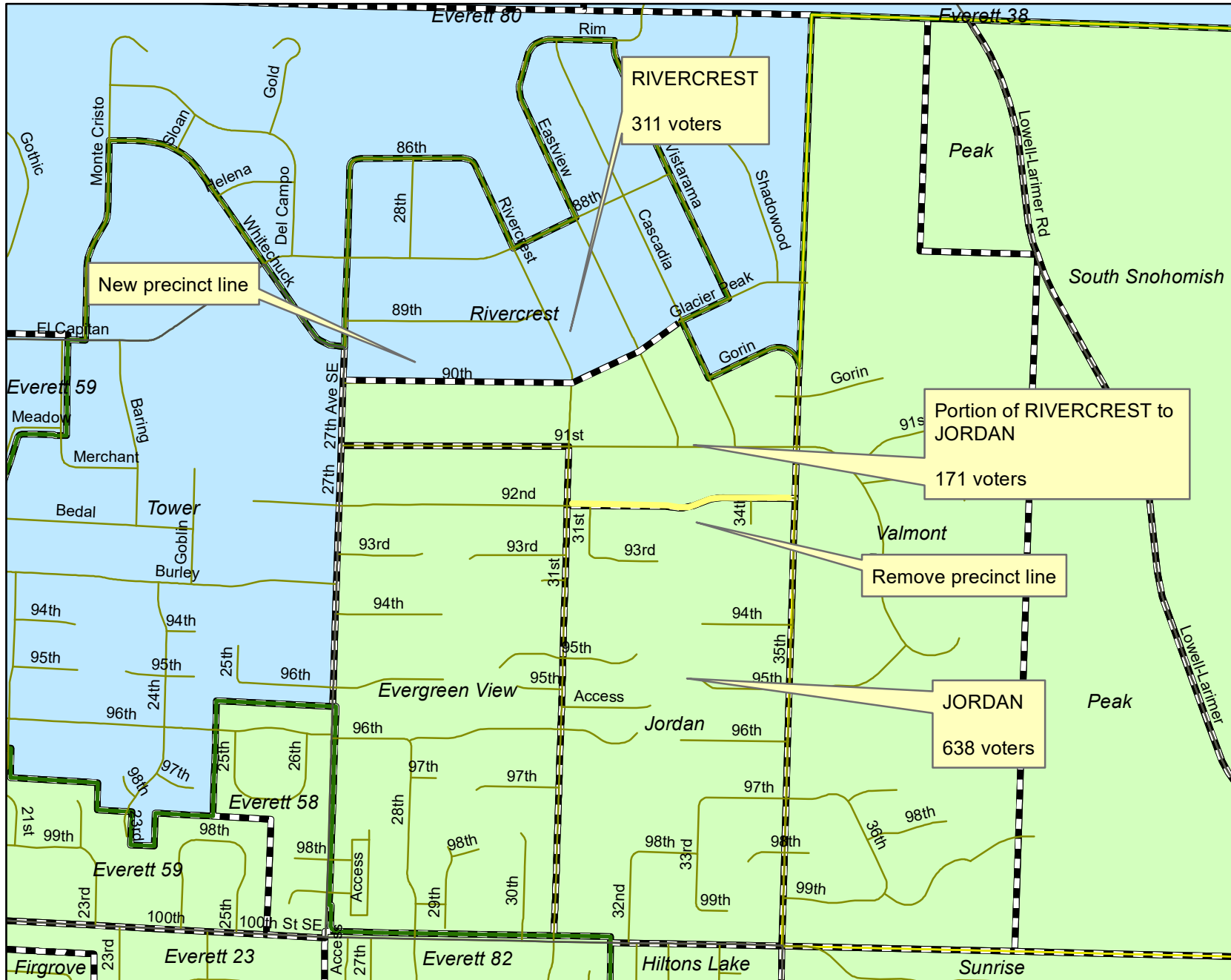
51

Map #

RIVERCREST to JORDAN

due to legislative district change

(County Council District 5)



Legend

- Major Roads
- Streets
- Legislative**
 - 38
 - 44
- Justice Court District
- Council District



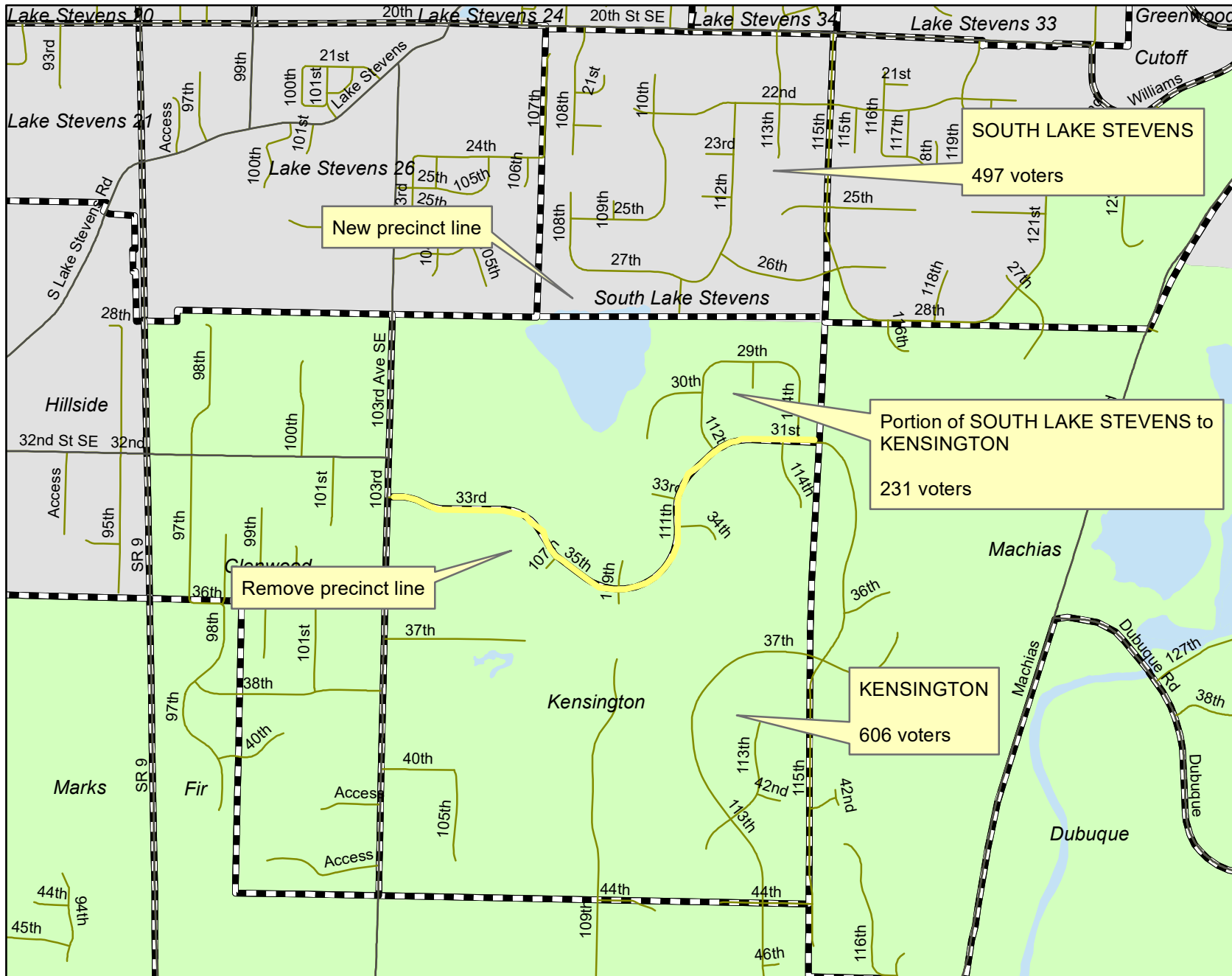
Snohomish County Elections
A Division of the Auditor's Office



Map #

SOUTH LAKE STEVENS to KENSINGTON

(County Council District 5)



- Legend**
- Major Roads
 - Streets
- Legislative**
- 39
 - 44



Snohomish County Elections
A Division of the Auditor's Office

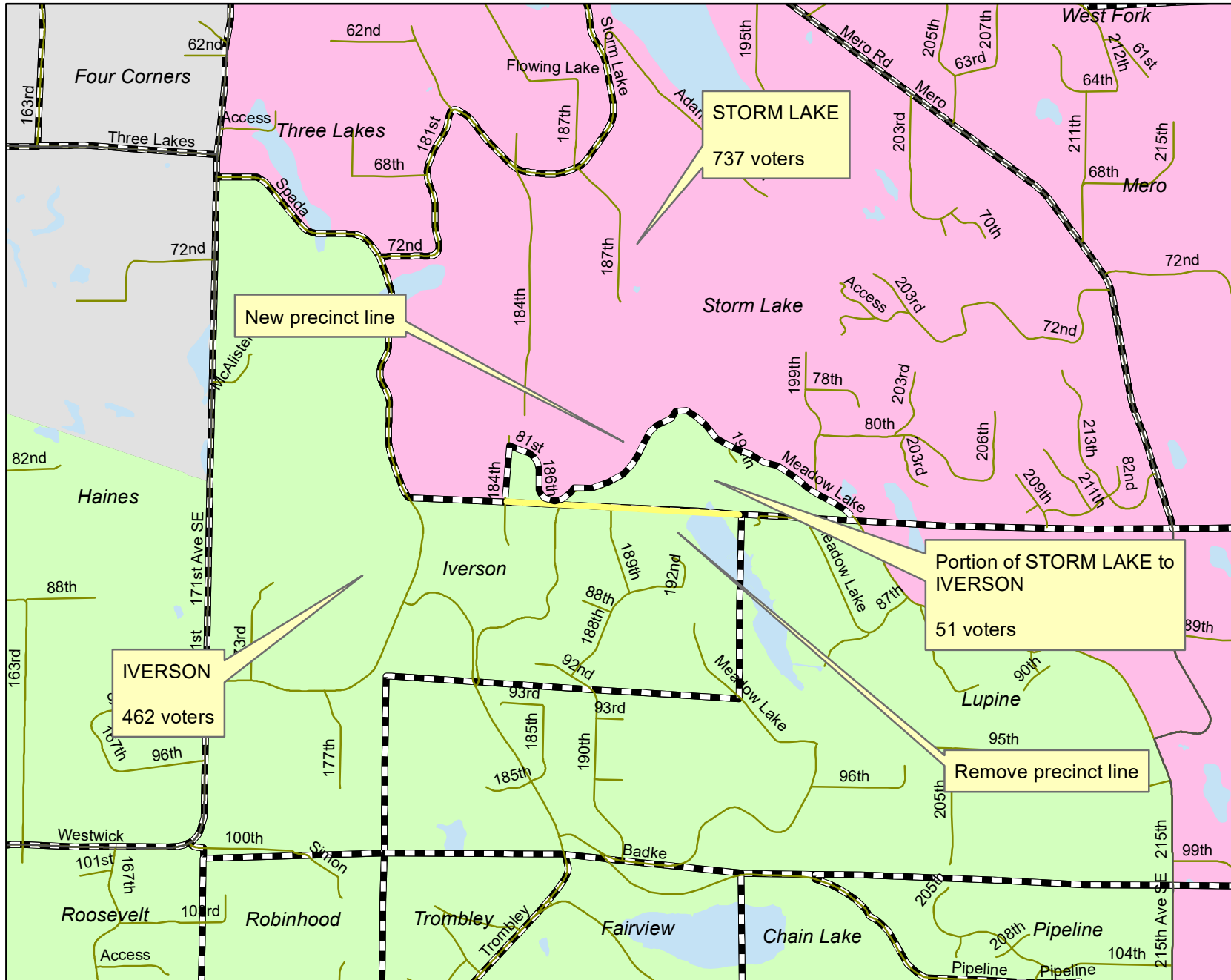
54

Map #

STORM LAKE to IVERSON

due to legislative district change

(County Council District 5)



Legend

- Major Roads
- Streets

Legislative

- 12
- 39
- 44



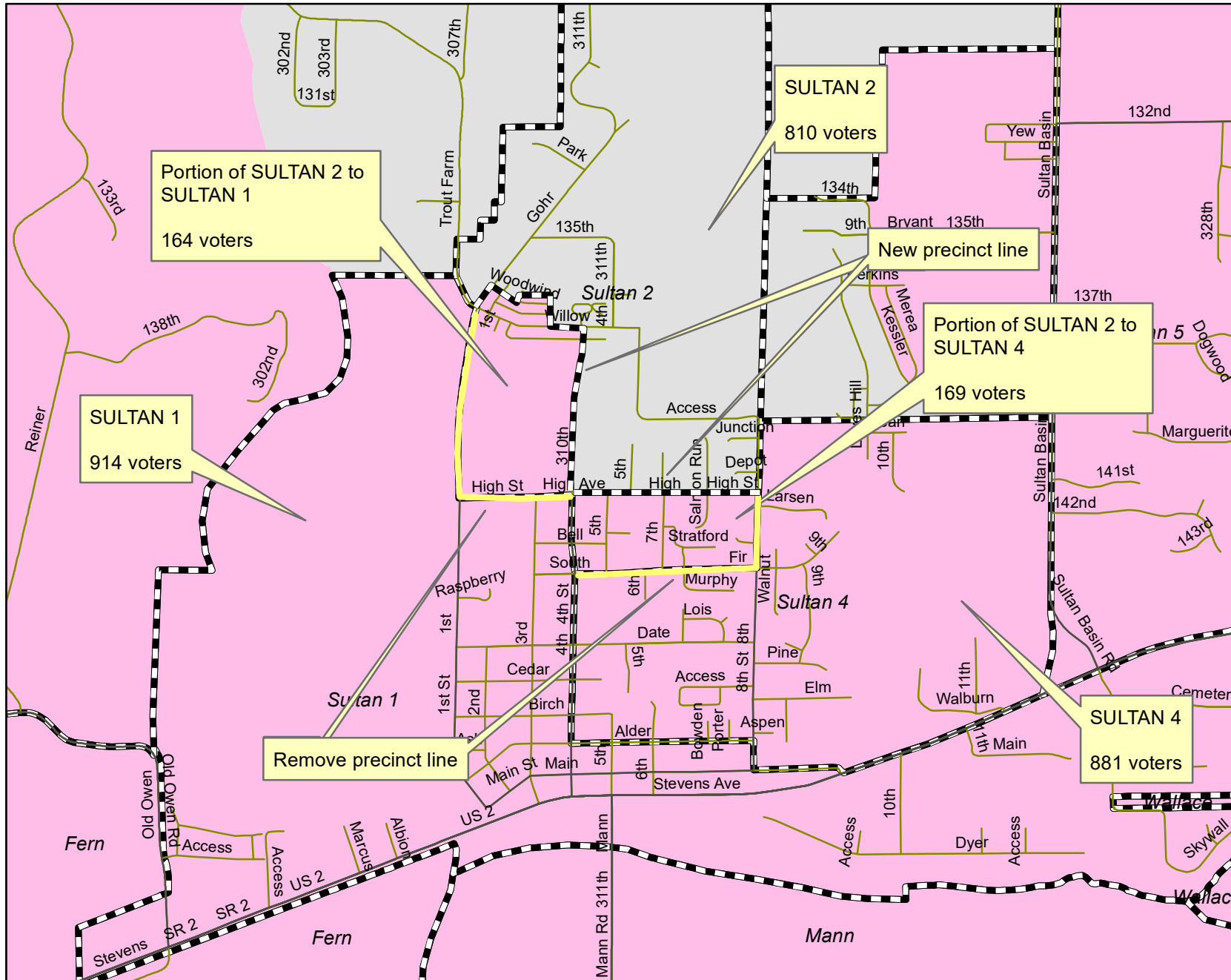
Snohomish County Elections
A Division of the Auditor's Office

55

Map #

SULTAN 2 to SULTAN 1 and SULTAN 4 due to legislative district change

(County Council District 5)



- Legend**
- Major Roads
 - Streets
- Legislative**
- 12
 - 39



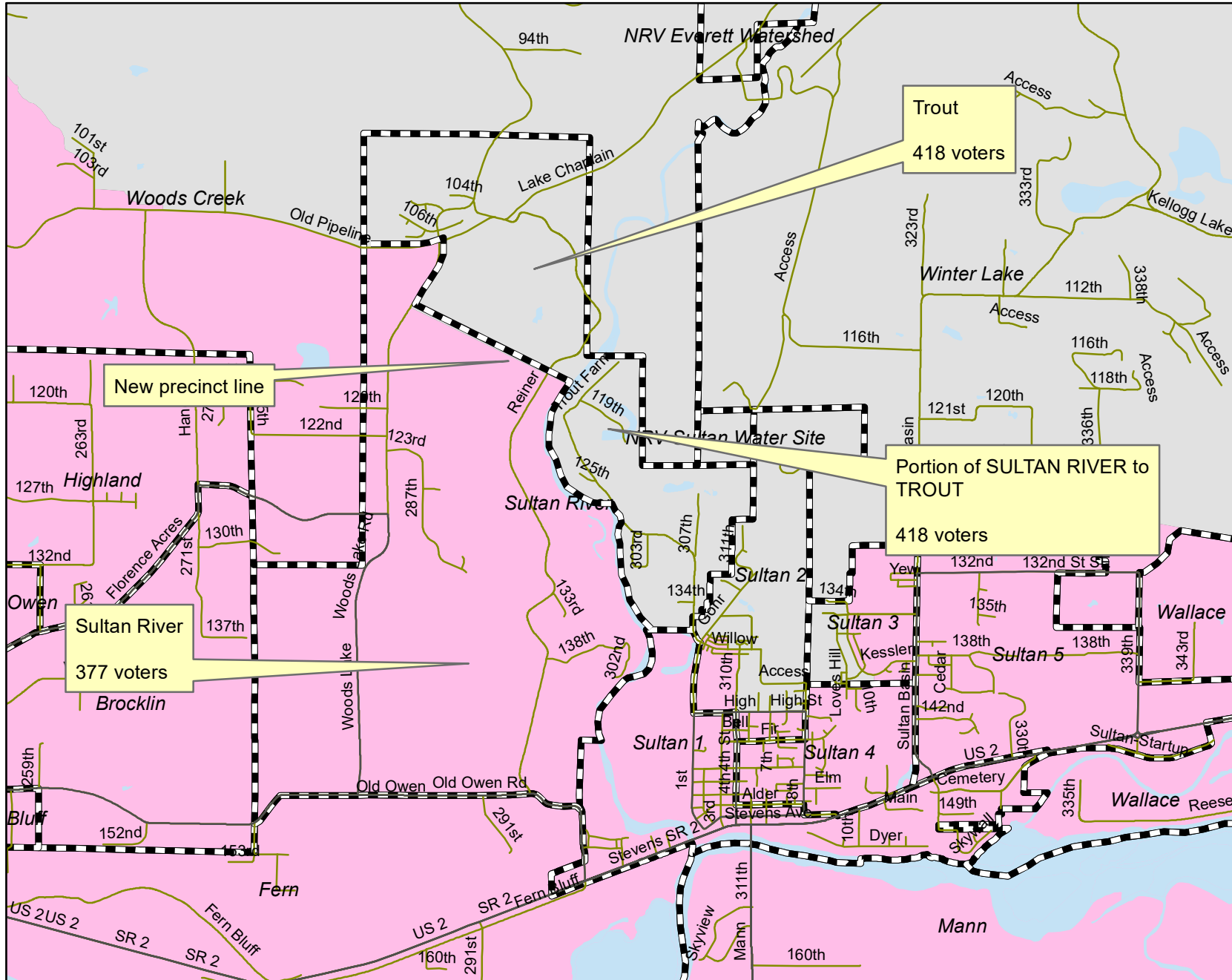
Snohomish County Elections
A Division of the Auditor's Office

56

Map #

SULTAN RIVER to TROUT (new) due to legislative district change

(County Council District 5)

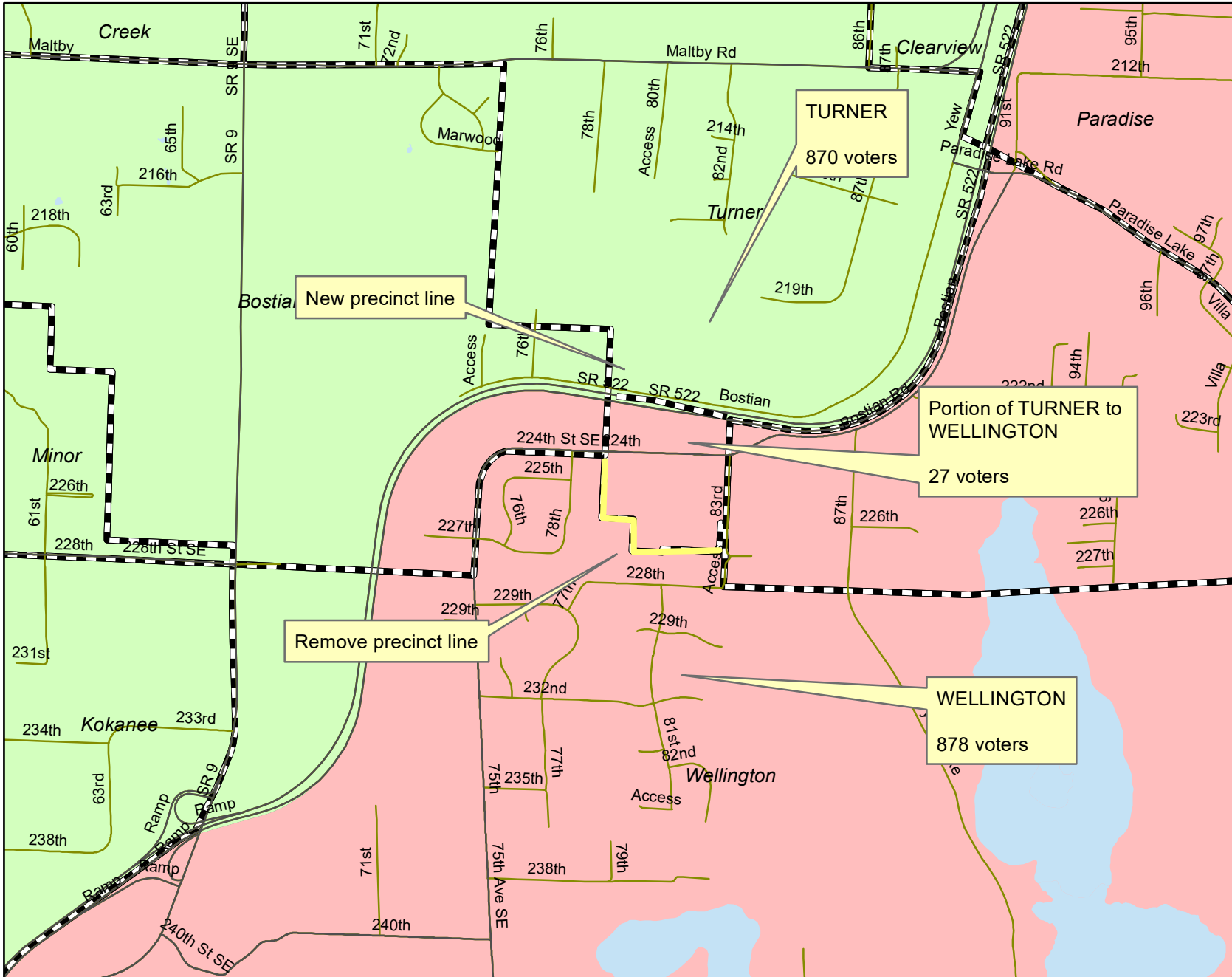


- Legend**
- Major Roads
 - Streets
- Legislative**
- 12
 - 39



TURNER to WELLINGTON due to legislative district change

(County Council District 5)



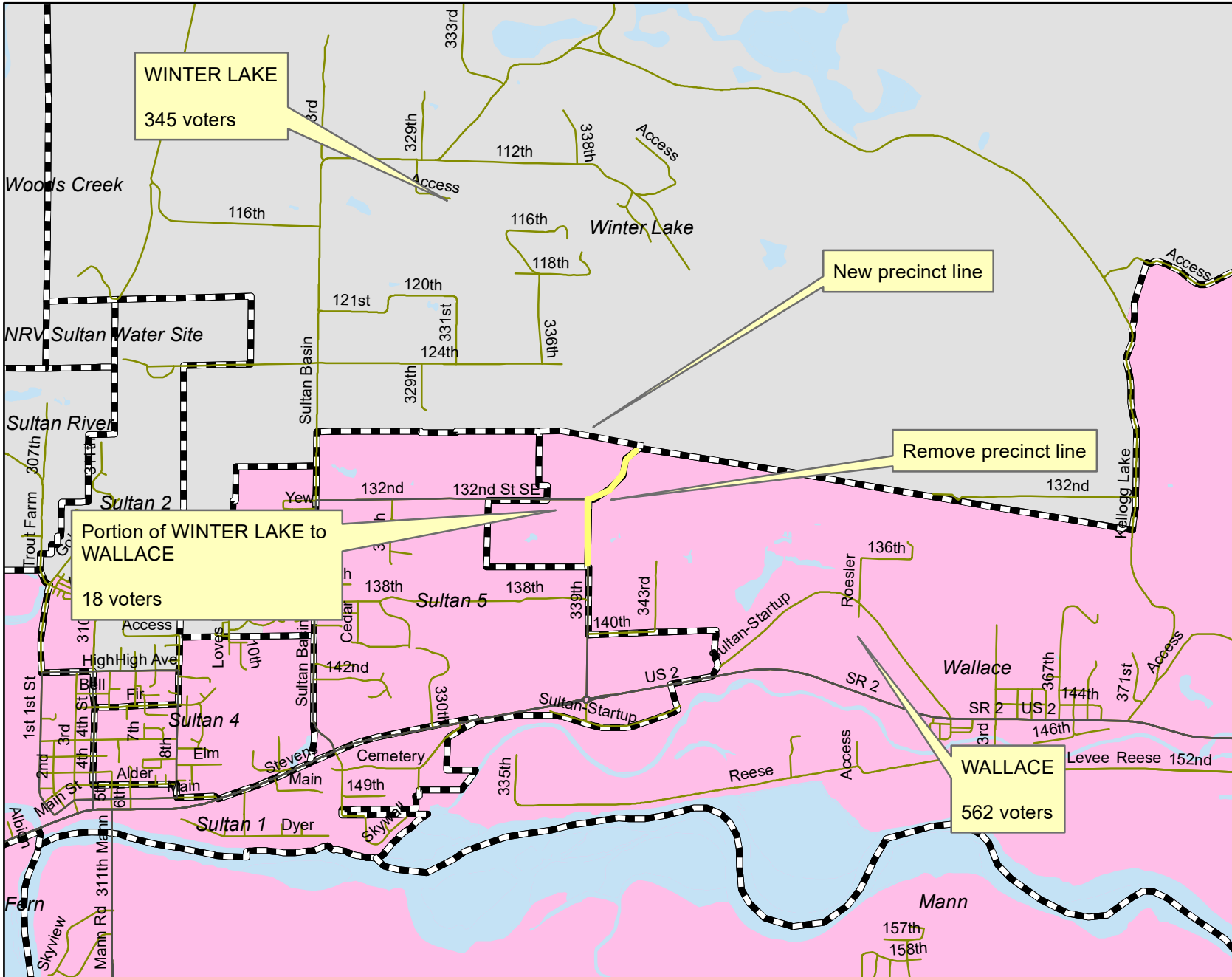

Snohomish County Elections
A Division of the Auditor's Office

59

Map #

WINTER LAKE to WALLACE

(County Council District 5)



Legend

- Major Roads
- Streets
- Legislative
 - 12
 - 39



Snohomish County Elections
A Division of the Auditor's Office

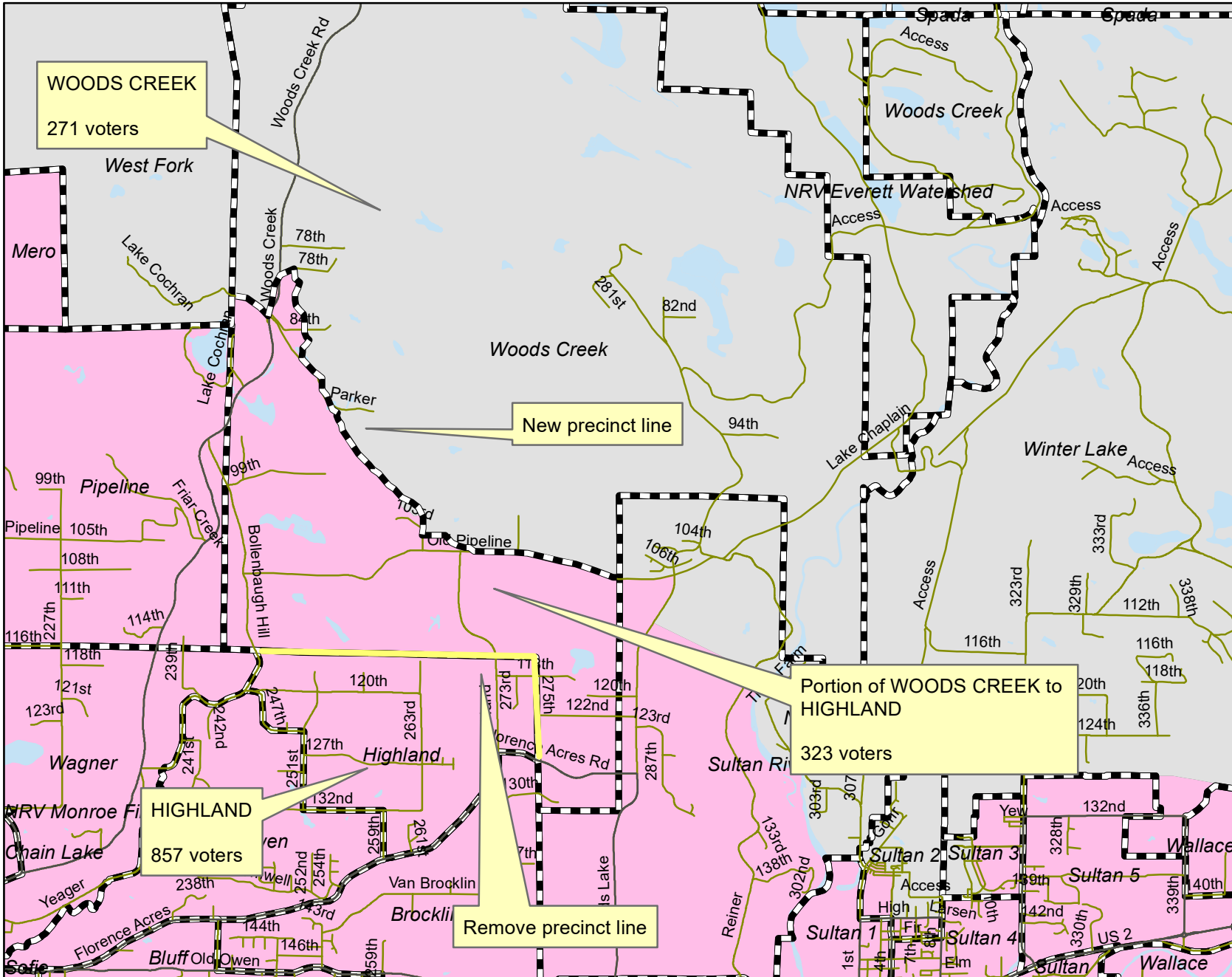
61

Map #

WOODS CREEK to HIGHLAND

due to legislative district change

(County Council District 5)



- Legend**
- Major Roads
 - Streets
- Legislative**
- 12
 - 39



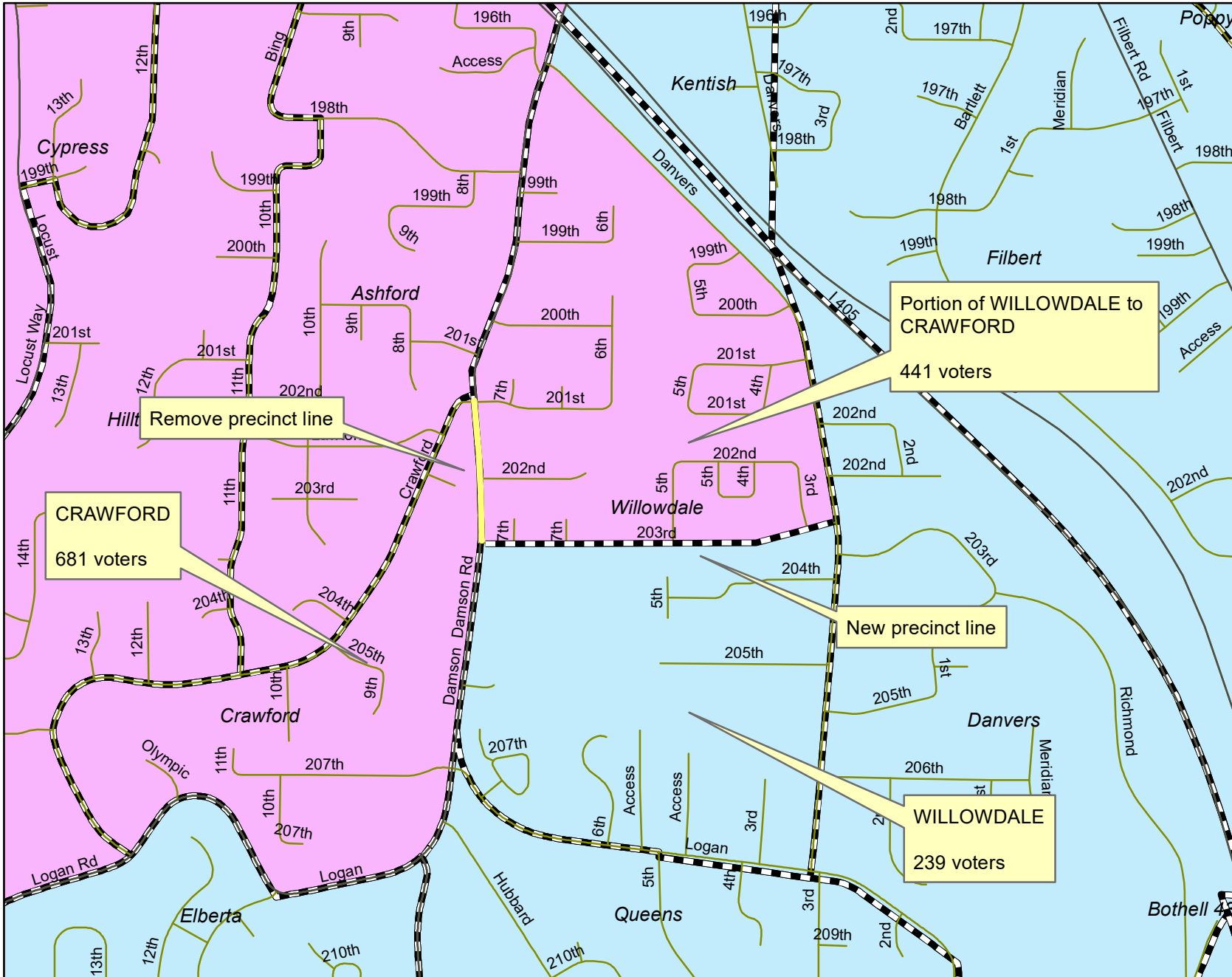
Snohomish County Elections
A Division of the Auditor's Office

62

Map #

WILLOWDALE to CRAWFORD due to county council district change

(County Council Districts 3 and 4)



- Legend**
- Major Roads
 - Streets
- County Council**
- 3
 - 4



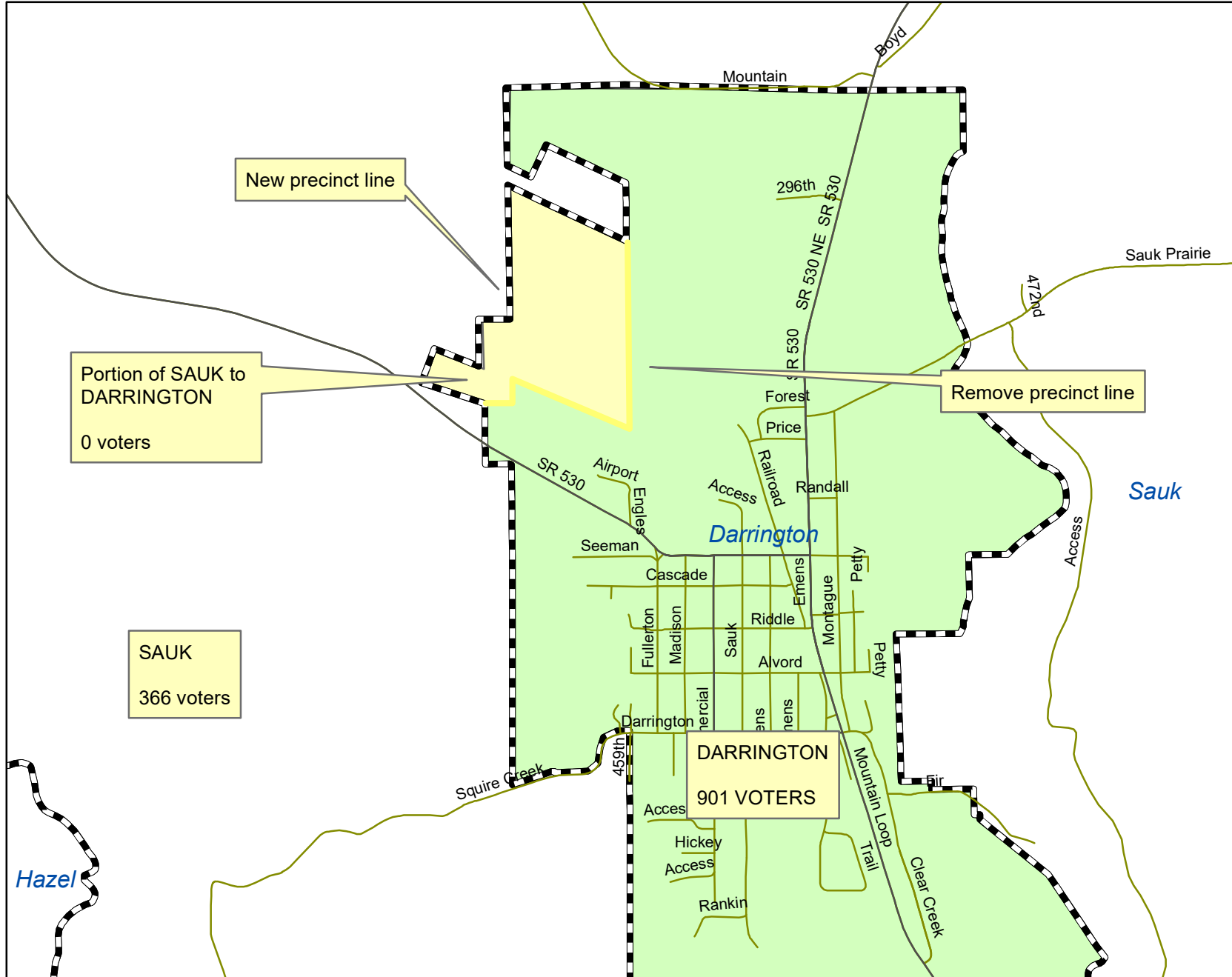
63

Map #

SAUK to DARRINGTON

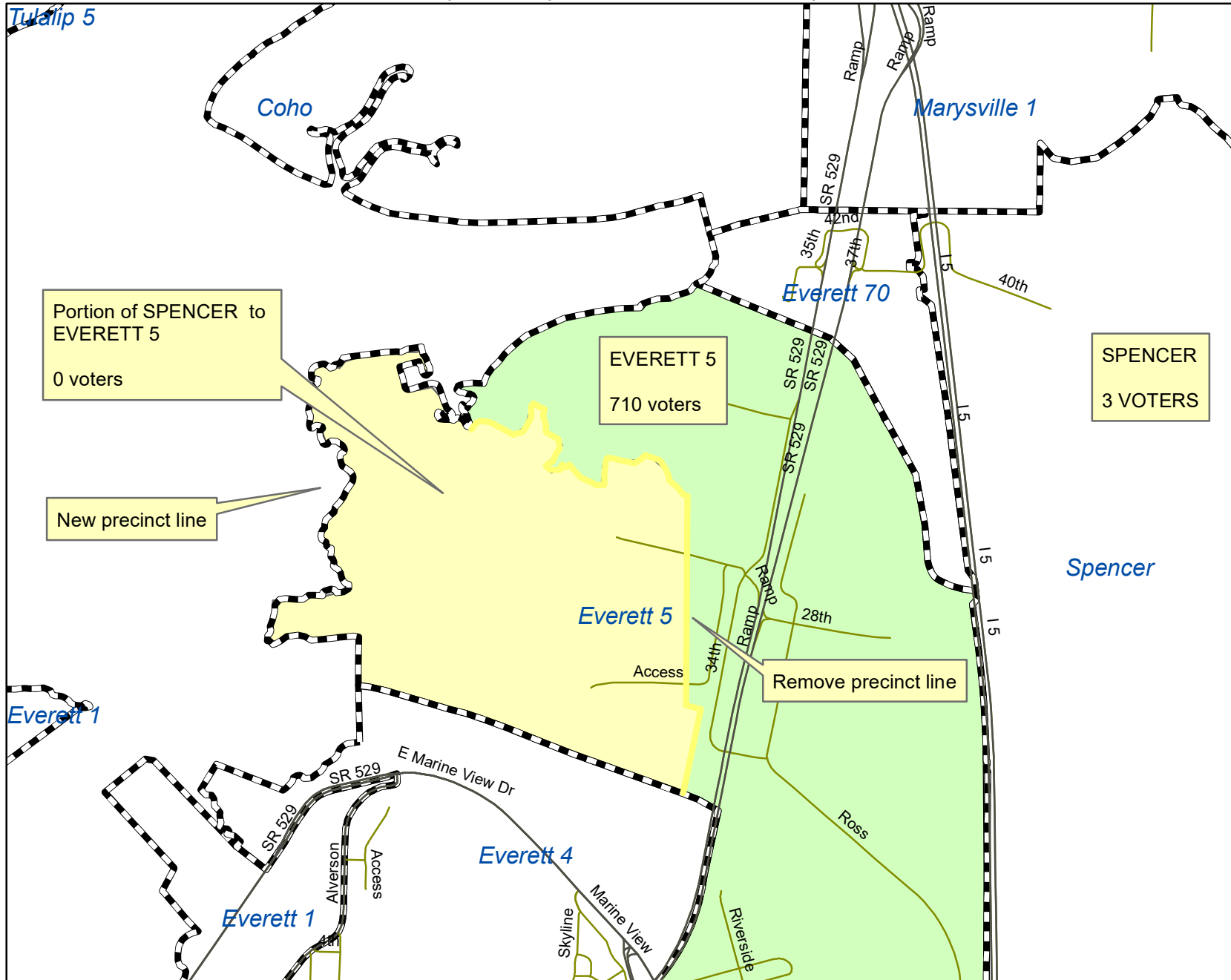
due to annexation - Ord 764

(County Council District 1)



- ### Legend
- Major Roads
 - Streets
 - ▣ Precinct Boundary

SPENCER to EVERETT 5 due to annexation - Ord 3801-21 (County Council District 2)



Legend

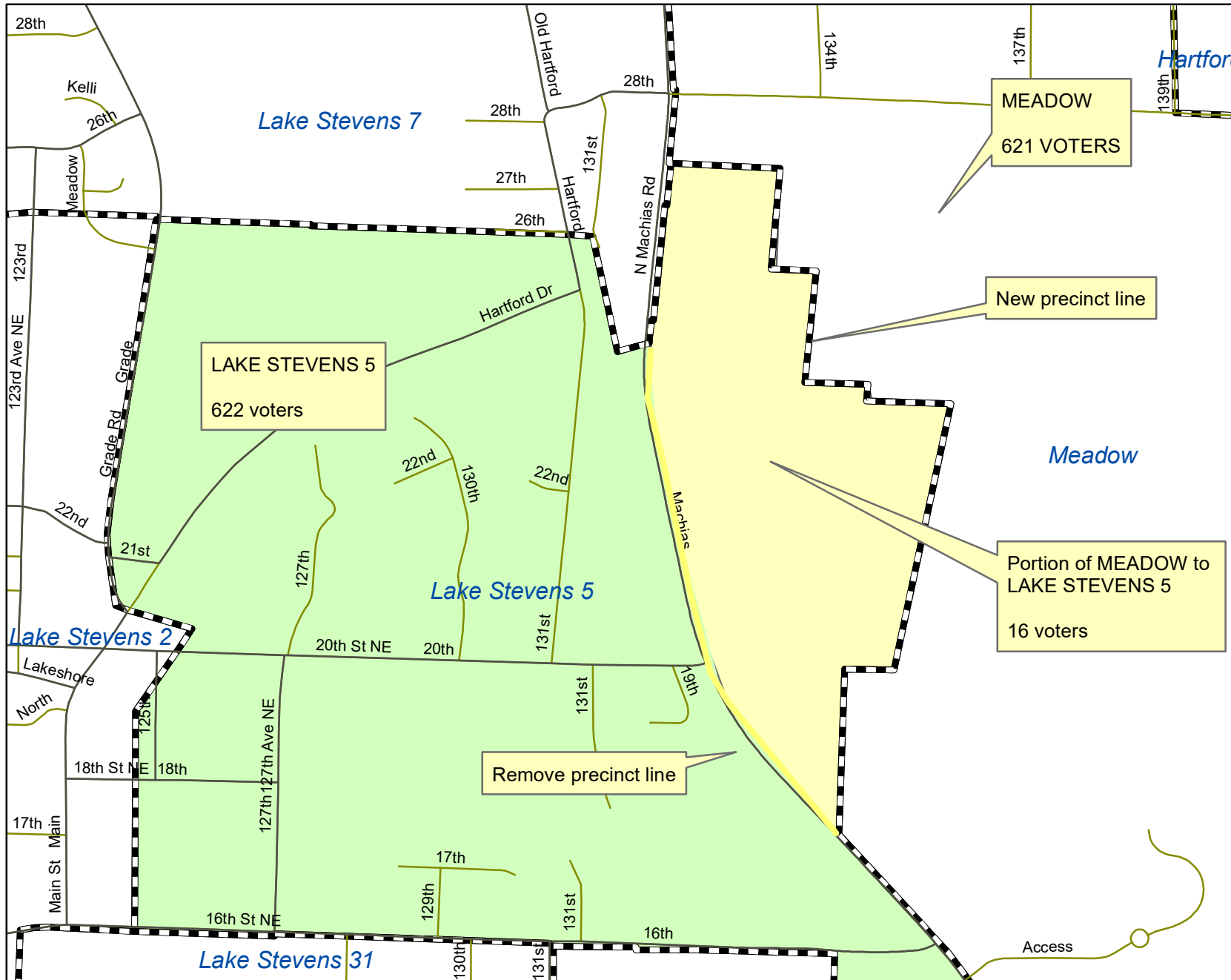
- Major Roads
- Streets
- Precinct Boundary


Snohomish County Elections
A Division of the Auditor's Office

65
Map #

MEADOW to LAKE STEVENS 5 - Ord 1094

(County Council District 5)



Legend

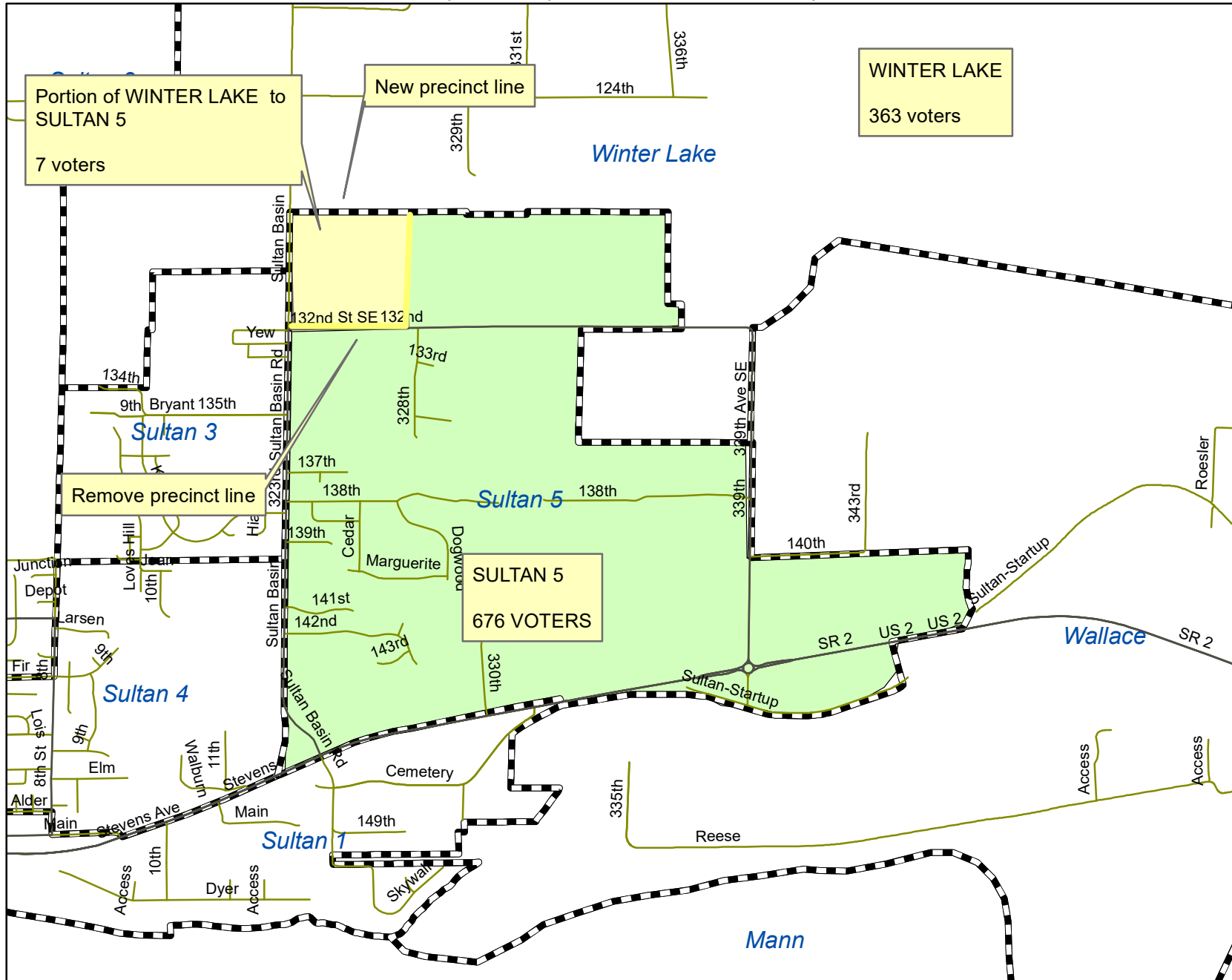
- Major Roads
- Streets
- Precinct Boundary


Snohomish County Elections
A Division of the Auditor's Office

66
Map #

WINTER LAKE to SULTAN 5 due to annexation - Ord 1349-21

(County Council District 5)

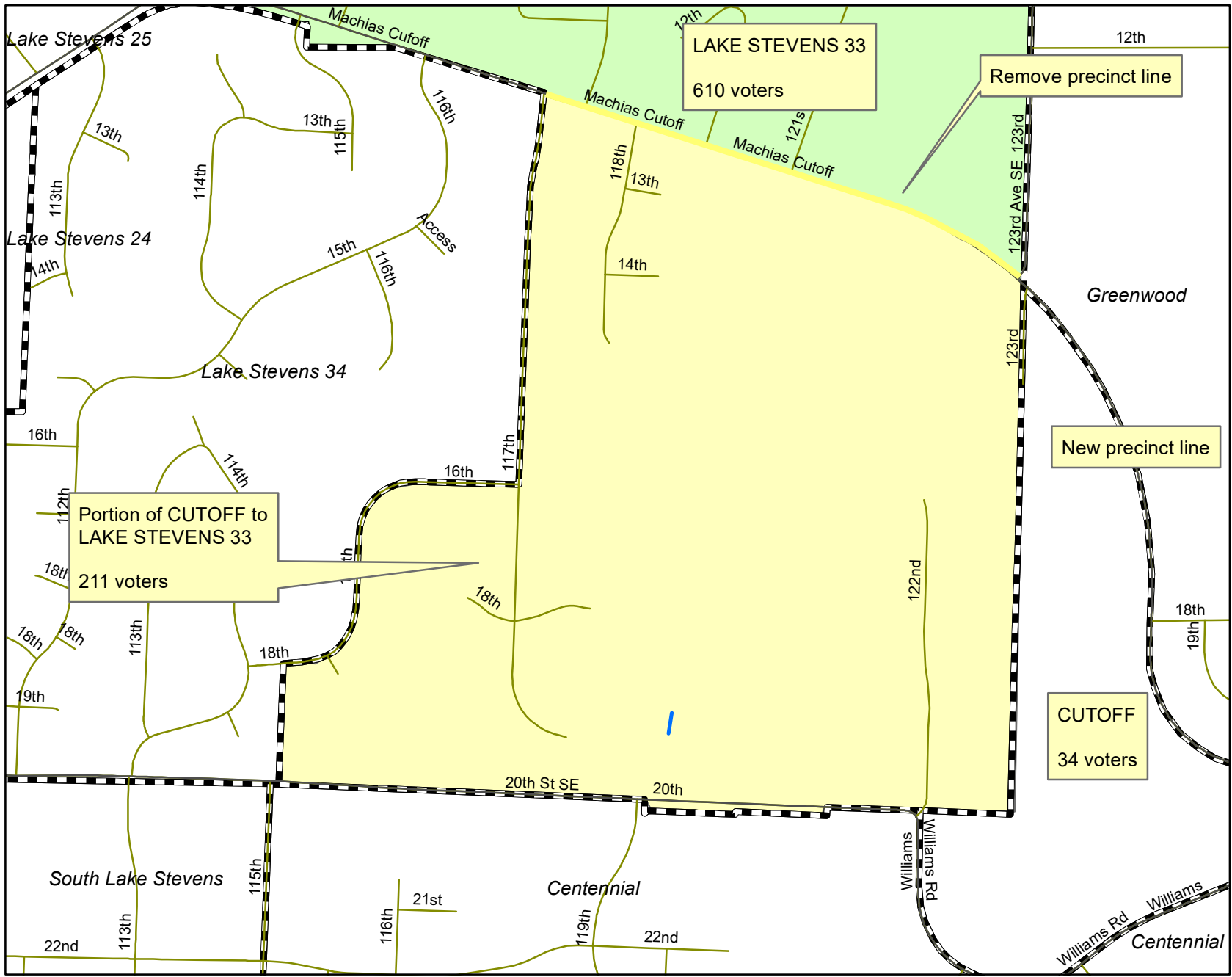


Legend

- Major Roads
- Streets
- Precinct Boundary

CUTOFF to LAKE STEVENS 33 (new) due to annexation - Ord 1112

(County Council District 5)



LAKE STEVENS 33
610 voters

Remove precinct line

Portion of CUTOFF to
LAKE STEVENS 33
211 voters

New precinct line

CUTOFF
34 voters

- Legend**
- Major Roads
 - Streets



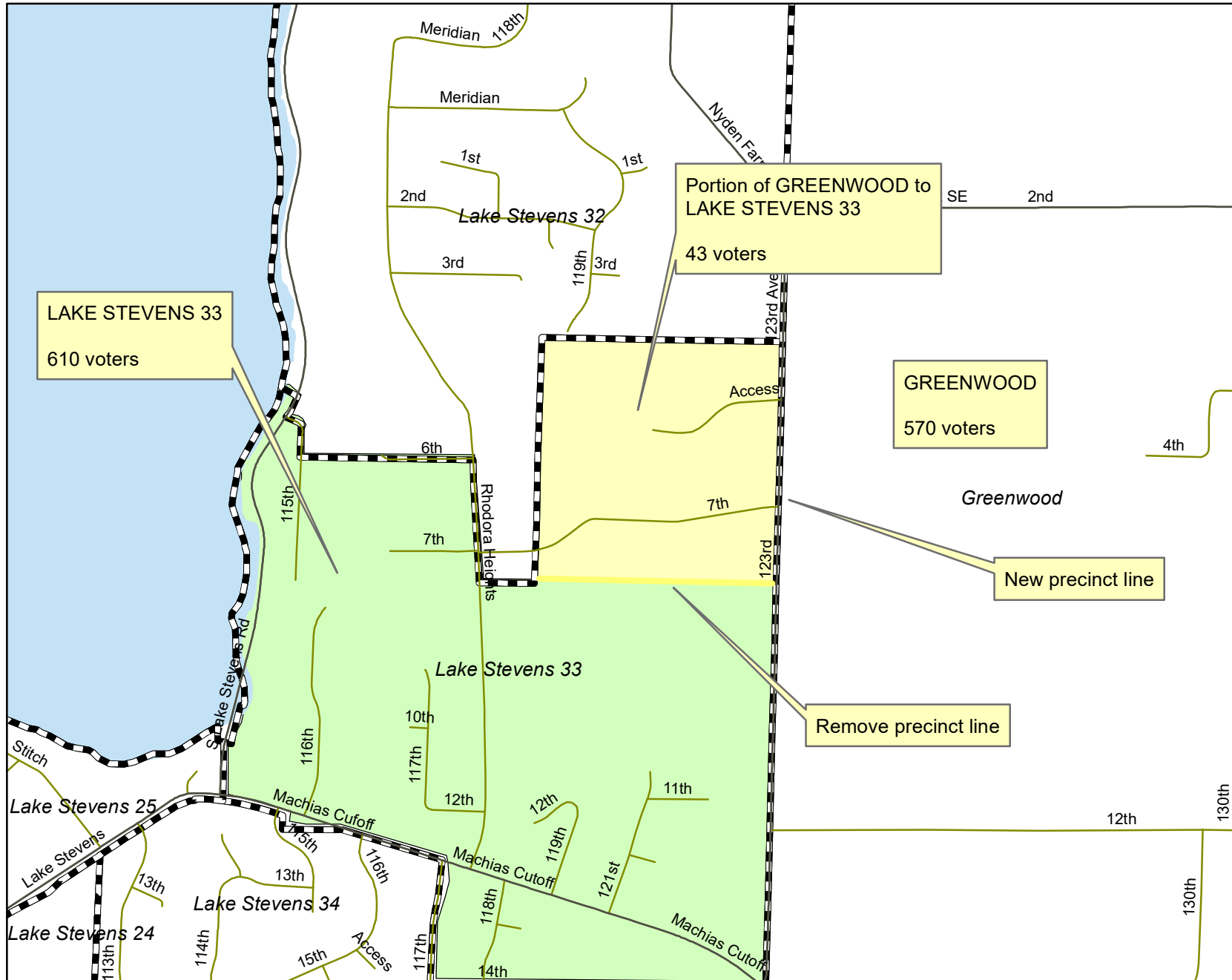
Snohomish County Elections
A Division of the Auditor's Office

68

Map #

GREENWOOD to LAKE STEVENS 33 (new) due to annexation - Ord 1112

(County Council District 5)



Legend

- Major Roads
- Streets



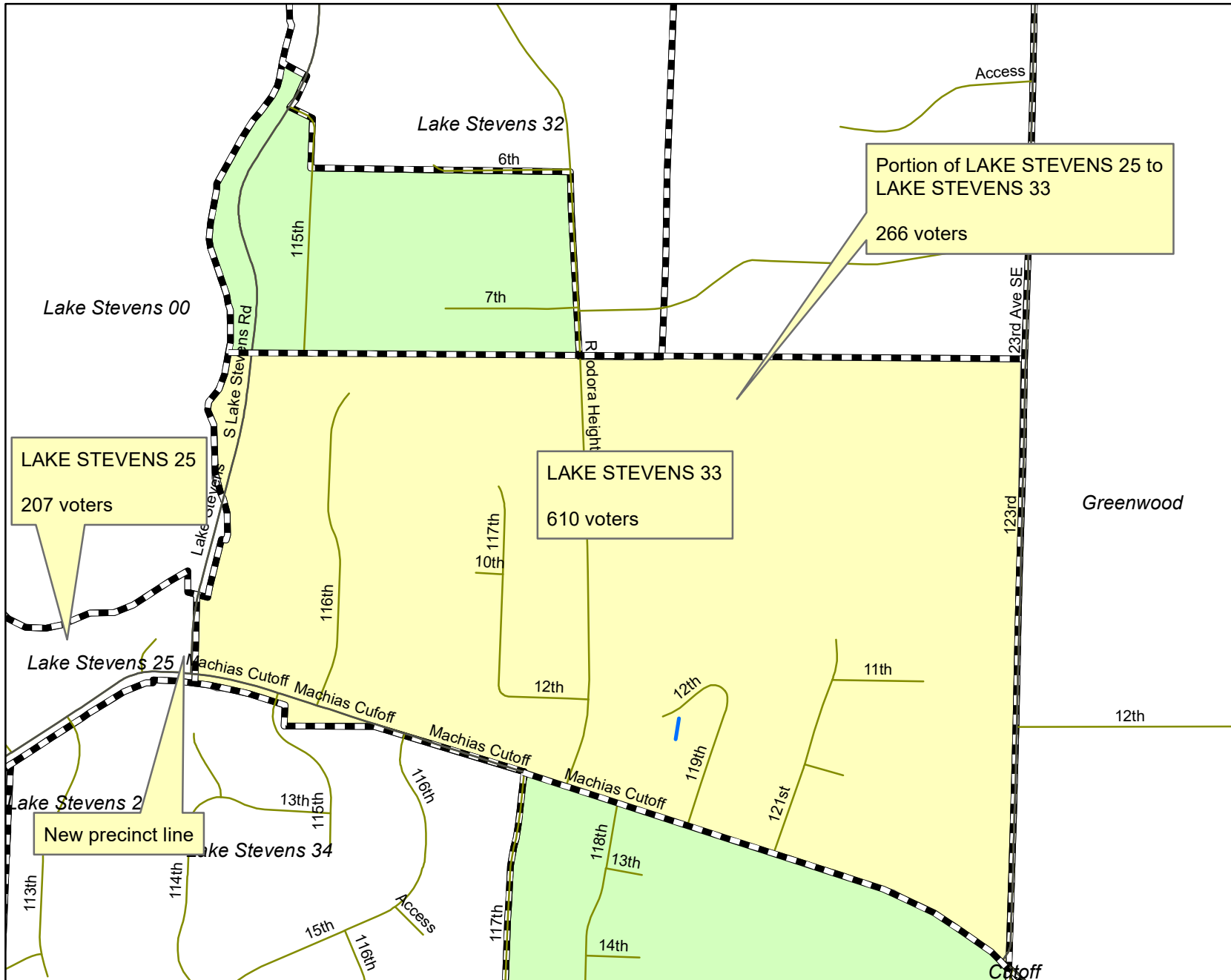
Snohomish County Elections
A Division of the Auditor's Office



Map #

LAKE STEVENS 25 to LAKE STEVENS 33 (new) due to annexation - Ord 1112

(County Council District 5)



Legend
 — Major Roads
 — Streets



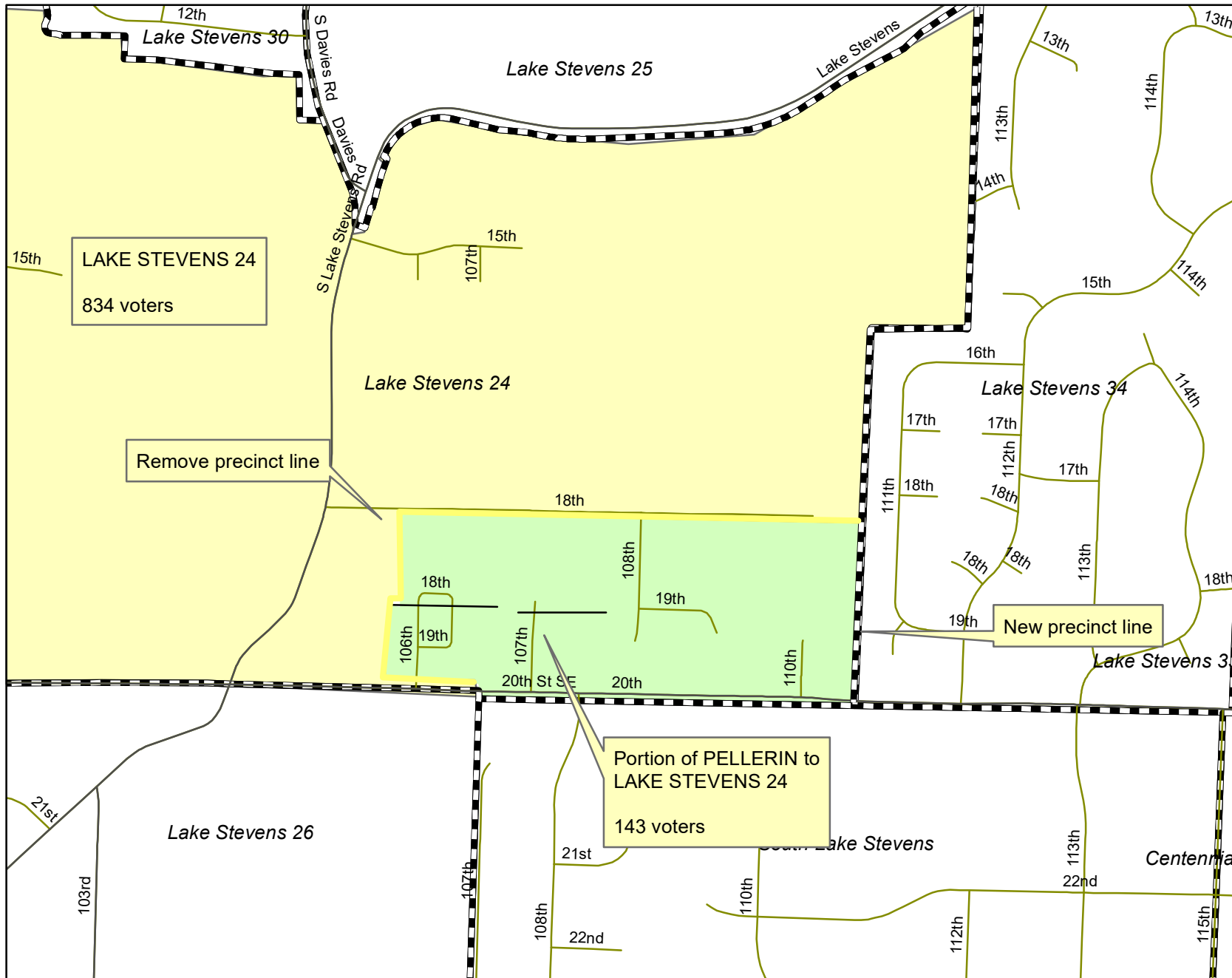

Snohomish County Elections
 A Division of the Auditor's Office

70

Map #

PELLERIN (dissolved) to LAKE STEVENS 24 due to annexation - Ord 1112

(County Council District 5)



Legend

- Major Roads
- Streets



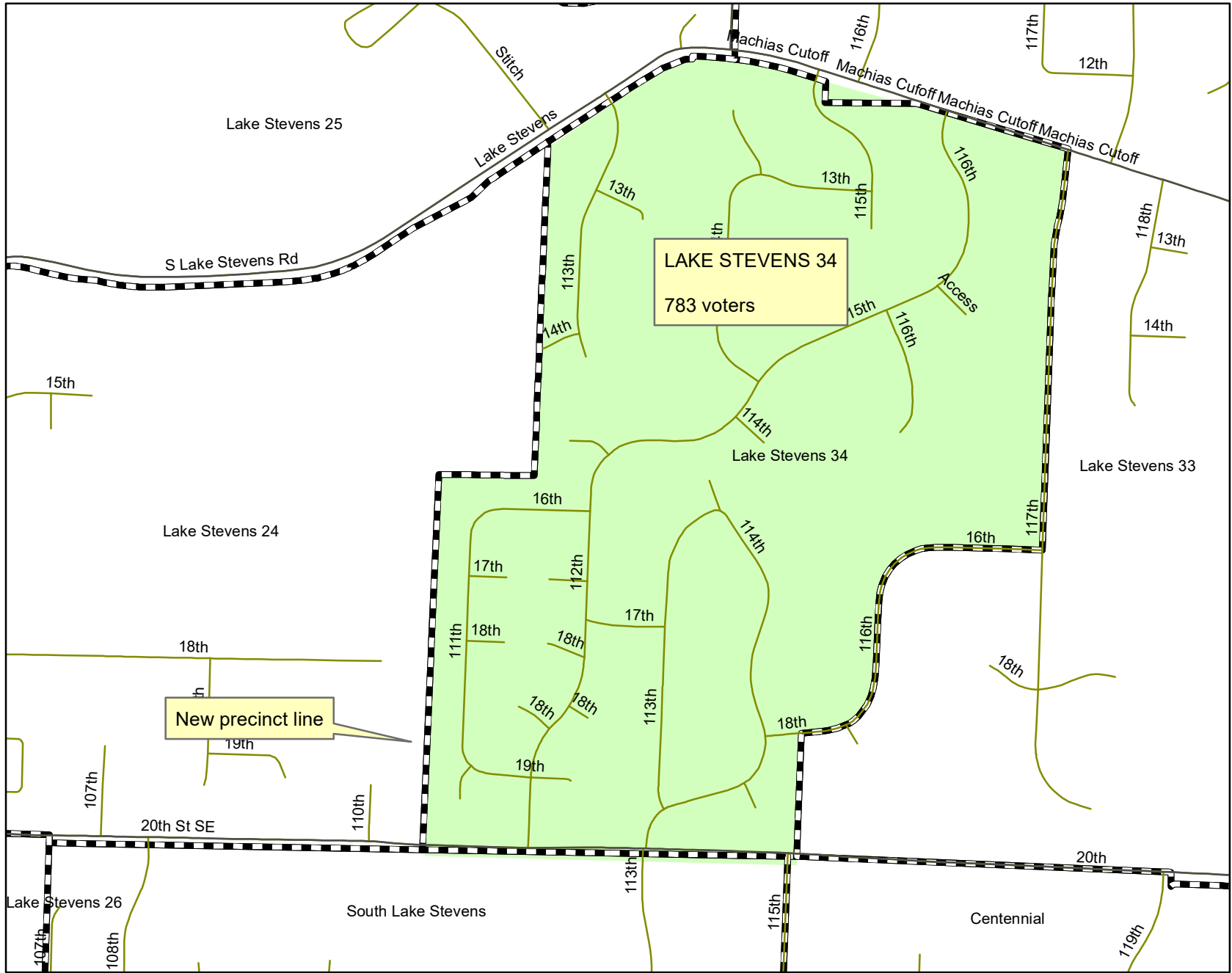
Snohomish County Elections
A Division of the Auditor's Office

71

Map #

PELLERIN (dissolved) to LAKE STEVENS 34 (new) due to annexation - Ord 1112

(County Council District 5)



Legend

- Major Roads
- Streets
- ▬ Precincts



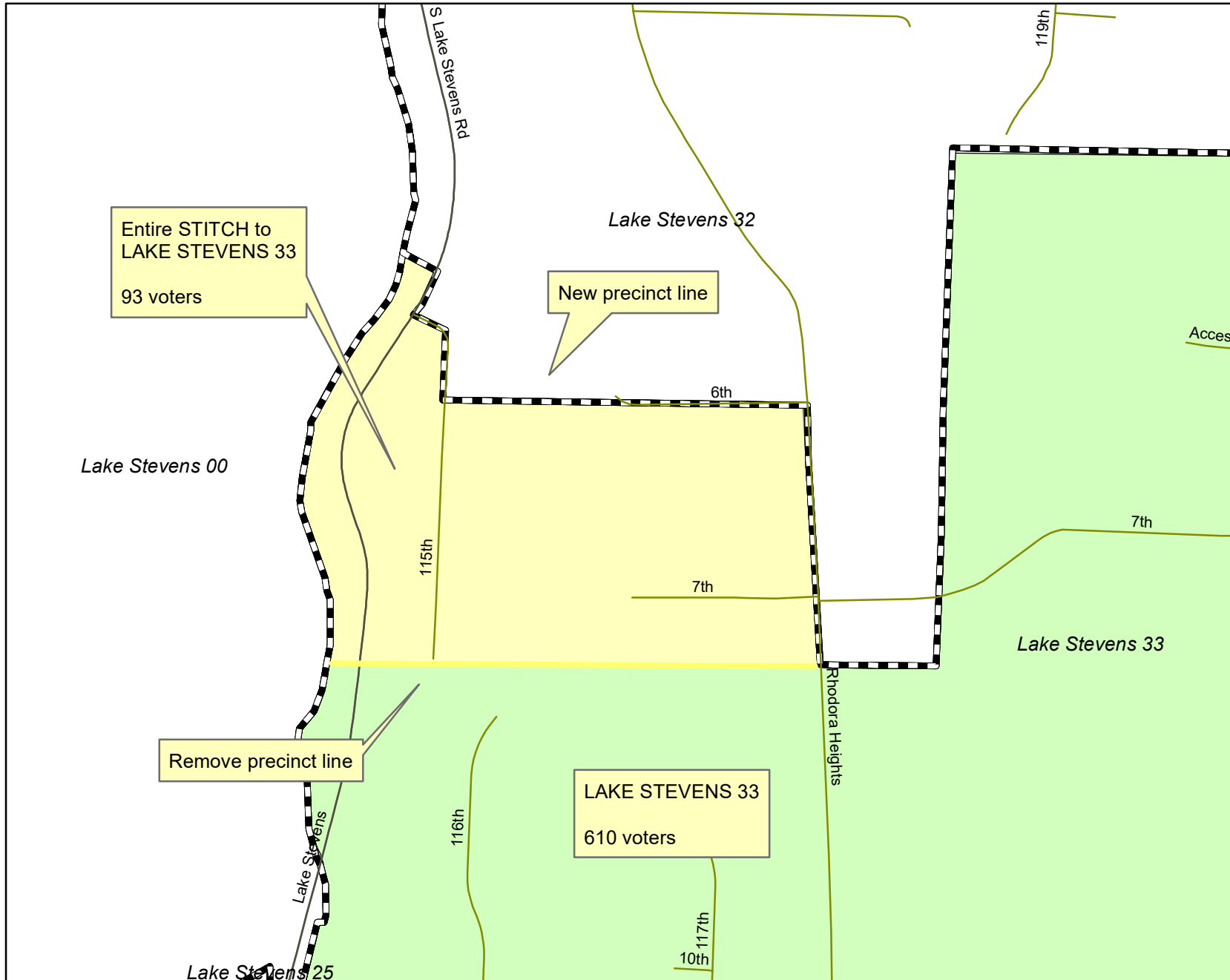
Snohomish County Elections
A Division of the Auditor's Office

72

Map #

STITCH (dissolved) to LAKE STEVENS 33 (new) due to annexation - Ord 1112

(County Council District 5)



Legend

- Major Roads
- Streets
- Precincts



Snohomish County Elections
A Division of the Auditor's Office



Map #



Committee: Finance
ECAF: 2022-0257
Proposal: Ordinance 22-013

Analyst: Jim Martin
Date: March 16, 2022

Consideration:

The Executive’s Office requests Council adopt the changes to voting precinct boundaries as permitted by SCC 2.47.040, RCW 29A.16.040, and RCW 29A.16.050.

Background

Under Snohomish County Code [2.47](#), the Snohomish County Auditor may temporarily adjust precinct boundaries to account for changes following the federal decennial census, annexations to cities/districts and population shifts. Additionally, Snohomish County Code allows the Snohomish County Auditor to temporarily adjust precinct boundaries under the provisions of [RCW 29A.16.040](#) and [RCW 29A.161.050](#). An ordinance submitted to the Council to adjust voting precinct boundaries must be adopted by Council no later than April 14, 2022.

Under RCW 29A.16.040, the Snohomish County Auditor may adjust precinct boundaries at any time unless it is within 14 days of the first day candidates can begin to file for the primary election.

Current Proposal

Scope: Ordinance 22-013 makes the following changes as detailed in Exhibit A:

Changes to precincts to reduce voter counts	5
Changes to precincts due to congressional redistricting	12
Changes to precincts due to legislative redistricting	45
Changes to precincts due to county council redistricting	1
Changes to precincts due to annexations	<u>11</u>
Total	74

Last year’s number of precincts	827
New precincts created	19
Precincts dissolved	<u>3</u>
Total number of precincts	843

Due to these changes, the following charts show the impacts to Council District precincts:

Council District	2021	2022
1	178	187
2	149	162
3	153	155
4	166	156
5	181	183

Duration: Until modified by Ordinance

Fiscal Impacts: NONE

2022 Budget: N/A

Future Budget Impacts: N/A

Handling: URGENT (in order to meet the deadline in code)

Approved-as-to-form: YES.

Risk Management: N/A

Executive Recommendation: YES.

Analysis: This request is consistent with RCW and SCC

Attachments: NONE

Amendments: NONE.

Request: Move to GLS on March 23, 2022 to set a time and date for a public hearing. Following receipt of public testimony at the scheduled public hearing, consider taking action on proposed Ordinance 22-013 or provide other direction to staff.



Legislation Text

File #: 2022-0257, Version: 1

Executive/Council Action Form (ECAF)

ITEM TITLE:

Ordinance 22-013, adopting changes in voting precincts pursuant to RCW 29A.16.040, RCW 29A.16.050 and Chapter 2.47 SCC; amending Chapter 2.47 Snohomish County Code

DEPARTMENT: Auditor’s Office, Elections Division

ORIGINATOR: Garth Fell

EXECUTIVE RECOMMENDATION: Approve - Lacey Harper

PURPOSE: To adjust voting precincts due to district boundary changes, annexations and population shifts as required by state and local statute and in a manner that supports efficient election administration. Total number of precincts resulting from these adjustments is 843.

BACKGROUND: Snohomish County Elections is required to examine and adjust precinct boundary changes following federal decennial census, annexations to cities/districts and population shifts on an annual basis. All precinct boundary changes must legally be complete at least 14 days prior to the annual candidate filing period conducted in May. Therefore, the deadline for making these changes by council action is April 12, 2022. For additional information, see attached Precinct Changes 2022.

FISCAL IMPLICATIONS:

EXPEND: FUND, AGY, ORG, ACTY, OBJ, AU	CURRENT YR	2ND YR	1ST 6 YRS
TOTAL			

REVENUE: FUND, AGY, ORG, REV, SOURCE	CURRENT YR	2ND YR	1ST 6 YRS
TOTAL			

DEPARTMENT FISCAL IMPACT NOTES: None

CONTRACT INFORMATION:

ORIGINAL	CONTRACT#	AMOUNT
AMENDMENT	CONTRACT#	AMOUNT

Contract Period

ORIGINAL	START	END
AMENDMENT	START	END

OTHER DEPARTMENTAL REVIEW/COMMENTS: Approved as to form by DPA Lyndsey Downs 3/10/22.
Reviewed/approved by Finance.

**ORDINANCE
INTRODUCTION SLIP** SNOHOMISH COUNTY COUNCIL

TO: Clerk of the Council

EXHIBIT # 3

TITLE OF PROPOSED ORDINANCE:

FILE ORD 22-013

~~~~~  
*Stephanie Wright*  
\_\_\_\_\_  
Councilmember Date  
~~~~~

Clerk's Action: Proposed Ordinance No. _____

Assigned to: _____ Date: _____

~~~~~  
**STANDING COMMITTEE RECOMMENDATION FORM**

On \_\_\_\_\_, the Committee considered the item and by \_\_\_\_ Consensus /  
\_\_\_\_ Yeas and \_\_\_\_ Nays, made the following recommendation:

\_\_\_\_ Move to Council to schedule public hearing \_\_\_\_\_

**Public Hearing Date** \_\_\_\_\_ **at** \_\_\_\_\_

\_\_\_\_ Move to Council as amended to schedule public hearing

\_\_\_\_ Move to Council with no recommendation

**This item \_\_\_\_ should/ \_\_\_\_ should not be placed on the Consent Agenda.**

(Consent agenda may be used for routine items that do not require public hearing and do not need discussion at General Legislative Session)

**This item \_\_\_\_ should/ \_\_\_\_ should not be placed on the Administrative Matters Agenda**

(Administrative Matters agenda may be used for routine action to set time and date for public hearings)

*Stephanie Wright*  
\_\_\_\_\_  
Committee Chair